COUNTY OF SUFFOLK

STEVEN BELLONE
SUFFOLK COUNTY EXECUTIVE

DEPARTMENT OF ECONOMIC DEVELOPMENT AND PLANNING
DIVISION OF PLANNING AND ENVIRONMENT

COUNCIL ON ENVIRONMENTAL QUALITY

Lawrence Swanson
Chairman
CEQ

NOTICE OF PUBLIC MEETING

Notice is hereby given that the Council on Environmental Quality will convene a regular public meeting at 9:30 a.m. on Wednesday, May 16, 2018 at the Arthur Kunz Library, H. Lee Dennison Building, Second Floor, Veterans Memorial Highway, Hauppauge, NY 11788. Pursuant to the Citizens Public Participation Act, all citizens are invited to submit testimony, either orally or in writing at the meeting. Written comments can also be submitted prior to the meeting to the attention of:

Andrew P. Freleng, Chief Planner
Council on Environmental Quality
Suffolk County Planning Department
P.O. Box 6100
Hauppauge, NY 11788
631-853-5191

Council of Environmental Quality
Lawrence Swanson, Chairman

COUNTY OF SUFFOLK

STEVEN BELLONE
COUNTY EXECUTIVE

DEPARTMENT OF ECONOMIC DEVELOPMENT AND PLANNING
DIVISION OF PLANNING AND ENVIRONMENT

COUNCIL ON ENVIRONMENTAL QUALITY

Lawrence Swanson
Chair
CEQ

REVISED AGENDA

MEETING NOTIFICATION

Wednesday, May 16, 2018 9:30 a.m.
Arthur Kunz Library
H. Lee Dennison Bldg. – 2nd Floor
Veterans Memorial Highway, Hauppauge

All project materials can be found at:

http://www.suffolkcountyny.gov/Departments/Planning/Boards/CouncilonEnvironmentalQuality

Call to Order:

Minutes:

April 18, 2018

Correspondence:

Public Portion:

Historic Trust Docket:

Director's Report:

Updates on Housing Program for Historic Trust Sites
Updates on Historic Trust Custodial Agreements

Project Review:
Recommended Unlisted Actions:

A. Proposed 2018 Suffolk County Annual Agricultural District Modifications

B. Proposed Road Improvements to CR21, Yaphank-Middle Island Road from Longwood Middle School to NYS Route 25, Town of Brookhaven

C. Proposed Road Improvements to CR41, Springs Fireplace Road, Town of East Hampton

Project Review:
Recommendations for LADS Report:

A. Recommendations for Legislative Resolutions Laid on the Table April 24, 2018

Other Business:

CAC Concerns:

***CAC MEMBERS:** The above information has been forwarded to your local Legislators, Supervisors and DEC personnel. Please check with them prior to the meeting to see if they have any comments or concerns regarding these projects that they would like brought to the CEQ's attention.
****CEQ MEMBERS:** PLEASE NOTIFY THIS OFFICE AS SOON AS POSSIBLE IF YOU WILL BE UNABLE TO ATTEND.
*****FOLLOWING THE MEETING PLEASE LEAVE BEHIND ALL PROJECT MATERIAL THAT YOU DO NOT WANT OR NEED AS WE CAN RECYCLE THESE MATERIALS LATER ON.**

COUNTY OF SUFFOLK

STEVEN BELLONE
COUNTY EXECUTIVE

DEPARTMENT OF ECONOMIC DEVELOPMENT AND PLANNING
DIVISION OF PLANNING AND ENVIRONMENT

COUNCIL ON ENVIRONMENTAL QUALITY

Lawrence Swanson
Chairperson
CEQ

SUFFOLK COUNTY
COUNCIL ON ENVIRONMENTAL QUALITY
MINUTES

DATE: May 16, 2018
TIME: 9:30 am – 11:20 pm
LOCATION: Arthur Kunz Library
H. Lee Dennison Bldg. – 2nd Floor
Veterans Memorial Highway, Hauppauge, New York

PRESENT:
Larry Swanson, Chair
Michael Kaufman, Vice Chair
Robert Carpenter Jr.
Frank De Rubeis
Michael Doall
Eva Growney
Tom Gulbransen
Hon. Kara Hahn
Mary Ann Spencer

ABSENT:
Constance Kepert

CAC REPRESENTATIVES:
None

STAFF:
John Corral, Senior Planner
Christine DeSalvo, Principal Clerk

GUESTS:
Richard Martin, Director of Historic Services, Suffolk County Department of Parks, Recreation and Conservation
Frank Castelli, Chief Environmental Analyst, Suffolk County Department of Economic Development and Planning, Division of Water Quality
Maria Nida, Assistant County Attorney, Suffolk County Department of Law
Diego De La Rocha, Intern, Suffolk County Department of Economic Development and Planning, Division of Planning and Environment
Alex Gimpelman, Civil Engineer, Suffolk County Department of Public Works
Bobby Castello, Jr. Civil Engineer, Suffolk County Department of Public Works
Paul McMahon, Principal Civil Engineer, Suffolk County Department of Public Works
John Sohngen, Principal PH Engineer, Suffolk County Department of Health Services
Bob Steele, Engineer, LK McLean Associates
Brendan Clinch, Engineer, LK McLean Associates
Christina DeLisi, Legislative Aide, Presiding Officer Gregory
Alyssa Turano, Legislative Aide, Legislator Hahn, District #5
Meagan Bamberger, Legislative Intern, Legislator Hahn, District #5
Rick Brand, Reporter, Newsday

Minutes:

April 18, 2018

A motion was made by Mr. Kaufman to approve the April 18, 2018 minutes. The motion was seconded by Mr. DeRubeis. Mr. Swanson, Mr. Doall, and Mr. Carpenter all abstained. Motion carried.

Correspondence:

None

Public Portion:

None

Historic Trust Docket:

Director's Report:

Updates on Housing Program for Historic Trust Sites

Mr. Martin, Director of Historic Services noted that there is still a vacancy at the Robert Cushman Murphy County Park located on Old River Road in Manorville. The long term tenant moved out and Parks will be renovating the unit and then it will be reappraised and rented out again.

Historic Trust Docket:

Director's Report:

Updates on Historic Trust Custodial Agreements

Mr. Martin noted that there was nothing new to report regarding the Custodial Agreements.

Chairman Swanson introduced Mr. Gulbransen and explained to the Council that Mr. Gulbransen had been reinstated to CEQ and welcomed him back. He asked Mr. Gulbransen to introduce himself to the Council since there have been some new members since he was last on the board.

Project Review:

Recommended Unlisted Actions:

A. Proposed 2018 Suffolk County Annual Agricultural District Modifications

Lauretta Fischer, Chief Environmental Analyst for the Suffolk County Department of Economic Development and Planning, Division of Planning and Environment gave a presentation regarding the project. The project involves the proposed 2018 Suffolk County Agricultural District Modifications which consist of the inclusion of 5 applications totaling 404 parcels of land for possible inclusion within certified Agricultural Districts. The Suffolk County Agricultural and Farmland Protection Board, at its April 26, 2018 meeting, recommended that 400 parcels, which are indicated in the EAF, be included within certified Agricultural Districts. The Suffolk County Agricultural and Farmland Protection Board determined that these 400 parcels are viable agricultural lands that would serve the public interest by assisting in maintaining a viable agricultural industry within the district.

A motion was made by Mr. Kaufman to recommend classification of the 2018 Suffolk County Agricultural District Modifications applications with the exception of the Bridge A, LLC application as an Unlisted Action with a Negative Declaration. The motion was seconded by Ms. Growney. Motion carried.

Project Review:

Recommended Unlisted Actions:

A. Proposed Road Improvements to CR21, Yaphank-Middle Island Road from Longwood Middle School to NYS Route 25, Town of Brookhaven

A presentation regarding the project was given at the meeting by Alex Gimpelman, Civil Engineer with the Suffolk County Department of Public Works. The proposed project involves road improvements to CR 21, Yaphank Middle Island Road, from the Longwood Middle School to NYS Route 25.

These road improvements include providing continuous curb and sidewalks on both sides of the roadway for improved pedestrian safety mobility and the widening of the roadway within the existing right-of-way to provide shoulders and left turn lanes where necessary for improved safety and mobility for both motorized and non-motorized roadway users. The proposed road improvements also involves construction of a left turn lane and traffic signal upgrades at the Longwood Middle School to provide operational improvements at this intersection. The project may also include ancillary work to be performed by various utility companies, which may include relocating underground and/or overhead electric, underground and/or overhead telephone/communications, and underground gas, water, and/or sewer infrastructure as necessary to construct the proposed roadway improvements. The project also includes the replacement and upgrade of an existing stormwater outfall pipe to the proximity of the Carmans River headwaters which involves replacing the existing 15 inch corrugated metal pipe with a 24 inch polyethylene pipe and a stormwater treatment structure. This project, with the exception of the replacement of the outfall pipe, was reviewed by CEQ and Legislature in 2016 and received a SEQRA Negative Declaration via Suffolk County Resolution 776-2016. This updated SEQRA review is being done so that the replacement of the outfall pipe is also considered as part of the overall road improvement project.

Mr. DeRubeis made a motion to recommend classification of the proposed project as an Unlisted Action with a Negative Declaration. The motion was seconded by Ms. Growney. Motion carried

<u>Project Review:</u>

Recommended Unlisted Actions:

B. Proposed Road Improvements to CR41, Springs Fireplace Road, Town of East Hampton

A presentation regarding the project was given at the meeting by Paul McMahon, Principal Civil Engineer with the Suffolk County Department of Public Works. The proposed project involves road improvements to CR 41, Springs Fireplace Road, from the vicinity of North Main Street to the vicinity of Hildreth Place. The project involves roadway resurfacing, pavement rehabilitation, curb and sidewalk installation, drainage improvements, traffic signal improvements and the installation of signing and pavement

markings. These improvements will result in continuous sidewalks along the south side of CR-41, new drainage catch basins, leaching pools and drainage swales (where space allows) and a resurfaced roadway with proper sloping. The project may also include ancillary work to be performed by various utility companies, which may include relocating underground and/or overhead electric, underground and/or overhead telephone/communications, and underground gas, water, and/or sewer infrastructure as necessary to construct the proposed roadway improvements.

Ms. Growney made a motion to recommend classification of the proposed project as an Unlisted Action with a Negative Declaration. The motion was seconded by Mr. DeRubeis. Motion carried.

Project Review:

Recommendations for LADS Report:

A. Recommendations for Legislative Resolutions Laid on the Table April 24, 2018

Mr. Kaufman made a motion to accept staff recommendations on Legislative Resolutions Laid on the Table – April 24, 2018. The motion was seconded by Ms. Growney. Motion carried.

CAC Concerns:

None

Meeting Adjourned

COUNTY OF SUFFOLK

STEVEN BELLONE
COUNTY EXECUTIVE
DEPARTMENT OF ECONOMIC DEVELOPMENT AND PLANNING
DIVISION OF PLANNING AND ENVIRONMENT
COUNCIL ON ENVIRONMENTAL QUALITY

LAWRENCE SWANSON
CHAIRPERSON
CEQ

MEMORANDUM

TO: Walter Dawydiak, Chief Engineer
Division of Environmental Quality

FROM: John Corral, Senior Planner

DATE: May 9, 2018

RE: Proposed 2018 Water Quality Protection and Restoration Program: Phragmites Removal Project, Town of Brookhaven, Head-of-the-Harbor, Town of Smithtown

Enclosed is an Environmental Assessment Form (EAF) on the above referenced County project which has been submitted to the Council on Environmental Quality (CEQ) for review relative to a decision required by SEQRA regarding the significance of the project's environmental impacts.

As a part of the environmental review process the Council would like to have the proposed project comprehensively reviewed by the Health Department with respect to any standards and criteria under Article 6, Article 7, Article 12, and any other Sanitary Code requirements that may apply. In addition, if your department has any other environmental concerns regarding the proposal, please include them together with your department's opinion on the need for a Draft Environmental Impact Statement or issuance of a determination of non-significance for the project. If the project meets or exceeds any of the environmental thresholds used by the Department of Health, and whether or not an EIS might be required should be noted in writing for inclusion with the EAF when it is sent to the County Executive and Legislature.

This project will be discussed at the **May 16, 2018** CEQ meeting. Please forward your findings and recommendations in writing to the CEQ office prior to the meeting. The council requests that a representative from your office be present at their meeting in order to address any questions the CEQ members may have relative to Health Department comments. The Council has taken the position that all county initiated projects and activities must meet Health Department standards and criteria, therefore, your input is essential in order for the environmental review process to proceed. Thank you very much for your cooperation in this matter.

JC/cd
Enc.
cc: John Sohngen, Principal Public Health Engineer
Suffolk County Department of Health Services
Andrew P. Freleng, Chief Planner
Suffolk County Department of Economic Development and Planning

SUFFOLK COUNTY
SHORT ENVIRONMENTAL ASSESSMENT FORM
6 NYCRR Part 617
State Environmental Quality Review

Instructions: The applicant or project sponsor is responsible for the completion of Part 1. Responses become part of the application for approval or funding, are subject to public review and may be subject to further verification. Complete Part 1 based on information currently available. If additional research or investigation would be needed to fully respond to any item, please answer as thoroughly as possible based on current available information.

Complete all items in Part 1. You may also provide any additional information which you believe will be needed by or useful to the lead agency; attach additional pages as necessary to supplement any item.

Part 1 – Project and Sponsor Information

Name of Action/Project: 2018 Water Quality Protection and Restoration Program: Phragmites Removal Project		
Project Location (include map): o Town of Brookhaven Parcel – 0200-197.00-05.00-001.000 o Suffolk County Parcel – 0200-197.00-05.00-002.000 o WMHO Lots – 0200-219.00-01.00-009.000, -0801-001.00-01.00-028.000 and possibly 0801-001.00-01.00-029.000		
Brief Description of Proposed Action (include purpose, intent and the environmental resources that may be affected): Preventing the spread and eliminating the invasive Phragmites in the Stony Brook Creek is the proposed action. Phragmites is an agressive invansive wetland grass that kills native plants and displaces native animals. Because of its height and its seedheads, Phragmites rapidly grows and is currently a key indication that the Stony Brook Creek wetlands ecosystem is out of balance. The project will benefit the environments health in ways such as increasing water flow drainage in the channel, restoring both plant and animal biodiversity, reduce fire hazards from standing dead stalks, and revitalize public use along the wetlands and reinvigorate the local economy. Early detection and rapid reponse is key to restoring the aquatic habitation of the wetlands. The plan of action for the Phragmites removal project begins with removing the outlying Phragmites populations first to prevent further spread and to then treat smaller patches before they develop into larger patches. The project will then aim to target the high density expansive population of Phragmities by using a combination of cutting and herbicide wicking to elliminate and prevent future invansions. The herbicide that will be used is a NYS DEC approved product titled "AquaPro." This plan of action and prevention method is the safest and most sustainable approach to removing Phragmites in order to ensure that the wetlands habitat is not disrupted during the removal. The project will be reviewed by the Suffolk County Pesticide Community Advisory Committee. This project will require NYSDEC review and will be conducted in accordance with NYSDEC guidance and regulations. Article 15 and Article 25 NYSDEC permits will be needed.		
Name of Applicant/Project Sponsor: The Ward Melville Heritage Organization/Project Sponsor Suffolk County Legislator Kara Han District Office 5		Email: glindau@wmho.org Telephone #: 631-751-2244
Address: P.O. Box 572		
City/P.O.: Stony Brook	State: New York	Zip Code: 11790
1. Does the proposed action only involve the legislative adoption of a plan, local law, ordinance, administrative rule or regulation? **If Yes**, attach a narrative description of the intent of the proposed action and the environmental resources that may be affected in the municipality and proceed to Part 2. **If No**, continue to question 2.		Yes ☐ No ☒

2. Does the proposed action require a permit, approval or funding from any other governmental agency? **If Yes**, list agency(s) name and permit or approval: Suffolk County Legislature, Suffolk County Pesticide Committee, Town of Brookhaven, and NYSDEC TBD	Yes ☒ No ☐
3a. Total acreage of the site of the proposed action: 12,000 square feet/0.2754829 acre The defined site is limited to the Phragmites removal area	
3b. Total acreage to be physically disturbed: 12,000 square feet/0.2754829 acre	
3c. Total acreage (project site and contiguous properties) owned or controlled by the applicant or project sponsor: 12,000 square feet/0.2754829 acre This project will be conducted on Town of Brookhaven, Suffolk COunty and the Ward Melville Heritage Organization owned land and will have the required approvals from all three property owners	
4. Check all land uses that occur on, adjoining and near the proposed action: ☐ Urban ☐ Forest ☒ Parkland ☐ Agriculture ☐ Rural (non-agriculture) ☐ Industrial ☒ Aquatic ☒ Commercial ☒ Residential (suburban) ☐ Other:	
5a. Is the proposed action a permitted use under the zoning regulations?	Yes ☒ No ☐ N/A ☐
5b. Is the proposed action consistent with an adopted comprehensive plan?	Yes ☒ No ☐ N/A ☐
6. Is the proposed action consistent with the predominant character of the existing built or natural landscape?	Yes ☒ No ☐ N/A ☐
7. Is the site of the proposed action located in, or adjoining a state listed Critical Environmental Area (CEA)? **If Yes**, identify CEA:	Yes ☐ No ☒
8a. Will the proposed action result in a substantial increase in traffic above present levels?	Yes ☐ No ☒
8b. Are public transportation services available at or near the site of the proposed action?	Yes ☐ No ☒
8c. Are any pedestrian accommodations or bicycle routes available on or near the site of the proposed action?	Yes ☐ No ☒
9. Does the proposed action meet or exceed the state energy code requirements? If the proposed action will exceed requirements, describe design features and technologies:	Yes ☐ No ☐ N/A ☒
10. Will the proposed action connect to an existing public/private water supply? **If Yes**, does the existing system have capacity to provide service? Yes ☐ No ☐ **If No**, describe method for providing potable water:	Yes ☐ No ☐ N/A ☒

11. Will the proposed action connect to existing wastewater utilities? **If Yes,** does the existing system have capacity to provide service? Yes ☐ No ☐ **If No,** describe method for providing wastewater treatment:	Yes ☐ No ☐ N/A ☒
12a. Does the site contain a structure that is listed on either the State or National Register of Historic Places or dedicated to the Suffolk County Historic Trust? 12b. Is the proposed action located in an archeological sensitive area?	Yes ☒ No ☐ Yes ☒ No ☐
13a. Does any portion of the site of the proposed action, or lands adjoining the proposed action, contain wetlands or other waterbodies regulated by a federal, state or local agency? 13b. Would the proposed action physically alter, or encroach into, any existing wetland or waterbody? **If Yes,** identify the wetland or waterbody and extent of alterations in square feet or acres: 0.275 acres of Phragmites will be removed	Yes ☒ No ☐ Yes ☒ No ☐
14. Identify the typical habitat types that occur on, or are likely to be found on the project site (check all that apply): ☒ Shoreline ☐ Forest ☐ Agricultural/grasslands ☐ Early/mid-successional ☒ Wetland ☐ Urban ☐ Suburban	
15. Does the site of the proposed action contain any species of animal or associated habitats, listed by the State or Federal government as threatened or endangered?	Yes ☐ No ☒
16. Is the project site located in the 100 year flood plain?	Yes ☒ No ☐
17. Will the proposed action create storm water discharge, either from point or non-point sources? **If Yes,** a. Will storm water discharges flow to adjacent properties? Yes ☐ No ☐ b. Will storm water discharges be directed to established conveyance systems (runoff and storm drains)? Yes ☐ No ☐ **If Yes,** describe:	Yes ☐ No ☒
18. Does the proposed action include construction or other activities that result in the impoundment of water or other liquids (e.g. retention pond, waste lagoon, dam)? **If Yes,** explain size and purpose:	Yes ☐ No ☒

19. Has the site of the proposed action or an adjoining property been the location of an active or closed solid waste management facility? **If Yes,** describe:	Yes ☐ No ☒
20. Has the site of the proposed action or an adjoining property been the subject of remediation (ongoing or completed) for hazardous waste? **If Yes,** describe:	Yes ☐ No ☒

I AFFIRM THAT THE INFORMATION PROVIDED ABOVE IS TRUE AND ACCURATE TO THE BEST OF MY KNOWLEDGE

Applicant/Sponsor Name: The Ward Melville Heritage Organization/Gloria Rocchio, President
Date: 5/7/2018

Signature:

Location Map for Phragmites Removal Project

COPYRIGHT 2012, COUNTY OF SUFFOLK, N.Y.
Real Property Taxmap parcel linework used with permission of Suffolk County Real Property Tax Service Agency (R.P.T.S.A.). This rendering is a DRAFT MAP in that 1) the data displayed is an interagency or intra agency work* produced for the purpose of identifying and correcting data. It is not a final agency determination. It is not statistical or factual compilation of data. In some cases correct data has been left out and questionable or inaccurate data has been exaggerated to help identify errors. In short, this is a DRAFT MAP produced in an effort to aid in the correction of data and is not held out as being complete or accurate in any way.

*excerpted from (F.O.I.L.) the provisions of the Freedom of Information Law [Public Officers Law Article 6 Section 84-90] by section 87.2.g

500 250 0 500 Feet

SUFFOLK COUNTY
SHORT ENVIRONMENTAL ASSESSMENT FORM
6 NYCRR Part 617
State Environmental Quality Review

Part 2 – Impact Assessment (To be completed by Lead Agency)

	No, or small impact may occur	Moderate to large impact may occur
1. Will the proposed action create a material conflict with an adopted land use plan or zoning regulations?	☒	☐
2. Will the proposed action result in a change in the use or intensity of use of land?	☒	☐
3. Will the proposed action impair the character or quality of the existing community?	☒	☐
4. Will the proposed action have an impact on the environmental characteristics that caused the establishment of a Critical Environmental Area (CEA)?	☒	☐
5. Will the proposed action result in an adverse change in the existing level of traffic or affect existing infrastructure for mass transit, biking or walkway?	☒	☐
6. Will the proposed action cause an increase in the use of energy and fail to incorporate reasonably available energy conservation or renewable energy opportunities?	☒	☐
7. Will the proposed action impact existing public/private water supplies?	☒	☐
8. Will the proposed action impact existing public/private wastewater treatment utilities?	☒	☐
9. Will the proposed action impair the character or quality of important historic, archaeological, architectural or aesthetic resources?	☒	☐
10. Will the proposed action result in an adverse change to natural resources (e.g., wetlands, waterbodies, groundwater, air quality, flora and fauna)?	☒	☐
11. Will the proposed action result in an increase in the potential for erosion, flooding or drainage problems?	☒	☐
12. Will the proposed action create a hazard to environmental resources or human health?	☒	☐

SUFFOLK COUNTY
SHORT ENVIRONMENTAL ASSESSMENT FORM
6 NYCRR Part 617
State Environmental Quality Review

Part 3 – Determination of Significance

The Lead Agency is responsible for the completion of Part 3. For every question in Part 2 that was answered "moderate to large impact may occur", or if there is a need to explain why a particular element of the proposed action may or will not result in a significant adverse environmental impact, please complete Part 3. Part 3 should, in sufficient detail, identify the impact, including any measures or design elements that have been included by the project sponsor to avoid or reduce impacts. Part 3 should also explain how the lead agency determined that the impact may or will not be significant. Each potential impact should be assessed considering its setting, probability of occurring, duration, irreversibility, geographic scope and magnitude. Also consider the potential for short-term, long-term and cumulative impacts. Attach additional pages as necessary.

☐ Check this box if you have determined, based on the information and analysis above, and any supporting documentation that the proposed action may result in one or more potentially large or significant adverse impacts and an environmental impact statement is required. (Positive Declaration)

☐ Check this box if you have determined, based on the information and analysis above, and any supporting documentation that the proposed action will not result in any significant adverse environmental impacts. (Negative Declaration)

Name of Lead Agency	Date
Print or Type Name of Responsible Officer in Lead Agency	Title of Responsible Officer
Signature of Responsible Officer in Lead Agency	Signature of Preparer (if different from Responsible Officer)

COUNTY OF SUFFOLK

STEVEN BELLONE
COUNTY EXECUTIVE

DEPARTMENT OF ECONOMIC DEVELOPMENT AND PLANNING
DIVISION OF PLANNING AND ENVIRONMENT

COUNCIL ON ENVIRONMENTAL QUALITY

Lawrence Swanson
Chairperson
CEQ

MEMORANDUM

TO: Interested/Involved Parties

FROM: John Corral, Senior Planner JC

DATE: May 9, 2018

RE: Proposed 2018 Suffolk County Annual Agricultural District Modifications

---

Enclosed is an Environmental Assessment Form for the above referenced County project which has been submitted to the Council on Environmental Quality (CEQ) for review. Pursuant to Title 6 NYCRR Part 617 and Chapter 450 of the Suffolk County Code, the CEQ must recommend a SEQRA classification for the action and determine whether it may have a significant adverse impact on the environment which would require the preparation of a Draft Environmental Impact Statement (DEIS).

The Council would like to know your environmental concerns regarding this proposal and whether you think a DEIS or a determination of non-significance is warranted. This project will be discussed at the **May 16, 2018** CEQ meeting. If you are unable to attend the meeting to present your views, please forward any recommendations or criticisms to this office prior the date of the meeting. **If the Council has not heard from you by the meeting date, they will assume that you feel that the action will not have significant adverse environmental impacts and should proceed accordingly.**

JC/cd
Enc.

cc: John Sohngen, Principal Public Health Engineer
Suffolk County Department of Health Services
Andrew P. Freleng, Chief Planner
Department of Economic Development and Planning

COUNTY OF SUFFOLK

Steven Bellone
SUFFOLK COUNTY EXECUTIVE

Department of
Economic Development and Planning

Theresa Ward
Deputy County Executive and Commissioner

Division of Planning
and Environment

May 1, 2018

Mr. Lawrence Swanson, Chairperson
Council on Environmental Quality
H. Lee Dennison Building - 11th Floor
100 Veterans Memorial Highway
Hauppauge, New York 11788

Dear Mr. Swanson:

Attached for your review and consideration is a Short Environmental Assessment Form and two Introductory Resolutions for the possible inclusion of parcels of land into certified Agricultural Districts for 2018. Please review the proposal and forward the Council's SEQRA recommendation to the County Executive and Legislature.

If you have any questions, please do not hesitate to contact Lauretta Fischer of my staff.

Sincerely,

Sarah Lansdale, A.I.C.P.
Director, Division of
Planning and
Environment

cc: Lauretta R. Fischer, Chief Environmental Analyst
Andrew Amakawa, Research Technician
Melissa Kangas, Planning Aide
Andrew Freleng, Chief Planner
John Corral, Planner

SUFFOLK COUNTY
SHORT ENVIRONMENTAL ASSESSMENT FORM
6 NYCRR Part 617
State Environmental Quality Review

NARRATIVE

New York State Agriculture and Markets Law (NYS AML) Article 25-AA provides for a locally-initiated mechanism for the protection and enhancement of New York State's agricultural land as a viable segment of its local and state economies and as an economic and environmental resource of major importance. The Agricultural Districts Program is articulated by this law wherein viable agricultural land may be included within a certified Agricultural District affording certain benefits and protections in order to perpetuate farming.

NYS AML Section 303-b allows County legislative bodies the opportunity to designate an annual thirty-day period within which a land owner may request the inclusion of land, which is predominantly viable agricultural land, within an existing certified Agricultural District. The County designated the month of March as the annual thirty-day period for 2018.

The Suffolk County Agricutural and Farmland Protection Board reviewed 5 applications totaling 404 parcels of land for possible inclusion within certified Agricultural Districts at their April 26, 2018 meeting. The Board recommended 400 parcels (103,741.03 acres) of land to be included within a certified Agricultural District. The parcels are located within the towns of Brookhaven, East Hampton, Riverhead, Shelter Island, Southampton, Southold, and the Village of East Hampton, in the Town of East Hampton. They were determined by the Board to be viable agricultural lands that would serve the public interest by assisting in maintaining a viable agricultural industry within the districts. Please note that all actions on properties included in an Agricultural District continue to be subject to local zoning and subdivision regulations and that this designation does not preclude adherance to such local regulations.

The Suffolk County Agricutural and Farmland Protection Board is in the process of presenting its recommendations by Introductory Resolution to the Suffolk County Legislature for possible inclusion into existing certified Agricultural Districts. Once the recommendations are approved by the Suffolk County Legislature, they are sent to the Commissioner of NYS Department of Agriculture & Markets, who has 30 days after receipt of the County resolution, to certify those parcels of land recommended by the County for inclusion into a certified Agricultural District. The Commissioner certifies whether the inclusion of predominately viable agricultural land, as proposed, is feasible and shall serve the public interest in assisting in maintaining a viable agricultural industry within these district(s).

SUFFOLK COUNTY
SHORT ENVIRONMENTAL ASSESSMENT FORM
6 NYCRR Part 617
State Environmental Quality Review

Instructions: The applicant or project sponsor is responsible for the completion of Part 1. Responses become part of the application for approval or funding, are subject to public review and may be subject to further verification. Complete Part 1 based on information currently available. If additional research or investigation would be needed to fully respond to any item, please answer as thoroughly as possible based on current available information.

Complete all items in Part 1. You may also provide any additional information which you believe will be needed by or useful to the lead agency; attach additional pages as necessary to supplement any item.

Part 1 – Project and Sponsor Information

Name of Action/Project: 2018 Suffolk CountyAnnual Agricultural District Modifications recommended by the Suffolk County Agricultural and Farmland Protection Board as promulgated under the NYS Agriculture and Markets Law, Section 303-b.		
Project Location (include map): Town of Brookhaven - 0200-675.00-01.00-015.000, 0200-675.00-01.00-016.000 and 0200-675.00-01.00-017.002; Town of East Hampton - 0300-188.00-01.00-003.000; Town of East Hampton, Village of East Hampton - 0301-004.00-04.00-029.000; Town of Southampton - 0900-326.00-01.00-013.000; Town of Southold - 1000-069.00-01.00-008.001, 1000-069.00-01.00-008.0002, 1000-069.00-02.00-001.000 and 1000-069.00-01.00-02.00-002.000; See Exhibit A for additional parcels.		
Brief Description of Proposed Action (include purpose, intent and the environmental resources that may be affected): The Suffolk County Agricutural and Farmland Protection Board reviewed 5 applications totaling 404 parcels of land for possible inclusion into certified Agricultural Districts pursuant to NYS Agriculture and Markets Law Section 303-b. The Board recommended 400 parcels of land to be included within a certified Agricultural District as part of their annual review process at their April 26, 2018 meeting. The 400 parcels, totaling 103,741.03 acres, were determined by the Board to be viable agricultural lands that would serve the public interest by assisting in maintaining a viable agricultural industry within the district.		
Name of Applicant/Project Sponsor: Suffolk County Division of Planning and Environment on behalf of the Suffolk County Agricultural and Farmland Protection Board/Lauretta R. Fischer, Chief Environmental Analyst	Email: lauretta.fischer@suffolkcountyny.gov Telephone #: 631-853-6044	
Address: 100 Veterans Memorial Highway, H. Lee Dennsion Bldg. - 2nd Floor		
City/P.O.: Hauppauge	State: New York	Zip Code: 11788
1. Does the proposed action only involve the legislative adoption of a plan, local law, ordinance, administrative rule or regulation? **If Yes**, attach a narrative description of the intent of the proposed action and the environmental resources that may be affected in the municipality and proceed to Part 2. **If No**, continue to question 2.		Yes ☒ No ☐
2. Does the proposed action require a permit, approval or funding from any other governmental agency? **If Yes**, list agency(s) name and permit or approval:		Yes ☐ No ☐

3a. Total acreage of the site of the proposed action:	
3b. Total acreage to be physically disturbed:	
3c. Total acreage (project site and contiguous properties) owned or controlled by the applicant or project sponsor:	
4. Check all land uses that occur on, adjoining and near the proposed action: ☐ Urban ☐ Forest ☐ Parkland ☐ Agriculture ☐ Rural (non-agriculture) ☐ Industrial ☐ Aquatic ☐ Commercial ☐ Residential (suburban) ☐ Other:	
5a. Is the proposed action a permitted use under the zoning regulations?	Yes ☐ No ☐ N/A ☐
5b. Is the proposed action consistent with an adopted comprehensive plan?	Yes ☐ No ☐ N/A ☐
6. Is the proposed action consistent with the predominant character of the existing built or natural landscape?	Yes ☐ No ☐ N/A ☐
7. Is the site of the proposed action located in, or adjoining a state listed Critical Environmental Area (CEA)? **If Yes**, identify CEA:	Yes ☐ No ☐
8a. Will the proposed action result in a substantial increase in traffic above present levels? 8b. Are public transportation services available at or near the site of the proposed action? 8c. Are any pedestrian accommodations or bicycle routes available on or near the site of the proposed action?	Yes ☐ No ☐ Yes ☐ No ☐ Yes ☐ No ☐
9. Does the proposed action meet or exceed the state energy code requirements? If the proposed action will exceed requirements, describe design features and technologies:	Yes ☐ No ☐ N/A ☐
10. Will the proposed action connect to an existing public/private water supply? **If Yes**, does the existing system have capacity to provide service? Yes ☐ No ☐ **If No,** describe method for providing potable water:	Yes ☐ No ☐ N/A ☐
11. Will the proposed action connect to existing wastewater utilities? **If Yes,** does the existing system have capacity to provide service? Yes ☐ No ☐ **If No,** describe method for providing wastewater treatment:	Yes ☐ No ☐ N/A ☐
12a. Does the site contain a structure that is listed on either the State or National Register of Historic Places or dedicated to the Suffolk County Historic Trust? 12b. Is the proposed action located in an archeological sensitive area?	Yes ☐ No ☐ Yes ☐ No ☐

13a. Does any portion of the site of the proposed action, or lands adjoining the proposed action, contain wetlands or other waterbodies regulated by a federal, state or local agency?	Yes ☐ No ☐
13b. Would the proposed action physically alter, or encroach into, any existing wetland or waterbody? **If Yes**, identify the wetland or waterbody and extent of alterations in square feet or acres:	Yes ☐ No ☐
14. Identify the typical habitat types that occur on, or are likely to be found on the project site (check all that apply): ☐ Shoreline ☐ Forest ☐ Agricultural/grasslands ☐ Early/mid-successional ☐ Wetland ☐ Urban ☐ Suburban	
15. Does the site of the proposed action contain any species of animal or associated habitats, listed by the State or Federal government as threatened or endangered?	Yes ☐ No ☐
16. Is the project site located in the 100 year flood plain?	Yes ☐ No ☐
17. Will the proposed action create storm water discharge, either from point or non-point sources? **If Yes**, a. Will storm water discharges flow to adjacent properties? Yes ☐ No ☐ b. Will storm water discharges be directed to established conveyance systems (runoff and storm drains)? Yes ☐ No ☐ **If Yes,** describe:	Yes ☐ No ☐
18. Does the proposed action include construction or other activities that result in the impoundment of water or other liquids (e.g. retention pond, waste lagoon, dam)? **If Yes,** explain size and purpose:	Yes ☐ No ☐
19. Has the site of the proposed action or an adjoining property been the location of an active or closed solid waste management facility? **If Yes,** describe:	Yes ☐ No ☐
20. Has the site of the proposed action or an adjoining property been the subject of remediation (ongoing or completed) for hazardous waste? **If Yes,** describe:	Yes ☐ No ☐

I AFFIRM THAT THE INFORMATION PROVIDED ABOVE IS TRUE AND ACCURATE TO THE BEST OF MY KNOWLEDGE

Applicant/Sponsor Name: Lauretta R. Fischer, Chief Environmental Analyst
Date: 05-01-2018

Signature:

SUFFOLK COUNTY
SHORT ENVIRONMENTAL ASSESSMENT FORM
6 NYCRR Part 617
State Environmental Quality Review

Part 2 – Impact Assessment (To be completed by Lead Agency)

	No, or small impact may occur	Moderate to large impact may occur
1. Will the proposed action create a material conflict with an adopted land use plan or zoning regulations?	☒	☐
2. Will the proposed action result in a change in the use or intensity of use of land?	☒	☐
3. Will the proposed action impair the character or quality of the existing community?	☒	☐
4. Will the proposed action have an impact on the environmental characteristics that caused the establishment of a Critical Environmental Area (CEA)?	☒	☐
5. Will the proposed action result in an adverse change in the existing level of traffic or affect existing infrastructure for mass transit, biking or walkway?	☒	☐
6. Will the proposed action cause an increase in the use of energy and fail to incorporate reasonably available energy conservation or renewable energy opportunities?	☒	☐
7. Will the proposed action impact existing public/private water supplies?	☒	☐
8. Will the proposed action impact existing public/private wastewater treatment utilities?	☒	☐
9. Will the proposed action impair the character or quality of important historic, archaeological, architectural or aesthetic resources?	☒	☐
10. Will the proposed action result in an adverse change to natural resources (e.g., wetlands, waterbodies, groundwater, air quality, flora and fauna)?	☒	☐
11. Will the proposed action result in an increase in the potential for erosion, flooding or drainage problems?	☒	☐
12. Will the proposed action create a hazard to environmental resources or human health?	☒	☐

SUFFOLK COUNTY
SHORT ENVIRONMENTAL ASSESSMENT FORM
6 NYCRR Part 617
State Environmental Quality Review

Part 3 – Determination of Significance

The Lead Agency is responsible for the completion of Part 3. For every question in Part 2 that was answered "moderate to large impact may occur", or if there is a need to explain why a particular element of the proposed action may or will not result in a significant adverse environmental impact, please complete Part 3. Part 3 should, in sufficient detail, identify the impact, including any measures or design elements that have been included by the project sponsor to avoid or reduce impacts. Part 3 should also explain how the lead agency determined that the impact may or will not be significant. Each potential impact should be assessed considering its setting, probability of occurring, duration, irreversibility, geographic scope and magnitude. Also consider the potential for short-term, long-term and cumulative impacts. Attach additional pages as necessary.

☐ Check this box if you have determined, based on the information and analysis above, and any supporting documentation that the proposed action may result in one or more potentially large or significant adverse impacts and an environmental impact statement is required. (Positive Declaration)

☐ Check this box if you have determined, based on the information and analysis above, and any supporting documentation that the proposed action will not result in any significant adverse environmental impacts. (Negative Declaration)

Name of Lead Agency	Date
Print or Type Name of Responsible Officer in Lead Agency	Title of Responsible Officer
Signature of Responsible Officer in Lead Agency	Signature of Preparer (if different from Responsible Officer)

Exhibit A
Peconic Bay and Gardiners Bay Underwater Lands

Tax Map #	Tax Map Ac
0300 20300 0100 001000	128.00
0300 20300 0100 003000	37.00
0300 20300 0100 004000	1.00
0300 20300 0100 005000	99.00
0300 20300 0100 006000	92.00
0300 20300 0100 009000	379.00
0300 20300 0100 010000	3.00
0300 20300 0100 011000	6.00
0300 20300 0100 012000	34.00
0300 20300 0100 013000	107.00
0300 20300 0100 014000	53.00
0300 20300 0100 015000	40.00
0300 20300 0100 016000	283.00
0300 20300 0100 018000	111.00
0300 20300 0100 019000	427.00
0300 20300 0100 020000	17.00
0300 20300 0100 021000	158.00
0300 20300 0100 022000	95.00
0300 20300 0100 023000	268.00
0300 20300 0100 024000	1,132.00
0300 20300 0100 025000	407.00
0300 20300 0200 001000	56.00
0300 20300 0200 002000	210.00
0300 20300 0200 003000	16.00
0300 20300 0200 005000	229.00
0300 20300 0200 006000	888.00
0300 20300 0200 007000	222.00
0300 20300 0200 008000	190.00
0300 20300 0200 010000	201.00
0300 20300 0200 011000	79.00
0300 20300 0200 012000	316.00
0300 20300 0200 013000	30.00
0300 20300 0200 015000	84.00
0300 20300 0200 016000	105.00
0300 20300 0200 017000	463.00
0300 20300 0200 018000	168.00
0300 20400 0100 001000	52.00
0300 20400 0100 002000	25.00
0300 20400 0200 001000	23.00
0300 20400 0200 002000	31.00
0300 20400 0200 003000	123.00
0300 20400 0300 001000	784.00
0300 20400 0400 001000	134.00
0300 20400 0400 002000	47.00
0300 20400 0400 004000	424.00
0300 20400 0400 005000	200.00
0300 20400 0400 006000	157.00
0300 20400 0400 007000	82.00
0300 20400 0400 008000	66.00
0300 20400 0400 009000	221.00
0300 20400 0400 010000	94.00
0300 20400 0400 012000	18.00
0300 20400 0400 013000	58.00
0300 20400 0400 015000	30.00
0300 20400 0400 016000	95.00
0300 20400 0400 017000	100.00

Exhibit A
Peconic Bay and Gardiners Bay Underwater Lands

Tax Map #	Tax Map Ac
0300 20400 0400 018000	196.00
0300 20400 0400 019000	244.00
0300 20400 0400 021000	70.00
0300 20400 0400 022000	104.00
0300 20400 0400 026000	107.00
0300 20400 0400 027000	357.00
0300 20400 0400 029000	94.00
0300 20400 0400 030000	47.00
0300 20400 0400 031000	36.00
0300 20400 0500 003000	340.00
0300 20400 0500 004000	153.00
0300 20400 0500 005000	46.00
0300 20400 0500 007000	205.00
0300 20400 0500 009000	17.00
0300 20400 0500 010000	389.00
0300 20400 0500 012000	41.00
0300 20400 0500 013000	52.00
0300 20400 0500 014000	68.00
0300 20400 0500 015000	81.00
0300 20400 0500 016000	75.00
0300 20400 0500 020000	20.00
0300 20400 0500 023000	19.00
0300 20400 0500 024000	84.00
0300 20400 0500 025000	70.00
0300 20400 0500 026000	74.00
0600 15000 0100 001000	34.00
0600 15000 0100 002000	34.00
0600 15000 0100 006000	8.00
0600 15000 0100 010000	115.00
0600 15000 0100 011000	30.00
0600 15000 0100 012000	41.00
0600 15000 0100 014000	5.00
0600 15000 0100 015000	9.00
0600 15000 0100 016000	67.00
0600 15000 0200 001000	15.00
0600 15000 0200 004000	115.00
0600 15000 0200 005000	6.00
0700 02800 0100 001000	20.00
0700 02800 0100 002000	14.00
0700 02800 0100 003000	11.00
0700 02800 0100 004000	42.00
0700 02800 0100 005000	69.00
0700 02800 0100 006000	104.00
0700 02800 0100 007000	109.00
0700 02800 0100 008000	508.00
0700 02800 0100 009000	107.00
0700 02800 0100 014000	169.00
0700 02800 0100 017000	35.00
0700 02800 0100 018000	39.00
0700 02800 0100 023000	95.70
0700 02800 0100 024000	36.70
0700 02800 0100 025000	144.30
0700 02800 0100 028000	217.40
0700 02800 0100 029000	81.40
0700 02800 0100 030000	20.00

Exhibit A
Peconic Bay and Gardiners Bay Underwater Lands

Tax Map #	Tax Map Ac
0700 02800 0100 031000	2.00
0700 02800 0100 032000	1.00
0700 02800 0100 033000	130.00
0700 02800 0100 034000	233.00
0700 02800 0100 035000	57.00
0700 02800 0100 037000	26.00
0700 02800 0100 038000	34.00
0700 02800 0100 039000	120.00
0700 02800 0100 040000	234.00
0700 02800 0100 041000	53.00
0700 02800 0100 043000	192.00
0700 02800 0100 044000	29.00
0700 02800 0100 045000	36.00
0700 02800 0100 046000	18.00
0700 02800 0100 047000	142.00
0700 02800 0100 048000	35.00
0700 02800 0100 049000	86.00
0700 02800 0100 050000	17.00
0700 02800 0100 051000	82.00
0700 02800 0100 054000	10.00
0700 02800 0100 055000	169.00
0700 02800 0100 057000	210.00
0700 02800 0100 058000	63.00
0700 02800 0100 059000	21.00
0700 02800 0100 060000	1.00
0700 02800 0100 061000	497.00
0700 02800 0100 062000	43.00
0700 02800 0100 063000	34.00
0700 02800 0100 064000	29.00
0700 02800 0100 065000	117.00
0700 02800 0100 066000	6.00
0700 02800 0100 068000	37.00
0700 02800 0100 071000	41.00
0700 02800 0100 072000	15.00
0700 02800 0100 073000	10.00
0700 02800 0100 074000	179.00
0700 02800 0100 075000	25.00
0700 02800 0100 076000	21.00
0700 02800 0100 077000	33.00
0700 02800 0100 078000	11.00
0700 02800 0100 079000	91.00
0700 02800 0100 080000	14.00
0700 02800 0100 081000	31.00
0700 02800 0100 082000	44.00
0700 02800 0100 084000	48.00
0700 02800 0100 085000	62.00
0700 02800 0100 086000	3.00
0700 02800 0100 093000	4.00
0700 02800 0100 097000	8.00
0700 02800 0100 098000	48.00
0700 02800 0100 100000	24.00
0700 02800 0100 101000	23.00
0900 00100 0100 002000	9.00
0900 00100 0100 003000	368.00
0900 00100 0100 005000	122.00
0900 00100 0100 006000	53.00

Exhibit A
Peconic Bay and Gardiners Bay Underwater Lands

Tax Map #	Tax Map Ac
0900 00100 0100 007000	26.00
0900 00100 0100 008000	532.00
0900 00100 0100 009000	23.00
0900 00100 0100 010001	25.00
0900 00100 0100 010002	477.00
0900 00100 0100 011000	109.00
0900 00100 0100 012000	86.00
0900 00100 0100 015000	251.00
0900 00100 0100 017000	41.00
0900 00100 0100 018000	34.00
0900 00100 0100 019000	9.00
0900 00100 0200 001000	132.00
0900 00100 0200 002000	117.00
0900 00100 0200 003000	24.00
0900 00100 0200 005000	103.00
0900 00100 0200 006000	192.00
0900 00100 0200 007001	708.00
0900 00100 0200 010000	17.00
0900 00100 0200 011000	58.00
0900 00100 0200 012000	36.00
0900 00100 0200 013000	1.00
0900 00100 0200 015000	215.00
0900 00100 0200 017000	126.00
0900 00100 0200 018001	95.00
0900 00100 0200 019000	26.00
0900 00100 0200 020000	6.00
0900 00100 0200 021000	2.00
0900 00100 0200 022000	11.00
0900 00100 0200 023000	25.00
0900 00100 0200 024000	23.00
0900 00100 0200 025000	141.00
0900 00100 0200 026000	17.00
0900 00100 0200 027000	105.00
0900 00100 0200 028000	18.00
0900 00100 0200 029000	321.00
0900 00100 0200 031000	0.92
0900 00100 0200 037000	62.00
0900 15400 0100 001000	3.50
0900 15400 0100 002000	3.50
0900 15400 0100 003000	8.00
0900 15400 0100 004000	15.00
0900 15400 0100 005000	177.00
0900 15400 0100 008000	38.00
0900 15400 0100 009000	116.00
0900 15400 0100 010000	44.00
0900 15400 0100 011000	98.00
0900 15400 0100 012000	45.00
0900 15400 0100 014000	4.50
0900 15400 0200 001000	10.00
0900 15400 0200 004000	20.00
0900 15400 0200 007000	102.00
0900 15400 0200 013000	37.50
0900 15400 0200 014000	37.50
0900 15400 0200 015000	215.00
0900 15400 0200 017000	134.00
0900 15400 0200 018000	2.00

Exhibit A
Peconic Bay and Gardiners Bay Underwater Lands

Tax Map #	Tax Map Ac
0900 15400 0300 001000	1.00
0900 15400 0300 002000	116.00
0900 15400 0300 005000	209.00
0900 15400 0300 006000	214.00
0900 15400 0300 008000	97.00
0900 15400 0300 010000	161.00
0900 15400 0300 011000	161.00
0900 15400 0300 012000	44.00
0900 15400 0300 013000	36.00
0900 15400 0300 014000	98.00
1000 13200 0100 001005	25.00
1000 13200 0100 001006	4.00
1000 13200 0100 001007	9.00
1000 13200 0100 004000	52.00
1000 13200 0100 005000	186.00
1000 13200 0100 006000	2.00
1000 13200 0100 008000	62.00
1000 13200 0100 009000	63.00
1000 13200 0100 016000	4,223.00
1000 13200 0100 018000	70.00
1000 13200 0100 019000	27.00
1000 13200 0100 021000	121.00
1000 13200 0100 023000	285.00
1000 13200 0100 024000	298.00
1000 13200 0100 026000	45.00
1000 13200 0100 027000	332.00
1000 13200 0100 028000	932.00
1000 13300 0100 002000	25.00
1000 13300 0100 003010	58.00
1000 13300 0100 004000	922.00
1000 13300 0100 007000	34.00
1000 13300 0100 008000	86.00
1000 13300 0100 010001	564.00
1000 13300 0100 011000	152.00
1000 13300 0100 014000	2.00
1000 13300 0100 015002	71.00
1000 13300 0100 015003	275.00
1000 13300 0100 015004	66.00
1000 13300 0100 018000	18.00
1000 13300 0100 022000	13.00
1000 13300 0100 024000	49.00
1000 13300 0100 027000	165.00
1000 13300 0200 003000	18.00
1000 13300 0200 004000	82.00
1000 13300 0200 005000	16.00
1000 13300 0200 011000	264.00
1000 13300 0200 014003	90.00
1000 13300 0200 015000	2.00
1000 13400 0100 002000	200.00
1000 13400 0100 003000	107.00
1000 13400 0100 004000	71.00
1000 13400 0100 006000	176.00
1000 13400 0200 003000	44.00
1000 13400 0200 004000	128.00
1000 13400 0200 005000	167.00
1000 13400 0200 006000	89.00

Exhibit A
Peconic Bay and Gardiners Bay Underwater Lands

Tax Map #	Tax Map Ac
1000 13400 0200 007000	623.00
1000 13400 0200 008000	10.00
1000 13400 0200 010000	53.00
1000 13400 0300 004000	665.00
1000 13400 0300 008000	140.00
1000 13400 0300 012000	59.00
1000 13400 0300 013000	13.00
1000 13400 0300 017001	703.00
1000 13400 0300 017002	2.00
1000 13400 0300 019000	29.00
1000 13400 0300 020001	17.00
1000 13400 0300 020002	28.00
1000 13400 0400 002000	102.00
1000 13400 0400 004000	267.00
1000 13400 0400 006001	74.00
1000 13400 0400 006002	27.00
1000 13400 0400 007000	63.00
0300 20300 0100 002000	2.00
0300 20300 0100 007000	147.00
0300 20300 0100 008000	200.00
0300 20300 0100 026000	5,080.00
0300 20300 0200 004000	18.00
0300 20300 0200 009000	10,300.00
0300 20300 0200 014000	459.00
0300 20400 0100 003000	583.00
0300 20400 0100 004000	88.00
0300 20400 0200 004000	1,025.00
0300 20400 0200 005000	299.00
0300 20400 0300 002000	146.00
0300 20400 0400 003000	78.00
0300 20400 0400 020000	224.00
0300 20400 0400 024000	325.00
0300 20400 0400 025000	129.00
0300 20400 0400 028000	384.00
0300 20400 0400 033000	1,988.00
0300 20400 0500 001000	55.00
0300 20400 0500 008000	150.00
0300 20400 0500 011000	1,369.00
0300 20400 0500 017000	94.00
0300 20400 0500 018000	270.00
0300 20400 0500 019000	17.00
0300 20400 0500 021001	179.00
0600 15000 0100 003000	4.00
0600 15000 0100 005000	292.00
0600 15000 0100 017000	848.00
0600 15000 0100 018000	282.00
0600 15000 0200 003000	65.00
0600 15000 0200 006000	341.00
0600 15000 0200 007000	37.00
0700 02800 0100 016000	59.00
0700 02800 0100 026000	2,188.00
0700 02800 0100 042000	14.00
0700 02800 0100 052000	9.00
0700 02800 0100 053000	1.00
0700 02800 0100 067000	1.00
0700 02800 0100 083000	6.00

Exhibit A
Peconic Bay and Gardiners Bay Underwater Lands

Tax Map #	Tax Map Ac
0700 02800 0100 102001	1,447.00
0900 00100 0100 001000	170.00
0900 00100 0100 004000	21.00
0900 00100 0100 013000	517.00
0900 00100 0100 014000	377.00
0900 00100 0100 016000	867.00
0900 00100 0200 004000	367.00
0900 00100 0200 008000	165.00
0900 00100 0200 009000	882.00
0900 00100 0200 016000	2,554.00
0900 15400 0100 006000	1,146.00
0900 15400 0100 007000	630.00
0900 15400 0200 010000	760.00
0900 15400 0200 012000	307.00
0900 15400 0200 016000	164.00
0900 15400 0200 019000	16.00
0900 15400 0300 003000	569.00
0900 15400 0300 004000	160.00
0900 15400 0300 007000	2,678.00
0900 15400 0300 009000	68.00
1000 13200 0100 003000	1,447.00
1000 13200 0100 013001	631.00
1000 13200 0100 015000	88.00
1000 13200 0100 025000	7,998.00
1000 13200 0100 029000	210.00
1000 13300 0100 001000	1,888.00
1000 13300 0100 006000	552.00
1000 13300 0100 012000	34.00
1000 13300 0100 013000	6.00
1000 13300 0100 016000	58.00
1000 13300 0100 017000	2.00
1000 13300 0100 023000	184.00
1000 13300 0100 029000	122.00
1000 13300 0200 010000	236.00
1000 13300 0200 013000	4.00
1000 13300 0200 017001	37.00
1000 13400 0100 001000	463.00
1000 13400 0100 005000	983.00
1000 13400 0100 007000	133.00
1000 13400 0200 001000	163.00
1000 13400 0200 002000	1,445.00
1000 13400 0200 009000	1,685.00
1000 13400 0300 001000	109.00
1000 13400 0300 002000	647.00
1000 13400 0300 003000	230.00
1000 13400 0300 007000	236.00
1000 13400 0300 010000	112.00
1000 13400 0300 011000	136.00
1000 13400 0300 015000	5.00
1000 13400 0300 016000	392.00
1000 13400 0300 018000	220.00
1000 13400 0400 001000	15.00
1000 13400 0400 003000	329.00
1000 13400 0400 005000	5.00
1000 13400 0400 008000	2,018.00

Total Acreage = +/- 103,690.92

Exhibit A
Peconic Bay and Gardiners Bay Underwater Lands

Tax Map #	Tax Map Ac
0300 20300 0100 001000	128.00
0300 20300 0100 003000	37.00
0300 20300 0100 004000	1.00
0300 20300 0100 005000	99.00
0300 20300 0100 006000	92.00
0300 20300 0100 009000	379.00
0300 20300 0100 010000	3.00
0300 20300 0100 011000	6.00
0300 20300 0100 012000	34.00
0300 20300 0100 013000	107.00
0300 20300 0100 014000	53.00
0300 20300 0100 015000	40.00
0300 20300 0100 016000	283.00
0300 20300 0100 018000	111.00
0300 20300 0100 019000	427.00
0300 20300 0100 020000	17.00
0300 20300 0100 021000	158.00
0300 20300 0100 022000	95.00
0300 20300 0100 023000	268.00
0300 20300 0100 024000	1,132.00
0300 20300 0100 025000	407.00
0300 20300 0200 001000	56.00
0300 20300 0200 002000	210.00
0300 20300 0200 003000	16.00
0300 20300 0200 005000	229.00
0300 20300 0200 006000	888.00
0300 20300 0200 007000	222.00
0300 20300 0200 008000	190.00
0300 20300 0200 010000	201.00
0300 20300 0200 011000	79.00
0300 20300 0200 012000	316.00
0300 20300 0200 013000	30.00
0300 20300 0200 015000	84.00
0300 20300 0200 016000	105.00
0300 20300 0200 017000	463.00
0300 20300 0200 018000	168.00
0300 20400 0100 001000	52.00
0300 20400 0100 002000	25.00
0300 20400 0200 001000	23.00
0300 20400 0200 002000	31.00
0300 20400 0200 003000	123.00
0300 20400 0300 001000	784.00
0300 20400 0400 001000	134.00
0300 20400 0400 002000	47.00
0300 20400 0400 004000	424.00
0300 20400 0400 005000	200.00
0300 20400 0400 006000	157.00
0300 20400 0400 007000	82.00
0300 20400 0400 008000	66.00
0300 20400 0400 009000	221.00
0300 20400 0400 010000	94.00
0300 20400 0400 012000	18.00
0300 20400 0400 013000	58.00
0300 20400 0400 015000	30.00
0300 20400 0400 016000	95.00
0300 20400 0400 017000	100.00

Exhibit A
Peconic Bay and Gardiners Bay Underwater Lands

Tax Map #	Tax Map Ac
0300 20400 0400 018000	196.00
0300 20400 0400 019000	244.00
0300 20400 0400 021000	70.00
0300 20400 0400 022000	104.00
0300 20400 0400 026000	107.00
0300 20400 0400 027000	357.00
0300 20400 0400 029000	94.00
0300 20400 0400 030000	47.00
0300 20400 0400 031000	36.00
0300 20400 0500 003000	340.00
0300 20400 0500 004000	153.00
0300 20400 0500 005000	46.00
0300 20400 0500 007000	205.00
0300 20400 0500 009000	17.00
0300 20400 0500 010000	389.00
0300 20400 0500 012000	41.00
0300 20400 0500 013000	52.00
0300 20400 0500 014000	68.00
0300 20400 0500 015000	81.00
0300 20400 0500 016000	75.00
0300 20400 0500 020000	20.00
0300 20400 0500 023000	19.00
0300 20400 0500 024000	84.00
0300 20400 0500 025000	70.00
0300 20400 0500 026000	74.00
0600 15000 0100 001000	34.00
0600 15000 0100 002000	34.00
0600 15000 0100 006000	8.00
0600 15000 0100 010000	115.00
0600 15000 0100 011000	30.00
0600 15000 0100 012000	41.00
0600 15000 0100 014000	5.00
0600 15000 0100 015000	9.00
0600 15000 0100 016000	67.00
0600 15000 0200 001000	15.00
0600 15000 0200 004000	115.00
0600 15000 0200 005000	6.00
0700 02800 0100 001000	20.00
0700 02800 0100 002000	14.00
0700 02800 0100 003000	11.00
0700 02800 0100 004000	42.00
0700 02800 0100 005000	69.00
0700 02800 0100 006000	104.00
0700 02800 0100 007000	109.00
0700 02800 0100 008000	508.00
0700 02800 0100 009000	107.00
0700 02800 0100 014000	169.00
0700 02800 0100 017000	35.00
0700 02800 0100 018000	39.00
0700 02800 0100 023000	95.70
0700 02800 0100 024000	36.70
0700 02800 0100 025000	144.30
0700 02800 0100 028000	217.40
0700 02800 0100 029000	81.40
0700 02800 0100 030000	20.00

Exhibit A
Peconic Bay and Gardiners Bay Underwater Lands

Tax Map #	Tax Map Ac
0700 02800 0100 031000	2.00
0700 02800 0100 032000	1.00
0700 02800 0100 033000	130.00
0700 02800 0100 034000	233.00
0700 02800 0100 035000	57.00
0700 02800 0100 037000	26.00
0700 02800 0100 038000	34.00
0700 02800 0100 039000	120.00
0700 02800 0100 040000	234.00
0700 02800 0100 041000	53.00
0700 02800 0100 043000	192.00
0700 02800 0100 044000	29.00
0700 02800 0100 045000	36.00
0700 02800 0100 046000	18.00
0700 02800 0100 047000	142.00
0700 02800 0100 048000	35.00
0700 02800 0100 049000	86.00
0700 02800 0100 050000	17.00
0700 02800 0100 051000	82.00
0700 02800 0100 054000	10.00
0700 02800 0100 055000	169.00
0700 02800 0100 057000	210.00
0700 02800 0100 058000	63.00
0700 02800 0100 059000	21.00
0700 02800 0100 060000	1.00
0700 02800 0100 061000	497.00
0700 02800 0100 062000	43.00
0700 02800 0100 063000	34.00
0700 02800 0100 064000	29.00
0700 02800 0100 065000	117.00
0700 02800 0100 066000	6.00
0700 02800 0100 068000	37.00
0700 02800 0100 071000	41.00
0700 02800 0100 072000	15.00
0700 02800 0100 073000	10.00
0700 02800 0100 074000	179.00
0700 02800 0100 075000	25.00
0700 02800 0100 076000	21.00
0700 02800 0100 077000	33.00
0700 02800 0100 078000	11.00
0700 02800 0100 079000	91.00
0700 02800 0100 080000	14.00
0700 02800 0100 081000	31.00
0700 02800 0100 082000	44.00
0700 02800 0100 084000	48.00
0700 02800 0100 085000	62.00
0700 02800 0100 086000	3.00
0700 02800 0100 093000	4.00
0700 02800 0100 097000	8.00
0700 02800 0100 098000	48.00
0700 02800 0100 100000	24.00
0700 02800 0100 101000	23.00
0900 00100 0100 002000	9.00
0900 00100 0100 003000	368.00
0900 00100 0100 005000	122.00
0900 00100 0100 006000	53.00

Exhibit A
Peconic Bay and Gardiners Bay Underwater Lands

Tax Map #	Tax Map Ac
0900 00100 0100 007000	26.00
0900 00100 0100 008000	532.00
0900 00100 0100 009000	23.00
0900 00100 0100 010001	25.00
0900 00100 0100 010002	477.00
0900 00100 0100 011000	109.00
0900 00100 0100 012000	86.00
0900 00100 0100 015000	251.00
0900 00100 0100 017000	41.00
0900 00100 0100 018000	34.00
0900 00100 0100 019000	9.00
0900 00100 0200 001000	132.00
0900 00100 0200 002000	117.00
0900 00100 0200 003000	24.00
0900 00100 0200 005000	103.00
0900 00100 0200 006000	192.00
0900 00100 0200 007001	708.00
0900 00100 0200 010000	17.00
0900 00100 0200 011000	58.00
0900 00100 0200 012000	36.00
0900 00100 0200 013000	1.00
0900 00100 0200 015000	215.00
0900 00100 0200 017000	126.00
0900 00100 0200 018001	95.00
0900 00100 0200 019000	26.00
0900 00100 0200 020000	6.00
0900 00100 0200 021000	2.00
0900 00100 0200 022000	11.00
0900 00100 0200 023000	25.00
0900 00100 0200 024000	23.00
0900 00100 0200 025000	141.00
0900 00100 0200 026000	17.00
0900 00100 0200 027000	105.00
0900 00100 0200 028000	18.00
0900 00100 0200 029000	321.00
0900 00100 0200 031000	0.92
0900 00100 0200 037000	62.00
0900 15400 0100 001000	3.50
0900 15400 0100 002000	3.50
0900 15400 0100 003000	8.00
0900 15400 0100 004000	15.00
0900 15400 0100 005000	177.00
0900 15400 0100 008000	38.00
0900 15400 0100 009000	116.00
0900 15400 0100 010000	44.00
0900 15400 0100 011000	98.00
0900 15400 0100 012000	45.00
0900 15400 0100 014000	4.50
0900 15400 0200 001000	10.00
0900 15400 0200 004000	20.00
0900 15400 0200 007000	102.00
0900 15400 0200 013000	37.50
0900 15400 0200 014000	37.50
0900 15400 0200 015000	215.00
0900 15400 0200 017000	134.00
0900 15400 0200 018000	2.00

Exhibit A
Peconic Bay and Gardiners Bay Underwater Lands

Tax Map #	Tax Map Ac
0900 15400 0300 001000	1.00
0900 15400 0300 002000	116.00
0900 15400 0300 005000	209.00
0900 15400 0300 006000	214.00
0900 15400 0300 008000	97.00
0900 15400 0300 010000	161.00
0900 15400 0300 011000	161.00
0900 15400 0300 012000	44.00
0900 15400 0300 013000	36.00
0900 15400 0300 014000	98.00
1000 13200 0100 001005	25.00
1000 13200 0100 001006	4.00
1000 13200 0100 001007	9.00
1000 13200 0100 004000	52.00
1000 13200 0100 005000	186.00
1000 13200 0100 006000	2.00
1000 13200 0100 008000	62.00
1000 13200 0100 009000	63.00
1000 13200 0100 016000	4,223.00
1000 13200 0100 018000	70.00
1000 13200 0100 019000	27.00
1000 13200 0100 021000	121.00
1000 13200 0100 023000	285.00
1000 13200 0100 024000	298.00
1000 13200 0100 026000	45.00
1000 13200 0100 027000	332.00
1000 13200 0100 028000	932.00
1000 13300 0100 002000	25.00
1000 13300 0100 003010	58.00
1000 13300 0100 004000	922.00
1000 13300 0100 007000	34.00
1000 13300 0100 008000	86.00
1000 13300 0100 010001	564.00
1000 13300 0100 011000	152.00
1000 13300 0100 014000	2.00
1000 13300 0100 015002	71.00
1000 13300 0100 015003	275.00
1000 13300 0100 015004	66.00
1000 13300 0100 018000	18.00
1000 13300 0100 022000	13.00
1000 13300 0100 024000	49.00
1000 13300 0100 027000	165.00
1000 13300 0200 003000	18.00
1000 13300 0200 004000	82.00
1000 13300 0200 005000	16.00
1000 13300 0200 011000	264.00
1000 13300 0200 014003	90.00
1000 13300 0200 015000	2.00
1000 13400 0100 002000	200.00
1000 13400 0100 003000	107.00
1000 13400 0100 004000	71.00
1000 13400 0100 006000	176.00
1000 13400 0200 003000	44.00
1000 13400 0200 004000	128.00
1000 13400 0200 005000	167.00
1000 13400 0200 006000	89.00

Exhibit A
Peconic Bay and Gardiners Bay Underwater Lands

Tax Map #	Tax Map Ac
1000 13400 0200 007000	623.00
1000 13400 0200 008000	10.00
1000 13400 0200 010000	53.00
1000 13400 0300 004000	665.00
1000 13400 0300 008000	140.00
1000 13400 0300 012000	59.00
1000 13400 0300 013000	13.00
1000 13400 0300 017001	703.00
1000 13400 0300 017002	2.00
1000 13400 0300 019000	29.00
1000 13400 0300 020001	17.00
1000 13400 0300 020002	28.00
1000 13400 0400 002000	102.00
1000 13400 0400 004000	267.00
1000 13400 0400 006001	74.00
1000 13400 0400 006002	27.00
1000 13400 0400 007000	63.00
0300 20300 0100 002000	2.00
0300 20300 0100 007000	147.00
0300 20300 0100 008000	200.00
0300 20300 0100 026000	5,080.00
0300 20300 0200 004000	18.00
0300 20300 0200 009000	10,300.00
0300 20300 0200 014000	459.00
0300 20400 0100 003000	583.00
0300 20400 0100 004000	88.00
0300 20400 0200 004000	1,025.00
0300 20400 0200 005000	299.00
0300 20400 0300 002000	146.00
0300 20400 0400 003000	78.00
0300 20400 0400 020000	224.00
0300 20400 0400 024000	325.00
0300 20400 0400 025000	129.00
0300 20400 0400 028000	384.00
0300 20400 0400 033000	1,988.00
0300 20400 0500 001000	55.00
0300 20400 0500 008000	150.00
0300 20400 0500 011000	1,369.00
0300 20400 0500 017000	94.00
0300 20400 0500 018000	270.00
0300 20400 0500 019000	17.00
0300 20400 0500 021001	179.00
0600 15000 0100 003000	4.00
0600 15000 0100 005000	292.00
0600 15000 0100 017000	848.00
0600 15000 0100 018000	282.00
0600 15000 0200 003000	65.00
0600 15000 0200 006000	341.00
0600 15000 0200 007000	37.00
0700 02800 0100 016000	59.00
0700 02800 0100 026000	2,188.00
0700 02800 0100 042000	14.00
0700 02800 0100 052000	9.00
0700 02800 0100 053000	1.00
0700 02800 0100 067000	1.00
0700 02800 0100 083000	6.00

Exhibit A
Peconic Bay and Gardiners Bay Underwater Lands

Tax Map #	Tax Map Ac
0700 02800 0100 102001	1,447.00
0900 00100 0100 001000	170.00
0900 00100 0100 004000	21.00
0900 00100 0100 013000	517.00
0900 00100 0100 014000	377.00
0900 00100 0100 016000	867.00
0900 00100 0200 004000	367.00
0900 00100 0200 008000	165.00
0900 00100 0200 009000	882.00
0900 00100 0200 016000	2,554.00
0900 15400 0100 006000	1,146.00
0900 15400 0100 007000	630.00
0900 15400 0200 010000	760.00
0900 15400 0200 012000	307.00
0900 15400 0200 016000	164.00
0900 15400 0200 019000	16.00
0900 15400 0300 003000	569.00
0900 15400 0300 004000	160.00
0900 15400 0300 007000	2,678.00
0900 15400 0300 009000	68.00
1000 13200 0100 003000	1,447.00
1000 13200 0100 013001	631.00
1000 13200 0100 015000	88.00
1000 13200 0100 025000	7,998.00
1000 13200 0100 029000	210.00
1000 13300 0100 001000	1,888.00
1000 13300 0100 006000	552.00
1000 13300 0100 012000	34.00
1000 13300 0100 013000	6.00
1000 13300 0100 016000	58.00
1000 13300 0100 017000	2.00
1000 13300 0100 023000	184.00
1000 13300 0100 029000	122.00
1000 13300 0200 010000	236.00
1000 13300 0200 013000	4.00
1000 13300 0200 017001	37.00
1000 13400 0100 001000	463.00
1000 13400 0100 005000	983.00
1000 13400 0100 007000	133.00
1000 13400 0200 001000	163.00
1000 13400 0200 002000	1,445.00
1000 13400 0200 009000	1,685.00
1000 13400 0300 001000	109.00
1000 13400 0300 002000	647.00
1000 13400 0300 003000	230.00
1000 13400 0300 007000	236.00
1000 13400 0300 010000	112.00
1000 13400 0300 011000	136.00
1000 13400 0300 015000	5.00
1000 13400 0300 016000	392.00
1000 13400 0300 018000	220.00
1000 13400 0400 001000	15.00
1000 13400 0400 003000	329.00
1000 13400 0400 005000	5.00
1000 13400 0400 008000	2,018.00

Total Acreage = +/- 103,690.92

COUNTY OF SUFFOLK

STEVEN BELLONE
COUNTY EXECUTIVE

DEPARTMENT OF ECONOMIC DEVELOPMENT AND PLANNING
DIVISION OF PLANNING AND ENVIRONMENT

COUNCIL ON ENVIRONMENTAL QUALITY

Lawrence Swanson
Chairperson
CEQ

MEMORANDUM

TO: Interested/Involved Parties

FROM: John Corral, Senior Planner JC

DATE: May 9, 2018

RE: Proposed Road Improvements to CR21, Yaphank-Middle Island Road from Longwood Middle School to NYS Route 25, Town of Brookhaven

Enclosed is an Environmental Assessment Form for the above referenced County project which has been submitted to the Council on Environmental Quality (CEQ) for review. Pursuant to Title 6 NYCRR Part 617 and Chapter 450 of the Suffolk County Code, the CEQ must recommend a SEQRA classification for the action and determine whether it may have a significant adverse impact on the environment which would require the preparation of a Draft Environmental Impact Statement (DEIS).

The Council would like to know your environmental concerns regarding this proposal and whether you think a DEIS or a determination of non-significance is warranted. This project will be discussed at the **May 16, 2018** CEQ meeting. If you are unable to attend the meeting to present your views, please forward any recommendations or criticisms to this office prior the date of the meeting. **If the Council has not heard from you by the meeting date, they will assume that you feel that the action will not have significant adverse environmental impacts and should proceed accordingly.**

JC/cd
Enc.

cc: John Sohngen, Principal Public Health Engineer
Suffolk County Department of Health Services
Andrew P. Freleng, Chief Planner
Department of Economic Development and Planning

H. LEE DENNISON BUILDING 11TH FLOOR • 100 VETERANS MEMORIAL HWY., HAUPPAUGE, NY 11788 • P: (631) 853-5191 •

SUFFOLK COUNTY
FULL ENVIRONMENTAL ASSESSMENT FORM
6 NYCRR Part 617
State Environmental Quality Review

Part 1 – Environment and Setting

Instructions: Part 1 is to be completed by the applicant or project sponsor. Complete Part 1 based on information currently available. If additional research or investigation would be needed to fully respond to any item, please answer as thoroughly as possible based on current information; indicate whether missing information does not exist, or is not reasonably available to the sponsor; and, when possible, generally describe work or studies which would be necessary to update or fully develop that information. If a question is not applicable to the proposed project indicate with "N/A".

Applicants/sponsors must complete all items in Sections A & B. In Sections C, D & E, most items contain an initial question that must be answered either "Yes" or "No". If the answer is "Yes", complete the sub-questions that follow. If the answer to the initial question is "No", proceed to the next question. Section F allows the project sponsor to identify and attach any additional information. Section G requires the name and signature of the project sponsor to verify that the information contained in Part 1 is accurate and complete.

A. Project and Sponsor Information

Name of Action/Project: Improvements to CR 21, Yaphank-Middle Island Road from Longwood Middle School to NY 25
Project Location (specify Town, Village, Hamlet and attach general location map*): Middle Island, Town of Brookhaven
Street Address: Yaphank-Middle Island Road
Name of Property or Waterway: CR 21, Yaphank-Middle Island Road

* Maps of Property and Project: Attach relevant available maps including a location map (note: use road map, Hagstrom Atlas, USGS topography map, tax map or equivalent) and preliminary site plans showing orientation, scale, buildings, roads, landmarks, drainage systems, area to be altered by project, etc.

Type of Project: New ☐ Expansion ☒

Capital Program: Item # 5138 Date Adopted: 11/21/17 Amount: $1,900,000

Brief Description of Proposed Action (include purpose or need/attach relevant design reports, plans, etc.): The project will provide continuous curb & sidewalk on both sides of the roadway for improved pedestrian safety & mobility. The existing roadway will be widened within the existing right-of-way to provide shoulders and left turn lanes where necessary for improved safety and mobility of both motorized and non-motorized roadway users. Construction of a left turn lane and traffic signal upgrades at the Longwood Middle School will provide operational improvements. The existing pavement will be rehabilitated. The existing inadequate drainage system will be upgraded by the installation of new catch basins, leaching basins and piping. The existing outfall to the Carmans River will be replaced and upgraded including the installation of a stormwater treatment structure. Replacement of the outfall pipe will involve removal of the existing 15" corrugated metal pipe and its replacement with a 24" polyethylene pipe. PVC drainage structures will be utilized to accommodate horizontal and vertical alignment changes of the outfall pipe. Existing trees and brush that have grown over the existing pipe in the more than 50 years since its original installation will be removed to allow for its replacement. The alignment of the new pipe will to take into account several large diameter trees that currently exist within the existing drainage easement. Disturbed areas will be restored with native seeding and groundcover.

This project may include ancillary work to be performed by various utility companies, which may include relocating underground and/or overhead electric, underground and/or overhead telephone/communications, and underground gas, water, and/or sewer infrastructure as necessary to construct the highway improvements proposed by this Capital Improvement Project.

This project, with the exception of the replacement of the outfall pipe, was reviewed by the CEQ and Legislature in 2016 and received a SEQRA Negative Declaration via Suffolk County Resolution 776-2016 and that this updated SEQRA review is being done to consider the additional aspect of the project involving the replacement of an outfall pipe.

Project Status:

	Start	Completion
Proposal		
Study		
Preliminary Planning	August 2015	August 2016
Final Plans: Specs	August 2016	Sept. 2018
Site Acquisition		
Construction	March 2019	August 2020
Other		

Departments Involved:

	Dept. Performing Design & Construction	Initiating Dept. (if different)
Name:	Suffolk County DPW	
Street/PO:	335 Yaphank Avenue	
City, State:	Yaphank, NY	
Zip:	11980	
Contact Person:	William Hillman, P.E., Chief Engineer	
Business Phone:	(631) 852-4002	
Email:	William.Hillman@suffolkcountyny.gov	

B. <u>Government Approvals, Funding or Sponsorship</u>
("Funding" includes grants, loans, tax relief and any other forms of financial assistance)

Government Entity			If "Yes": Identify Agency and Approval(s) Required	Application Date (Actual or Projected)

i.	City Council, Town Board or Village Board of Trustees	Yes ☐	No ☒		
ii.	City, Town or Village Planning Board or Commission	Yes ☐	No ☒		
iii.	City, Town or Village Zoning Board of Appeals	Yes ☐	No ☒		
iv.	Other local agencies	Yes ☐	No ☒		
v.	County agencies	Yes ☒	No ☐	Suffolk County Council on Environmental Quality Suffolk County Legislature	May 2018
vi.	Regional agencies	Yes ☐	No ☒		
vii.	State agencies	Yes ☒	No ☐	NYSDOT - Hwy Work Permit NYSDEC - Freshwater Wetlands and Wild, Scenic & Recreational Rivers Permits	May 2018
viii.	Federal agencies	Yes ☐	No ☒		

ix.	Coastal Resources Is the project site within a Coastal Area or the waterfront area of a Designated Inland Waterway? **If YES,** Is the project site located in a community with an approved Local Waterfront Revitalization Program? Yes ☐ No ☐ Is the project site within a Coastal Erosion Hazard Area? Yes ☐ No ☐	Yes ☐ No ☒

C. Planning and Zoning

C.1. Planning and Zoning Actions	
Will administrative or legislative adoption or amendment of a plan, local law, ordinance, rule or regulation be the only approval(s) which must be granted to enable the proposed action to proceed?	Yes ☐ No ☒
C.2. Adopted Land Use Plans	
a. Do any municipally-adopted (city, town, village or county) comprehensive land use plan(s) include the site where the proposed action would be located? **If Yes:** Does the comprehensive plan include specific recommendations for the site where the proposed action would be located? Yes ☐ No ☒	Yes ☒ No ☐
b. Is the site of the proposed action within any local or regional special planning district (i.e. Greenway Brownfield Opportunity Area (BOA); designated State or Federal heritage area; watershed management plan; et. al)? **If Yes**, identify the plan(s):	Yes ☐ No ☒
c. Is the proposed action located wholly or partially within an area listed in an adopted municipal open space plan, or an adopted municipal farmland protection plan?	Yes ☐ No ☒

If Yes, identify the plan(s):	
C.3. Zoning	
a. Is the site of the proposed action located in a municipality with an adopted zoning law or ordinance? **If Yes**, what is the zoning classification(s) including any applicable overlay district? Town of Brookhaven Residential A1, A2 & A5; Multifamily MF; Commercial J2 & J6	Yes ☒ No ☐
b. Is the use permitted or allowed by a special or conditional use permit?	Yes ☒ No ☐
c. Is a zoning change requested as part of the proposed action? **If Yes**, what is the proposed new zoning for the site?	Yes ☐ No ☒
C.4. Existing Community Services	
a. In what school district is the project site located? Longwood Central School District	
b. What police or other public protection forces serve the project site? Suffolk County Police Department	
c. Which fire protection and emergency medical services serve the project site? Middle Island Fire Department	
d. What parks serve the project site? Cathedral Pines and Prosser Pines County Parks	

D. Project Details

D.1. Proposed and Potential Development	
a. What is the general nature of the proposed action? (if mixed, include all components) Residential ☐; Industrial ☐; Commercial ☐; Recreational☐; Other ☒: Roadway	
b. Total acreage of the site of the proposed action:	4.0 acres
c. Total acreage to be physically disturbed:	3.2 acres
d. Total acreage (project site and any contiguous properties) owned or controlled by the applicant or project sponsor:	4.0 acres
e. Is the proposed action an expansion of an existing project or use? **If Yes,** what is the approximate percentage of the proposed expansion and identify the units (e.g., acres, miles, housing units, square feet, etc.)? 15% expansion, approximately 25,000 SF (0.6 Acres) of additional pavement, sidewalk, etc.	Yes ☒ No ☐
f. Is the proposed action a subdivision, or does it include a subdivision? **If Yes:** *i.* Purpose or type of subdivision? (if mixed, specify types) Residential ☐; Industrial ☐; Commercial ☐; Recreational ☐; Other ☐	Yes ☐ No ☒

ii.

Is a cluster/conservation layout proposed?	Yes ☐ No ☐
Number of lots proposed:	
Minimum and maximum proposed lot sizes:	

g. Will proposed action be constructed in multiple phases? Yes ☐ No ☒

If No, What is the anticipated period of construction?

One year

If Yes:

Total number of phases anticipated:
Anticipated commencement date of phase I (including demolition):
Anticipated completion date of final phase:
Generally describe connections or relationships among phases, including any contingencies where progress of one phase may determine timing or duration of future phases:

h. Does the project include new residential uses? Yes ☐ No ☒

If Yes, show number of units proposed.

	Single Family	Two Family	Three Family	Multi-Family (4+)
Initial Phase				
At Completion				

i. Does the proposed action include new non-residential construction (including expansions)? Yes ☐ No ☒

If Yes:

Total Number of Structures:
Dimensions of largest proposed structure:
Approximate extent of building space to be heated or cooled:

j. Does the proposed action include construction or other activities that will result in the impoundment of any liquids, such as creation of a water supply, reservoir, pond, lake, waste lagoon or other storage? **If Yes:** Purpose of the impoundment: If a water impoundment, the principal source of the water: Ground Water ☐; Surface Water Streams ☐; Other ☐ (specify): If other than water, identify the type of impounded/contained liquids and their source: Approximate size of the proposed impoundment (include units): Volume: Surface area: Dimensions of the proposed dam or impounding structure: Construction method/materials for the proposed dam or impounding structure (e.g., earth fill, rock wood, concrete):	Yes ☐ No ☒
D.2. Project Operations	
a. Does the proposed action include any excavation, mining or dredging, during construction, operations or both? (Not including general site preparation, grading or installation of utilities or foundations where all excavated materials will remain onsite) **If Yes:** What is the purpose of the excavation or dredging? How much material (including rock, earth, sediments, etc.) is proposed to be removed from the site? Volume: Over what duration of time: Describe nature and characteristics of materials to be excavated or dredged, and plans to use, manage or dispose of them:	Yes ☐ No ☒

D.2.a (cont.) – only answer following if checked "Yes" above	
Will there be onsite dewatering or processing of excavated materials? **If Yes**, describe: What is the total area to be dredged or excavated? What is the maximum area to be worked at any one time? What would be the maximum depth of excavation or dredging? Will the excavation require blasting? Summarize site reclamation goals and plans:	

b. Would the proposed action cause or result in alteration of, increase or decrease in size of, or encroachment into any existing wetland, water body, shoreline, beach or adjacent area?

If Yes:

Identify the wetland or water body which would be affected (by name, water index number, wetland map number or geographic description): Carmans River Headwaters

Describe how the proposed action would affect that water body or wetland, e.g. excavation, fill, placement of structures or creation of channels, banks and shorelines. Indicate extent of activities, alterations and additions in square feet or acres: The river at the project location is characterized by seasonal intermittent flow. There are no adjacent wetlands and the surrounding area is wooded with trees and light brush. The existing headwall and pipe will be removed from the riverbank and the area will be regraded and restored with suitable native woodland seeding and groundcover, A new outfall with end section and rip rap apron will be constructed within the existing drainage easement. The area between the outfall and the river will be regraded and restored with suitable native woodland seeding and groundcover. Excavation associated with these drainage modifications will result in approximately 250 SF of ground disturbance. It is anticipated that dewatering will not be required. Stormwater discharged at the outfall will pass through a stormwater treatment structure prior to being discharged. All work will be in accordance with NYSDEC permit requirements including erosion and sediment control measures.

Yes ☒ No ☐

Will proposed action cause or result in disturbance to bottom sediments?
If Yes, describe: N/A

Will proposed action cause or result in the destruction or removal of aquatic vegetation?

If Yes:

Area of vegetation proposed to be removed: N/A - No aquatic vegetation to be removed

Expected acreage of aquatic vegetation remaining after project completion:

Purpose of proposed removal (e.g., beach clearing, invasive control, boat access):

Proposed method of plant removal:

If chemical/herbicide treatment will be used, specify product(s):

Describe any proposed reclamation/mitigation following disturbance: Disturbed areas to be restored with native vegetation.

c. Will the proposed action use or create a new demand for water?

If Yes:

Total anticipated water usage/demand per day:

Will the proposed action obtain water from an existing public water supply?

If Yes:

Name of district/service area:

Does the existing public water supply have capacity to serve the proposal?
Yes ☐ No ☐

Is the project site in the existing district?
Yes ☐ No ☐

Is expansion of the district needed?
Yes ☐ No ☐

Do existing lines serve the project site?
Yes ☐ No ☐

Will line extension within an existing district be necessary to supply the project?

Yes ☐ No ☒

If Yes:

Describe extensions or capacity expansions proposed to serve this project:

Source(s) of supply for the district:

Is a new water supply district or service area proposed to be formed to serve the project site?

If Yes:

Applicant/sponsor for new district:

Date application submitted or anticipated:

Proposed source(s) of supply for new district:

If a public water supply will not be used, describe plans to provide water supply for the project:

If water supply will be from wells (public or private), what will be the maximum pumping capacity?

d. Will the proposed action generate liquid wastes?

Yes ☐ No ☒

If Yes:

Total anticipated liquid waste generation per day:

Nature of liquid wastes to be generated (e.g., sanitary wastewater, industrial; if combination, describe all components and approximate volumes or proportions of each):

If sanitary wastewater identify proposed disinfection technology and treatment goals for the following:

Disinfection technology:
Nitrogen:
Phosphorus:
Total Suspended Soilds (TSS):
Biological Oxygen Demand (BOD):

Will the proposed action use any existing public wastewater treatment facilities?

If Yes:

Name of wastewater treatment plant to be used:

Name of district:

Does the existing wastewater treatment plant have capacity to serve the project?
Yes ☐ No ☐

Is the project site in the existing district?
Yes ☐ No ☐

Is expansion of the district needed?
Yes ☐ No ☐

Do existing sewer lines serve the project site?
Yes ☐ No ☐

Will line extension within an existing district be necessary to serve the project?

If Yes:

Describe extensions or capacity expansions proposed to serve this project:

Will a new wastewater (sewage) treatment district be formed to serve the project site?

If Yes:

Applicant/Sponsor for new district:

Date application submitted or anticipated:

What is the receiving water for the wastewater discharge?

If public facilities will not be used, describe plans to provide wastewater treatment for the project, including specifying proposed receiving water (name and classification if surface discharge, or describe subsurface disposal plans):

Describe any plans or designs to capture, recycle or reuse liquid waste:

e. Will the proposed action disturb more than one acre and create stormwater runoff, either from new point sources (i.e. ditches, pipes, swales, curbs, gutters or other concentrated flows of stormwater) or non-point source (i.e. sheet flow) during construction or post construction? **If Yes:** How much impervious surface will the project create in relation to total size of project parcel? Area of Impervious Surface: 0.6 Acres additional, 3.2 Acres total Area of Parcel: 4.0 Acres Describe types of new point sources: New pavement and sidewalk areas Where will the stormwater runoff be directed (i.e. on-site stormwater management facility/structures, adjacent properties, groundwater, on-site surface water or off-site surface waters)? Groundwater via on-site leaching basins and off-site surface water via upgraded outfall with stormwater treatment structure. If to surface waters, identify receiving water bodies or wetlands: Carmans River Headwaters Will stormwater runoff flow to adjacent properties? Yes ☐ No ☒ Does proposed plan minimize impervious surfaces use pervious materials or collect and re-use stormwater? Yes ☐ No ☒	Yes ☒ No ☐
f. Does the proposed action include, or will it use on-site, one or more sources of air emissions, including fuel combustion, waste incineration, or other processes or operations? **If Yes,** identify: Mobile sources during project operations (e.g., heavy equipment, fleet or delivery vehicles): Construction equipment during construction of project Stationary sources during construction (e.g., power generation, structural heating, batch plant, crushers): None Stationary sources during operations (e.g., process emissions, large boilers, electric generation): None	Yes ☒ No ☐
g. Will any air emission sources named in D.2.f (above) require a NY State Air Registration, Air Facility Permit or Federal Clean Air Act Title IV or Title V Permit? **If Yes:** Is the project site located in an Air Quality non-attainment area? (Area routinely or periodically fails to meet ambient air quality standards for all or some parts of the year) Yes ☐ No ☐ In addition to emissions as calculated in the application, the project will generate: - Tons/year (metric) of Carbon Dioxide (CO_2) - Tons/year (metric) of Nitrous Oxide (N_2O) - Tons/year (metric) of Perfluorocarbons (PFCs) - Tons/year (metric) of Sulfur Hexafluoride (SF_6) - Tons/year (metric) of Carbon Dioxide equivalent of Hydroflorocarbons (HFCS) - Tons/year (metric) of Hazardous Air Pollutants (HAPs)	Yes ☐ No ☒

h. Will the proposed action generate or emit methane (including, but not limited to, sewage treatment plants, landfills, composting facilities)? **If Yes:** Estimate methane generation in tons/year (metric): Describe any methane capture, control or elimination measures included in project design (e.g., combustion to generate heat or electricity, flaring):	Yes ☐ No ☒
i. Will the proposed action result in the release of air pollutants from open-air operations or processes such as quarry or landfill operations? **If Yes,** describe operations and nature of emissions (e.g., diesel exhaust, rock particulates/dust):	Yes ☐ No ☒
j. Will the proposed action result in a substantial increase in traffic above present levels or generate substantial new demand for transportation facilities or services? **If Yes:** When is the peak traffic expected? (check all that apply) Morning ☐; Evening ☐; Weekend ☐; Randomly ☐ between the hours of to For commercial activities only, projected number of semi-trailer truck trips/day: Parking spaces: Existing: Proposed: Net Increase/Decrease: Does the proposed action include any shared use parking? Yes ☐ No ☐ If the proposed action includes any modification of existing roads, creation of new roads or change in existing access, describe: Are public/private transportation service(s) or facilities available within ½ mile of the proposed site? Yes ☐ No ☐ Will the proposed action include access to public transportation or accommodations for use of hybrid, electric or other alternative fueled vehicles? Yes ☐ No ☐ Will the proposed action include plans for pedestrian or bicycle accommodations for connections to existing pedestrian or bicycle routes? Yes ☐ No ☐	Yes ☐ No ☒
k. Will the proposed action (for commercial or industrial projects only) generate new or additional demand for energy? **If Yes:** Estimate annual electricity demand during operation of the proposed action: Anticipated sources/suppliers of electricity for the project (e.g., on-site combustion, on-site renewable, via grid/local utility or other): Will the proposed action require a new, or an upgrade to, an existing substation? Yes ☐ No ☐	Yes ☐ No ☒

l. Hours of operation (Answer all items which apply)

During Construction	During Operations
Monday-Friday: 7:00 AM to 4:00 PM	Monday-Friday:
Saturday:	Saturday:
Sunday:	Sunday:
Holidays:	Holidays:

N/A ☐

m. Does the proposed action produce noise that will exceed existing ambient noise levels during construction, operation or both?

Yes ☒ No ☐

If Yes:

Provide details including sources, time of day and duration: Temporary exceedances of ambient noise levels from construction activities may ocurr during typical weekday work hours of 7:00 AM to 4:00 PM

Will proposed action remove existing natural barriers that could act as a noise barrier or screen?
Yes ☐ No ☒ Describe:

n. Will the proposed action have outdoor lighting?

Yes ☐ No ☒

If Yes:

Describe source(s), location(s), height of fixture(s), direction/aim, and proximity to nearest occupied structures:

Will proposed action remove existing natural barriers that could act as a light barrier or screen?
Yes ☐ No ☐ Describe:

o. Does the proposed action have the potential to produce odors for more than one hour per day?

Yes ☐ No ☒

If Yes:

Describe possible sources, potential frequency and duration of odor emissions and proximity to nearest occupied structures:

p. Will the proposed action include any bulk storage of petroleum (over 1,100 gallons) or chemical products (over 550 gallons)?

Yes ☐ No ☒

If Yes:

Product(s) to be stored:

Volume(s): per unit time: (e.g., month, year)

Generally describe proposed storage facilities:

q. Will the proposed action (commercial, industrial and recreational projects only) use pesticides (i.e., herbicides, insecticides) during construction or operation?

Yes ☐ No ☒

If Yes:

Describe proposed treatment(s):

Will the proposed action use Integrated Pest Management Practices?
Yes ☐ No ☐

r. Will the proposed action (commercial or industrial projects only) involve or require the management or disposal of solid waste (excluding hazardous materials)? **If Yes:** Describe any solid waste(s) to be generated during construction or operation of the facility: Construction: 3000 tons per entire project duration (asphalt & concrete debris) (unit of time) Operation: tons per (unit of time) Describe any proposals for on-site minimization, recycling or reuse of materials to avoid disposal as solid waste: Construction: Operation: Proposed disposal methods/facilities for solid waste generated on-site: Construction: Material to be taken to recycling facilities Operation:	Yes ☒ No ☐
s. Does the proposed action include construction or modification of a solid waste management facility? **If Yes:** Type of management or handling of waste proposed for the site (e.g., recycling or transfer station, composting, landfill or other disposal activities): Anticipated rate of disposal/processing: tons/month, if transfer or other non-combustion/thermal treatment, or tons/hour, if combustion or thermal treatment If landfill, anticipated site life: years	Yes ☐ No ☒

t. Will proposed action at the site involve the commercial generation, treatment, storage or disposal of hazardous waste? **If Yes:** Name(s) of all hazardous wastes or constituents to be generated, handled or managed at facility: Generally describe processes or activities involving hazardous wastes or constituents: Specify amount to be handled or generated: tons/month Describe any proposals for on-site minimization, recycling or reuse of hazardous constituents: Will any hazardous wastes be disposed at an existing offsite hazardous waste facility? Yes ☐ No ☐ **If Yes:** Provide name and location of facility: **If No:** Describe proposed management of any hazardous wastes which will not be sent to a hazardous waste facility:	Yes ☐ No ☒
u. Will proposed action adhere to Leadership in Energy and Environmental Design (LEED) or any other green building principals? **If Yes:** Describe proposed green building methods and attempted level of certification, if any:	Yes ☐ No ☒
v. Does the project sponsor propose the use of energy benchmarking to monitor and adjust project energy needs? **If Yes, explain:**	Yes ☐ No ☒
w. Will the proposed action use native plants for all landscaping needs? **Identify species to be used and method of irrigation:**	Yes ☐ No ☒
x. Does the proposed action promote local tourism? **If Yes, explain:**	Yes ☐ No ☒

E. Site and Setting of Proposed Action

E.1. Land Uses on and Surrounding the Project Site

a. Existing land uses (Check all uses the occur on, adjoining and near the project site): (include map)

Urban ☐ Industrial ☐ Commercial ☒ Residential ☒ Rural ☐
Forest ☐ Agriculture ☐ Aquatic ☐ Other ☒ Specify: Roadway

If mix of uses, generally describe:

b. Land uses and cover types on the project site:

Land Use or Cover Type	Current Acreage	Acreage After Project Completion	Change (Acres +/-)
Roads, buildings and other paved or impervious surfaces	2.6	3.2	+0.6
Forested	0.2	0.2	0
Meadows, grasslands or brushlands (non-agricultural, including abandoned agricultural)	1.2	0.6	-0.6
Agricultural (includes active orchards, fields, greenhouse, etc.)			
Surface water features (lakes, ponds, streams, rivers, etc.)			
Wetlands (freshwater or tidal)			
Non-Vegetated (bare rock, earth or fill)			
Other Describe:			
TOTAL:	4.0	4.0	0

c. Is the project site presently used by members of the community for public recreation?

Yes ☐ No ☒

If Yes, explain:

d. Are there any facilities serving children, the elderly, people with disabilities (e.g., schools, hospitals, licensed day care centers or group homes) within 1,500 feet of the project site?

Yes ☒ No ☐

If Yes, identify facilities:

Longwood Middle School

e. Does the project site contain an existing dam?

Yes ☐ No ☒

If Yes:

Dimensions of the dam and impoundment:
- Dam height: feet
- Dam length: feet
- Surface area: acres
- Volume impounded: gallons or acre-feet

Dam's existing hazard classification:

Provide date and summarize results of last inspection:

f. Has the project site ever been used as a municipal, commercial or industrial solid waste management facility, or does the project site adjoin property which is now, or was at one time, used as a solid waste management facility? **If Yes:** Has the facility been formally closed? Yes ☐ No ☐ If Yes, cite sources/documentation: Describe the location of the project site relative to the boundaries of the solid waste management facility: Describe any development constraints due to the prior solid waste activities:	Yes ☐ No ☒
g. Have hazardous wastes been generated, treated and/or disposed of at the site, or does the project site adjoin property which is now or was at one time used to commercially treat, store and/or dispose of hazardous waste? **If Yes:** Describe waste(s) handled and waste management activities, including approximate time when activities occurred:	Yes ☐ No ☒
h. Has there been a reported contamination spill at the proposed project site or have any remedial actions been conducted at or adjacent to the proposed site? **If Yes:** Is any portion of the site listed on the NYSDEC Spills Incidents database or Environmental Site Remediation database? (Check all that apply) ☐ Yes – Spills Incidents database Provide DEC ID number(s): ☐ Yes – Environmental Site Remediation database Provide DEC ID number(s): ☐ Neither database If site has been subject to RCRA corrective activities, describe control measures: Is the project within 2000 feet of any site in the NYSDEC Environmental Site Remediation database? Yes ☐ No ☐ **If Yes:** DEC ID number(s): Describe current status of site(s):	Yes ☐ No ☒
E.1.h. (cont.) – only answer following if checked "Yes" above	

Is the project site subject to an institutional control limiting property uses?

If Yes:

DEC site ID number(s):
Describe the type of institutional control (e.g., deed restriction or easement):
Describe any use limitations:
Describe any engineering controls:
Will the project affect the institutional or engineering controls in place? Yes ☐ No ☐ Explain:

E.2. Natural Resources On or Near Project Site

a. What is the average depth to bedrock on the project site:
1400 feet

b. Are there bedrock outcroppings on the project site? Yes ☐ No ☒

If Yes:

What proportion of the site is comprised of bedrock outcroppings?
%

c. Predominant soil type(s) present on project site: (include map)

1. RdA	60% of site
2. RdB	33% of site
3. PlC	7% of site
4.	% of site

d. What is the average depth to the water table on the project site?
22' (per USGS website)

e. Drainage status of project site soils:

1. ☒ Well Drained	100% of site
2. ☐ Moderately Well Drained	% of site
3. ☐ Poorly Drained	% of site

f. Approximate proportion of proposed action site with slopes: (include topographic map)

1. ☒ 0-10%	100% of site
2. ☐ 11-15%	% of site
3. ☐ 16% or greater	% of site

g. Are there any unique geologic features on the project site? Yes ☐ No ☒

If Yes, describe:

h. Does any portion of the project site contain wetlands or other waterbodies (including streams, rivers, ponds or lakes)?	Yes ☒ No ☐
i. Do any wetlands or other waterbodies adjoin the project site?	Yes ☐ No ☒

If Yes to either E.2.h or E.2.i, continue. If No, skip to E.2.m

j. Are any of the wetlands or waterbodies within or adjoining the project site regulated by any federal, state or local agency? (include map)	Yes ☒ No ☐

k. For each identified wetland and waterbody on the project site, provide the following information:

Streams:	Name: Carmans River Headwaters	Classification: C (TS)
Lakes or Ponds:	Name:	Classification:
Wetlands:	Name:	Approx. Size:
Wetland No. (if regulated by DEC):		

l. Are any of the above waterbodies listed in the most recent compilation of NYS water quality-impaired waterbodies? **If Yes**, name of impaired water body/bodies and basis for listing as impaired:	Yes ☐ No ☒

m. Is the project site in a designated floodway?	Yes ☐ No ☒
n. Is the project site in the 100 year floodplain?	Yes ☒ No ☐
o. Is the project site in the 500 year floodplain?	Yes ☐ No ☒
p. Is the project site located over or immediately adjoining a primary, principal or sole source aquifer? **If Yes:** Name of aquifer: Magothy Aquifer Source of information: Suffolk County Water Authority	Yes ☒ No ☐

q. Identify the predominant wildlife species that occupy or use the project site:

Typical suburban birds & mammals		

r. Does the project site contain a designated significant natural community? **If Yes:** Describe the habitat/community (composition, function and basis for designation: Source(s) of description or evaluation: Extent of community/habitat: - Currently: acres - Following completion of project as proposed: acres - Gain or loss (indicate + or –): acres	Yes ☐ No ☒
s. Does project site contain any species of plant or animal that is listed by the federal government or NYS as endangered or threatened, or does it contain any areas identified as habitat for an endangered or threatened species? **If Yes:** Species and listing (endangered or threatened): Nature of use of site by the species (e.g., resident, seasonal, transient):	Yes ☐ No ☒

t. Does project site contain any species of plant or animal that is listed by NYS as rare, or as a species of special concern? **If Yes:** Species and listing: Nature of use of site by the species (e.g., resident, seasonal, transient):	Yes ☐ No ☒
u. Is the project site or adjoining area currently used for hunting, trapping, fishing or shellfishing? If Yes, give a brief description of how the proposed action may affect that use:	Yes ☐ No ☒
E.3. Designated Public Resources On or Near Project Site	
a. Is the project site, or any portion of it, located in a designated agricultural district certified pursuant to Agriculture and Markets Law, Article 25-AA, Section 303 and 304? **If Yes**, provide county plus district name/number:	Yes ☐ No ☒
b. Are agricultural lands consisting of highly productive soils present? **If Yes:** Acreage(s) on project site: Source(s) of soil rating(s):	Yes ☐ No ☒
c. Does the project site contain all or part of, or is it substantially contiguous to a registered National Natural Landmark? **If Yes:** Nature of the natural landmark: ☐ Biological Community; ☐ Geological Feature Provide brief description of landmark, including values behind designation and approximate size/extent:	Yes ☐ No ☒
d. Is the project site located in or does it adjoin a state listed Critical Environmental Area, including Special Groundwater Protection Areas? **If Yes:** CEA name: SGPA (Central Suffolk) Critical Environmental Area (CEA) Map #2 and Central Suffolk Pine Barrens Basis for designation: Special Groundwater Protection Area (SGPA) and Benefit to human health and protection of drinking water Designating agency and date: Suffolk County 2/10/88 (SGPA) and Long Island Regional Planning 3/19/93 (Central Suffolk Pine Barrens)	Yes ☒ No ☐

e. Does the project site contain, or is it substantially contiguous to, a building, archeological site, or district which is listed on, or has been nominated by the NYS Board of Historic Preservation for inclusion on the State or National Register of Historic Places? **If Yes:** Nature of historic/archaeological resource: ☐ Archaeological Site; ☐ Historic Building or district Name: Brief description of attributes on which listing is based:	Yes ☐ No ☒
f. Is the project site, or any portion of it, located in or adjacent to an area designated as sensitive for archaeological sites on the NY State Historic Preservation Office (SHPO) archaeological site inventory?	Yes ☒ No ☐
g. Have additional archaeological or historic site(s) or resources been identified on the project site? **If Yes:** Describe possible resource(s): Basis for identification:	Yes ☐ No ☒
h. Would the project site be visible from any officially designated and publicly assessable federal, state or local scenic or aesthetic resource? **If Yes:** Identify resource: Nature of, or basis for designation (e.g., established highway overlook, state or local park, state historic trail or scenic byway, etc.): Distance between project and resource:	Yes ☐ No ☒
i. Is the project site located within a designated river corridor under the Wild, Scenic and Recreational Rivers Program 6 NYCRR Part 666? **If Yes:** Identify the name of the river and its designation: Carmans River (Scenic) Is the activity consistent with development restrictions contained in 6 NYCRR Part 666? Yes ☒ No ☐	Yes ☒ No ☐

F. Additional Information

Attach any additional information which may be needed to clarify your project.
If you have identified any adverse impacts which could be associated with your proposal, please describe those impacts plus any measures which you propose to avoid or minimize them.

G. Verification

I certify that the information provided is true to the best of my knowledge.

Applicant/Sponsor Name: William Hillman, P.E. Date: 5/4/18

Signature: for WH Title: ~~Chief Engineer~~ Associate Civil Engineer

SUFFOLK COUNTY
FULL ENVIRONMENTAL ASSESSMENT FORM
6 NYCRR Part 617
State Environmental Quality Review

Part 2 – Identification of Potential Project Impacts

Instructions: Part 2 is to be completed by the lead agency. It is designed to help the lead agency inventory all potential resources that could be affected by a proposed project or action. We recognize that the lead agency's reviewer(s) will not necessarily be environmental professionals. So, the questions are designed to walk a reviewer through the assessment process by providing a series of questions that can be answered using the information found in Part 1. To further assist the lead agency in completing Part 2, the form identifies the most relevant questions in Part 1 that will provide the information needed to answer the Part 2 question. When Part 2 is completed, the lead agency will have identified the relevant environmental areas that may be impacted by the proposed activity.

Tips for completing Part 2:

- _____ Review all of the information provided in Part 1.
- _____ Review any application, maps, supporting materials and the Full EAF Workbook.
- _____ Answer each of the 18 questions in Part 2.
- _____ If you answer "**YES**" to a numbered question, please complete all the questions that follow in that section.
- _____ If you answer "**NO**" to a numbered question, move on to the next numbered section.
- _____ Check appropriate column to indicate the anticipated size of the impact.
- _____ Proposed projects that would exceed a numeric threshold contained in a question should result in the reviewing agency checking the box "**Moderate to large impact may occur.**"
- _____ The reviewer is not expected to be an expert in environmental analysis.
- _____ If you are not sure or undecided about the size of an impact, it may help to review the sub-questions for the general question and consult the workbook.
- _____ When answering a question consider all components of the proposed activity, that is, the "whole action."
- _____ Consider the possibility for long-term and cumulative impacts as well as direct impacts.
- _____ Answer the question in a reasonable manner considering the scale and context of the project.

1. _____ **Impact on Land** The proposed action may involve construction on, or physical alteration of the land surface of the proposed site. (See Part 1.D.1) *If "YES", answer questions a-h. If "NO", move on to Section 2.*	YES ☒ NO ☐		
	Relevant Part 1 Question(s)	**No, or small impact may occur**	**Moderate to large impact may occur**
a. _____ The proposed action may involve construction on land where depth to water table is less than 3 feet.	E.2.d	☒	☐
b. _____ The proposed actin may involve construction on slopes of 15% or greater.	E.2.f	☒	☐
c. _____ The proposed actin may involve construction on land where bedrock is exposed, or generally within 5 feet of existing ground surface.	E.2.a	☒	☐
d. _____ The proposed action may involve the excavation and removal of more than 1,000 tons of natural	D.2.a	☒	☐

material.			
e. _____ The proposed action may involve construction that continues for more than one year or in multiple phases.	D.1.g	☒	☐
f. _____ The proposed action may result in increased erosion, whether from physical disturbance or vegetation removal (including from treatment by herbicides).	D.2.e D.2.q	☒	☐
g. _____ The proposed action is, or may be, located within a Coastal Erosion hazard area.	B.*ix*	☒	☐
h. _____ Other impacts:		☒	☐

2. _____ Impact on Geological Features

The proposed action may result in the modification or destruction of, or inhibit access to, any unique or unusual land forms on the site (e.g., cliffs, dunes, minerals, fossils, caves). (See Part 1.E.2.g)

YES ☐ NO ☒

If "YES", answer questions a-c. If "NO", move on to Section 3.

	Relevant Part 1 Question(s)	No, or small impact may occur	Moderate to large impact may occur
a. _____ Identify the specific land form(s):	E.2.g	☐	☐
b. _____ The proposed action may affect or is adjacent to a geological feature listed as a registered National Natural Landmark. Specific feature:	E.3.c	☐	☐
c. _____ Other impacts:		☐	☐

3. _____ Impact on Surface Water

The proposed action may affect one or more wetlands or other surface water bodies (e.g., streams, rivers, ponds or lakes).
(See Part 1.D.2 & E.2.h)

YES ☒ NO ☐

If "YES", answer questions a-l. If "NO", move on to Section 4.

	Relevant Part 1 Question(s)	No, or small impact may occur	Moderate to large impact may occur
a. _____ The proposed action may create a new water body	D.1.j D.2.b	☒	☐
b. _____ The proposed action may result in an increase or decrease of over 10% or more than a 10 acre increase or decrease in the surface area of any body of water.	D.2.b	☒	☐
c. _____ The proposed action may involve dredging more than 100 cubic yards of material from a wetland or water body.	D.2.a	☒	☐
d. _____ The proposed action may involve construction within or adjoining a freshwater or tidal wetland, or in the bed or banks of any other water body.	E.2.h E.2.i	☒	☐
e. _____ The proposed action may create turbidity in a waterbody, either from upland erosion, runoff or by	D.2.a D.2.h	☒	☐

disturbing bottom sediments.			
f. _____ The proposed action may include construction of one or more intake(s) for withdrawal of water from surface water.	D.2.c	☒	☐
g. _____ The proposed action may include construction of one or more outfall(s) for discharge of wastewater to surface water(s).	D.2.d	☒	☐
h. _____ The proposed action may cause soil erosion, or otherwise create a source of stormwater discharge that may lead to siltation or other degradation of receiving water bodies.	D.2.e	☒	☐
i. _____ The proposed action may affect the water quality of any water bodies within or downstream of the site of the proposed action.	E.2.h – E.2.l	☒	☐
j. _____ The proposed action may involve the application of pesticides or herbicides in or around any water body.	D.2.q E.2.h – E.2.l	☒	☐
k. _____ The proposed action may require the construction of new, or expansion of existing, wastewater treatment facilities.	D.1.a D.2.d	☒	☐
l. _____ Other impacts:		☐	☐

4. _____ Impact on Groundwater The proposed action may result in new or additional use of groundwater, or may have the potential to introduce contaminants to groundwater or an aquifer. (See Part 1.D.2.a, D.2.c, D.2.d, D.2.p, D.2.q, D.2.t) *If "YES", answer questions a-h. If "NO", move on to Section 5.*		YES ☐ NO ☒	
	Relevant Part 1 Question(s)	**No, or small impact may occur**	**Moderate to large impact may occur**
a. _____ The proposed action may require new water supply wells, or create additional demand on supplies from existing water supply wells.	D.2.c	☐	☐
b. _____ Water supply demand from the proposed action may exceed safe and sustainable withdrawal capacity rate of the local supply or aquifer. Cite Source:	D.2.c	☐	☐
c. _____ The proposed action may allow or result in residential uses in areas without water and sewer services.	D.1.a D.2.c – D.2.d	☐	☐
d. _____ The proposed action may include or require wastewater discharged to groundwater.	D.2.d E.2.p	☐	☐
e. _____ The proposed action may result in the construction of water supply wells in locations where groundwater is, or is suspected to be, contaminated.	D.2.c E.1.f – E.1.h	☐	☐
f. _____ The proposed action may require the bulk storage of petroleum or chemical products over ground water or an aquifer.	D.2.p E.2.p	☐	☐
g. _____ The proposed action may involve the commercial application of pesticides within 100 feet of potable drinking water or irrigation sources.	D.2.q E.2.h – E.2.l E.2.p D.2.c	☐	☐

h. _____ Other impacts:	☒	☐	☐

5. _____ **Impact on Flooding** The proposed action may result in development on lands subject to flooding. (See Part 1.E.2) *If "YES", answer questions a-g. If "NO", move on to Section 6.*	YES ☐ NO ☒		
	Relevant Part 1 Question(s)	**No, or small impact may occur**	**Moderate to large impact may occur**
a. _____ The proposed action may result in development in a designated floodway.	E.2.m	☐	☐
b. _____ The proposed action may result in development within a 100 year floodplain.	E.2.n	☐	☐
c. _____ The proposed action may result in development within a 500 year floodplain.	E.2.o	☐	☐
d. _____ The proposed action may result in, or require, modification of existing drainage patterns.	D.2.b D.2.e	☐	☐
e. _____ The proposed action may change flood water flows that contribute to flooding.	D.2.b E.2.m – E.2.o	☐	☐
f. _____ If there is a dam located on the site of the proposed action, the dam has failed to meet one or more safety criteria on its most recent inspection.	E.1.e	☐	☐
g. _____ Other impacts:	☒	☐	☐

6. _____ **Impact on Air** The proposed action may include a state regulated air emission source. (See Part 1.D.2.f, D.2.h, D.2.g) *If "YES", answer questions a-f. If "NO", move on to Section 7.*	YES ☐ NO ☒		
	Relevant Part 1 Question(s)	**No, or small impact may occur**	**Moderate to large impact may occur**
a. _____ If the proposed action requires federal or state air emission permits, the action may also emit one or more greenhouse gases at or above the following levels:			
i. _____ More than 1000 tons/year of carbon dioxide (CO2)	D.2.g	☐	☐
ii. _____ More than 3.5 tons/year of nitrous oxide (N20)	D.2.g	☐	☐
iii. _____ More than 1000 tons/year of carbon equivalent of perfluorocarbons (PFCs)	D.2.g	☐	☐
iv. _____ More than .045 tons/year of sulfur hexafluoride (SF6)	D.2.g	☐	☐
v. _____ More than 1000 tons/year of carbon dioxide equivalent of hydrochloroflurocarbons (HCFCs) emissions	D.2.g	☐	☐
vi. 43 tons/year or more of methane	D.2.h	☐	☐
b. _____ The proposed action may generate 10 tons/year or more of any one designated hazardous air pollutant, or 25 tons/year or more of any combination of such hazardous	D.2.g	☐	☐

air pollutants.			
c. The proposed action may require a state air registration, or may produce an emissions rate of total contaminants that may exceed 5 lbs. per hour, or may include a heat source capable of producing more than 10 million BTU=s per hour.	D.2.f D.3.g	☐	☐
d. _____ The proposed action may reach 50% of any two or more of the thresholds in "a" through "c", above.	D.1.i D.2.k	☐	☐
e. _____ The proposed action may result in the combustion or thermal treatment of more than 1 ton of refuse per hour.	D.2.s	☐	☐
f. _____ Other impacts:		☐	☐

7. _____ Impact on Plants and Animals

The proposed action may result in a loss of flora or fauna. YES ☒ NO ☐

(See Part 1.E.2.q – E.2.u)

If "YES", answer questions a-j. If "NO", move on to Section 8.

	Relevant Part 1 Question(s)	No, or small impact may occur	Moderate to large impact may occur
a. _____ The proposed action may cause reduction in population or loss of individuals of any threatened or endangered species, as listed by New York State or the Federal government, that use the site, or are found on, over, or near the site.	E.2.s	☒	☐
b. _____ The proposed action may result in a reduction or degradation of any habitat used by any rare, threatened or endangered species, as listed by New York State or the federal government.	E.2.s	☒	☐
c. The proposed action may cause reduction in population, or loss of individuals, of any species of special concern or conservation need, as listed by New York State or the Federal government, that use the site, or are found on, over, or near the site.	E.2.t	☒	☐
d. _____ The proposed action may result in a reduction or degradation of any habitat used by any species of special concern and conservation need, as listed by New York State or the Federal government.	E.2.t	☒	☐
e. _____ The proposed action may diminish the capacity of a registered National Natural Landmark to support the biological community it was established to protect.	E.3.c	☒	☐
f._____ The proposed action may result in the removal of, or ground disturbance in, any portion of a designated significant natural community. Source:	E.2.r	☒	☐
g. _____ The proposed action may substantially interfere with nesting/breeding, foraging, or over-wintering habitat for the predominant species that occupy or use the project site.	E.2.q	☒	☐
h. _____ The proposed action requires the conversion of more than 10 acres of forest, grassland or any other regionally or locally important habitat. Habitat type & information source:	E.1.b	☒	☐
i._____ Proposed action (commercial, industrial or recreational projects, only) involves use of	D.2.q	☒	☐

herbicides or pesticides.			
j. _____ Other impacts:		☒	☐

8. _____ Impact on Agricultural Resources

The proposed action may impact agricultural resources. (See Part 1.E.3.a & E.3.b)

YES ☐ NO ☒

If "YES", answer questions a-h. If "NO", move on to Section 9.

	Relevant Part 1 Question(s)	No, or small impact may occur	Moderate to large impact may occur
a. _____ The proposed action may impact soil classified within soil group 1 through 4 of the NYS Land Classification System.	E.2.c E.3.b	☐	☐
b. _____ The proposed action may sever, cross or otherwise limit access to agricultural land (includes cropland, hayfields, pasture, vineyard, orchard, etc.).	E.1.a E.1.b	☐	☐
c. The proposed action may result in the excavation or compaction of the soil profile of active agricultural land.	E.3.b	☐	☐
d. _____ The proposed action may irreversibly convert agricultural land to non-agricultural uses, either more than 2.5 acres if located in an Agricultural District or more than 10 acres if not within an Agricultural District.	E.1.b E.3.a	☐	☐
e. _____ The proposed action may disrupt or prevent installation of an agricultural land management system.	E.1.a E.1.b	☐	☐
f. _____ The proposed action may result, directly or indirectly, in increased development potential or pressure on farmland.	C.2.c, C.3 D.2.c, D.2.d	☐	☐
g. _____ The proposed project is not consistent with the adopted municipal Farmland Protection Plan.	C.2.c	☐	☐
h. _____ Other impacts:		☐	☐

9. _____ Impact on Aesthetic Resources

The land use of the proposed action are obviously different from, or are in sharp contrast to, current land use patterns between the proposed project and a scenic or aesthetic resource. (See Part 1.E.1.a, E.1.b, E.3.h)

YES ☐ NO ☒

If "YES", answer questions a-g and complete Appendix B - Visual EAF Addendum. If "NO", move on to Section 10.

	Relevant Part 1 Question(s)	No, or small impact may occur	Moderate to large impact may occur
a. _____ Proposed action may be visible from any officially designated federal, state, or local scenic or aesthetic resource.	E.3.h	☐	☐
b. _____ The proposed action may	C.2.b	☐	☐

result in the obstruction, elimination or significant screening of one or more officially designated scenic views.	E.3.h		
c. The proposed action may be visible from publicly accessible vantage points: i. Seasonally (e.g., screened by summer foliage, but visible during other seasons) ii. Year round	 E.3.h E.3.h	 ☐ ☐	 ☐ ☐
d. _____ The situation or activity in which viewers are engaged while viewing the proposed action is: i. Routine travel by residents, including travel to and from work ii. Recreational or tourism based activities	 E.3.h E.2.u E.1.c	 ☐ ☐	 ☐ ☐
e. _____ The proposed action may cause a diminishment of the public enjoyment and appreciation of the designated aesthetic resource.	E.3.h	☐	☐
f. _____ There are similar projects visible within the following distance of the proposed project: 0 – ½ mile ½ – 3 mile 3 – 5 mile 5+ mile	 D.1.a D.1.h D.1.i E.1.a	 ☐ ☐ ☐ ☐	 ☐ ☐ ☐ ☐
g. _____ Other impacts:		☐	☐

10. _____ Impact on Historic and Archeological Resources

The proposed action may occur in or adjacent to an historic or archaeological resource. (See Part 1.E.3.e, E.3.f, E.3.g) YES ☒ NO ☐

If "YES", answer questions a-e. If "NO", move on to Section 11.

	Relevant Part 1 Question(s)	No, or small impact may occur	Moderate to large impact may occur
a. _____ The proposed action may occur wholly or partially within, or substantially contiguous to, any buildings, archaeological site or district which is listed on or has been nominated by the NYS Board of Historic Preservation for inclusion on the State or National Register of Historic Places.	E.3.e	☒	☐
b. _____ The proposed action may occur wholly or partially within, or substantially contiguous to, an area designated as sensitive for archaeological sites on the NY State Historic Preservation Office (SHPO) archaeological site inventory.	E.3.f	☒	☐
c. The proposed action may occur wholly or partially within, or substantially contiguous to, an archaeological site not included on the NY SHPO inventory. Source:	E.3.g	☒	☐
d. _____ Other impacts:		☒	☐
e. _____ If any of the above (a-d) are answered "Yes", continue with the following questions to help support conclusions in Part 3: i. The proposed action may result in the destruction or alteration of all or part of the site or property.	 E.3.e – E.3g	 ☒	 ☐

ii. The proposed action may result in the alteration of the property's setting or integrity.	E.1.a, E.1.b E.3.e – E.3.g	☒	☐
iii. The proposed action may result in the introduction of visual elements which are out of character with the site or property, or may alter its setting.	C2, C3 E.3.g, E.3.h	☒	☐

11. _____ Impact on Open Space and Recreation

The proposed action may result in a loss of recreational opportunities or a reduction of an open space resource as designated in any adopted municipal open space plan. (See Part 1.C.2.c, E.1.c, E.2.u)

YES ☐ NO ☒

If "YES", answer questions a-e. If "NO", move on to Section 12.

	Relevant Part 1 Question(s)	No, or small impact may occur	Moderate to large impact may occur
a. _____ The proposed action may result in an impairment of natural functions, or "ecosystem services", provided by an undeveloped area, including but not limited to stormwater storage, nutrient cycling, and wildlife habitat.	D.2.e, E.1.b E.2.h – E.2.l E.2.q – E.2.t	☐	☐
b. _____ The proposed action may result in the loss of a current or future recreational resource.	C.2.a, C.2.c E.1.c, E.2.u	☐	☐
c. The proposed action may eliminate open space or recreational resource in an area with few such resources.	C.2.a, C.2.c E.1.c, E.2.u	☐	☐
d. The proposed action may result in loss of an area now used informally by the community as an open space resource.	C.2.c, E.1.c	☐	☐
e. _____ Other impacts:		☐	☐

12. _____ Impact on Critical Environmental Areas

The proposed action may be located within or adjacent to a critical environmental area (CEA). (See Part 1.E.3.d)

YES ☒ NO ☐

If "YES", answer questions a-c. If "NO", move on to Section 13.

	Relevant Part 1 Question(s)	No, or small impact may occur	Moderate to large impact may occur
a. _____ The proposed action may result in a reduction in the quantity of the resource or characteristic which was the basis for designation of the CEA.	E.3.d	☒	☐
b. The proposed action may result in a reduction in the quality of the resource or characteristic which was the basis for designation of the CEA.	E.3.d	☒	☐
c. _____ Other impacts:		☐	☐

13. _____ Impact on Transportation

The proposed action may result in a change to existing transportation systems. (See Part 1.D.2.j)

YES ☒ NO ☐

If "YES", answer questions a-f. If "NO", move on to Section 14.

	Relevant Part 1 Question(s)	No, or small impact may occur	Moderate to large impact may occur
a. _____ Projected traffic increase	D.2.j	☒	☐

may exceed capacity of existing road network.			
b. _____ The proposed action may result in the construction of paved parking area for 500 or more vehicles.	D.2.j	☒	☐
c. _____ The proposed action will degrade existing transit access.	D.2.j	☒	☐
d. _____ The proposed action will degrade existing pedestrian or bicycle accommodations.	D.2.j	☒	☐
e. The proposed action may alter the present pattern of movement of people or goods.	D.2.j	☒	☐
f. _____ Other impacts:		☐	☐

14. _____ Impact on Energy

The proposed action may cause an increase in the use of any form of energy (See Part 1.D.2.k) YES ☐ NO ☒

If "YES", answer questions a-e. If "NO", move on to Section 15.

	Relevant Part 1 Question(s)	No, or small impact may occur	Moderate to large impact may occur
a. _____ The proposed action will require a new, or an upgrade to an existing, substation.	D.2.k	☐	☐
b. _____ The proposed action will require the creation or extension of an energy transmission or supply system to serve more than 50 single or two-family residences or to serve a commercial or industrial use.	D.1.h D.1.i D.2.k	☐	☐
c. _____ The proposed action may utilize more than 2,500 MWhrs per year of electricity.	D.2.k	☐	☐
d. The proposed action may involve heating and/or cooling of more than 100,000 square feet of building area when completed.	D.1.i	☐	☐
e. _____ Other impacts:		☐	☐

15. _____ Impact on Noise, Odor and Light

The proposed action may result in an increase in noise, odors or outdoor lighting (See Part 1.D.2.m, D.2.n, D.2.o) YES ☒ NO ☐

If "YES", answer questions a-f. If "NO", move on to Section 16.

	Relevant Part 1 Question(s)	No, or small impact may occur	Moderate to large impact may occur
a. _____ The proposed action may produce sound above noise levels established by local regulation.	D.2.m	☒	☐
b. _____ The proposed action may result in blasting within 1,500 feet of any residence, hospital, school, licensed day care center, or nursing home.	D.2.m E.1.d	☒	☐
c. _____ The proposed action may result in routine odors for more than one hour per day.	D.2.o	☒	☐
d. _____ The proposed action may result in light shining onto adjoining properties.	D.2.n	☒	☐
e. The proposed action may result in lighting that creates sky-glow brighter than existing-area conditions.	D.2.n E.1.a	☒	☐

f. _____ Other impacts:		☒	☐

16. _____ **Impact on Human Health** The proposed action may have an impact on human health from exposure to new or existing sources of contaminants (See Part 1.D.2.q, E.1.d, E.1.f, E.1.g, E.1.h) *If "YES", answer questions a-m. If "NO", move on to Section 17.*	YES ☒ NO ☐		
	Relevant Part 1 Question(s)	**No, or small impact may occur**	**Moderate to large impact may occur**
a. _____ The proposed action is located within 1500 feet of a school, hospital, licensed day care center, group home, nursing home or retirement community.	E.1.d	☐	☒
b. _____ The site of the proposed action is currently undergoing remediation.	E.1.g, E.1.h	☒	☐
c. _____ There is a completed emergency spill remediation or a completed environmental site remediation on, or adjacent to, the site of the proposed action.	E.1.g E.1.h	☒	☐
d. _____ The site of the action is subject to an institutional control limiting the use of the property (e.g. easement, deed restriction)	E.1.g E.1.h	☒	☐
e. _____ The proposed action may affect institutional control measures that were put in place to ensure that the site remains protective of the environment and human health.	E.1.g E.1.h	☒	☐
f. _____ The proposed action has adequate control measures in place to ensure that future generation, treatment and/or disposal of hazardous wastes will be protective of the environment and human health.	D.2.t	☒	☐
g. _____ The proposed action involves construction or modification of a solid waste management facility.	D.2.q E.1.f	☒	☐
h. _____ The proposed action may result in the unearthing of solid or hazardous waste.	D.2.q E.1.f	☒	☐
i. _____ The proposed action may result in an increase in the rate of disposal, or processing, of solid waste.	D.2.r D.2.s	☒	☐
j. _____ The proposed action may result in excavation or other disturbance within 2000 feet of a site used for the disposal of solid or hazardous waste.	E.1.f – E.1.h	☒	☐
k. _____ The proposed action may result in the migration of explosive gases from a landfill site to adjacent off site structures.	E.1.f E.1.g	☒	☐
l. The proposed action may result in the release of contaminated leachate from the project site.	D.2.r, D.2.s E.1.f	☒	☐
m. _____ Other impacts:		☐	☐

17. _____ **Consistency with Community Plans** The proposed action is not consistent with adopted land use plans. (See Part 1.C.1, C.2, C.3) *If "YES", answer questions a-h. If "NO", move on to Section 18.*	YES ☐ NO ☒

	Relevant Part 1 Question(s)	No, or small impact may occur	Moderate to large impact may occur
a. _____ The proposed action's land use components may be different from, or in sharp contrast to, current surrounding land use pattern(s).	C.2, C.3, D.1.a, E.1.a, E.1.b	☐	☐
b. _____ The proposed action will cause the permanent population of the city, town or village in which the project is located to grow by more than 5%.	C.2	☐	☐
c. _____ The proposed action is inconsistent with local land use plans or zoning regulations.	C.2, C.3	☐	☐
d. _____ The proposed action is inconsistent with any County plans, or other regional land use plans.	C.2	☐	☐
e. The proposed action may cause a change in the density of development that is not supported by existing infrastructure or is distant from existing infrastructure.	C.3 D.1.e, D.1.f, D.1.h, E.1.b	☐	☐
f. The proposed action is located in an area characterized by low density development that will require new or expanded public infrastructure.	C.4, D.2.c, D.2.d, D.2.j	☐	☐
g. The proposed action may induce secondary development impacts (e.g., residential or commercial development not included in the proposed action)	C.2.a	☐	☐
h. _____ Other impacts:		☐	☐

18. _____ Consistency with Community Character

The proposed action is inconsistent with the existing community character (See Part 1.C.2, C.3, D.2, E.3) YES ☐ NO ☒

If "YES", answer questions a-g. If "NO", move on to Part 3.

	Relevant Part 1 Question(s)	No, or small impact may occur	Moderate to large impact may occur
a. _____ The proposed action may replace or eliminate existing facilities, structures, or areas of historic importance to the community.	E.3.e, E.3.f, E.3.g	☐	☐
b. _____ The proposed action may create a demand for additional community services (e.g. schools, police and fire)	C.4	☐	☐
c. _____ The proposed action may displace affordable or low-income housing in an area where there is a shortage of such housing.	C.2, C.3,D.1.h, D.1.i, E.1.a	☐	☐
d. _____ The proposed action may interfere with the use or enjoyment of officially recognized or designated public resources.	C.2, E.3	☐	☐
e. The proposed action is inconsistent with the predominant architectural scale and character.	C.2, C.3	☐	☐
f. Proposed action is inconsistent with the character of the existing natural landscape.	C.2, C.3, E.1.a, E.1.b, E.2.g – E.2.l	☐	☐
g. _____ Other impacts:		☐	☐

SUFFOLK COUNTY
FULL ENVIRONMENTAL ASSESSMENT FORM
6 NYCRR Part 617
State Environmental Quality Review

Part 3 – Evaluation of the Magnitude and Importance of Project Impacts and Determination of Significance

Part 3 provides the reasons in support of the determination of significance. The lead agency must complete Part 3 for every question in Part 2 where the impact has been identified as potentially moderate to large or where there is a need to explain why a particular element of the proposed action will not, or may, result in a significant adverse environmental impact.

Based on the analysis in Part 3, the lead agency must decide whether to require an environmental impact statement to further assess the proposed action or whether available information is sufficient for the lead agency to conclude that the proposed action will not have a significant adverse environmental impact. By completing the certification on the next page, the lead agency can complete its determination of significance.

Reasons Supporting This Determination:
To complete this section:

* _____ Identify the impact based on the Part 2 responses and describe its magnitude. Magnitude considers factors such as severity, size or extent of an impact.
* _____ Assess the importance of the impact. Importance relates to the geographic scope, duration, probability of the impact occurring, number of people affected by the impact and any additional environmental consequences if the impact were to occur.
* _____ The assessment should take into consideration any design element or project changes.
* _____ Repeat this process for each Part 2 question where the impact has been identified as potentially moderate to large or where there is a need to explain why a particular element of the proposed action will not, or may, result in a significant adverse environmental impact.
* _____ Provide the reason(s) why the impact may, or will not, result in a significant adverse environmental impact
* _____ For Conditional Negative Declarations identify the specific condition(s) imposed that will modify the proposed action so that no significant adverse environmental impacts will result.
* _____ Attach additional sheets, as needed.

Question 16 a. was marked "moderate to large impac may occur" because the project is located within 1,500 feet of a school, hospital, licensed day care center, group home, nursing home or retirement community. Specifically, the proposed project s within 1,500 feet of the Longwood Middle School. However, this project is not expected to have a significant adverse impact on the school because it will be of a temporary duration and any noise and emissions emitted from construction activities will be coordinated with the school activities so that the duration of construction near the school is minimized. Heavy construction activities such as milling, pavement removals and paving would be performed during evenings, weekends or periods when the school does not have peak activities scheduled. Equipment will be maintained and operated in such a manner that noise and emissions will be minimized. Any noise impacts would be of a short term duration during the approximately 12 month construction period.

Determination of Significance
Type 1 and Unlisted Actions

SEQR Status: Type I ☐ Unlisted ☒

Identify portions of EAF completed for this project: Part 1 ☒ Part 2 ☒ Part 3 ☒

Upon review of the information recorded on this EAF, as noted, plus this additional support information Critical Environmental Area Map #2, NYSDEC Environmental Resources Mapper, NYSDEC Wild, Scenic and Recreational Rivers Listing, Central Pine Barrens Area Map, Photos of outfall area and Project Plans and considering both the magnitude and importance of each identified potential impact, it is the conclusion of Suffolk County Department of Public Works as lead agency that:

☒ A. This project will result in no significant adverse impacts on the environment, and, therefore, an environmental impact statement need not be prepared. Accordingly, this negative declaration is issued.

☐ B. Although this project could have a significant adverse impact on the environment, that impact will be avoided or substantially mitigated because of the following conditions which will be required by the lead agency:

There will, therefore, be no significant adverse impacts from the project as conditioned, and therefore, this conditioned negative declaration is issued. A conditioned negative declaration may be used only for UNLISTED actions (see 6 NYCRR 617.7(d)).

☐ C. This Project may result in one or more significant adverse impacts on the environment, and an environmental impact statement must be prepared to further assess the impact(s) and possible mitigation and to explore alternatives to avoid or reduce those impacts. Accordingly, this positive declaration is issued.

Name of Action: Improvements to CR 21, Yaphank-Middle Island Road from Longwood Middle School to NY 25

Name of Lead Agency: Suffolk County Department of Public Works

Name of Responsible Officer in Lead Agency: William Hillman, P.E.

Title of Responsible Officer in Lead Agency: Chief Engineer

Signature of Responsible Officer in Lead Agency: for WH Date: 5/4/18

Signature of Preparer (if different from Responsible Officer) Alex Gimpelman Date: 5/4/18

For Further Information:
Contact Person: Alex Gimpelman, P.E.
Address: 335 Yaphank Avenue, Yaphank, NY 11980
Telephone Number: (631) 852-4240
Email: alex.gimpelman@suffolkcountyny.gov

For Type 1 Actions and Conditioned Negative Declarations, a copy of this Notice is sent to:
Chief Executive Officer of the political subdivision in which the action will be principally located (Town/City/Village)
Other involved agencies (if any)
Applicant (if any)
Environmental Notice Bulletin: http://www.dec.ny.gov/enb/enb.html

List of Attachments for Environmental Assessment Form
CP 5138 – Improvements to CR 21, Yaphank – Middle Island Road from Longwood Middle School to NY 25, Middle Country Road

1. Location Map
2. Aerial Key Map
3. Construction Plans & Profiles
4. Drainage Easement & Outfall Plans
5. NYSDEC Environmental Resources Mapper
6. Critical Environmental Area (CEA) Map #2
7. Central Pine Barrens Area Map
8. Wild, Scenic & Recreational Rivers Listing
9. Soil Report
10. Photos

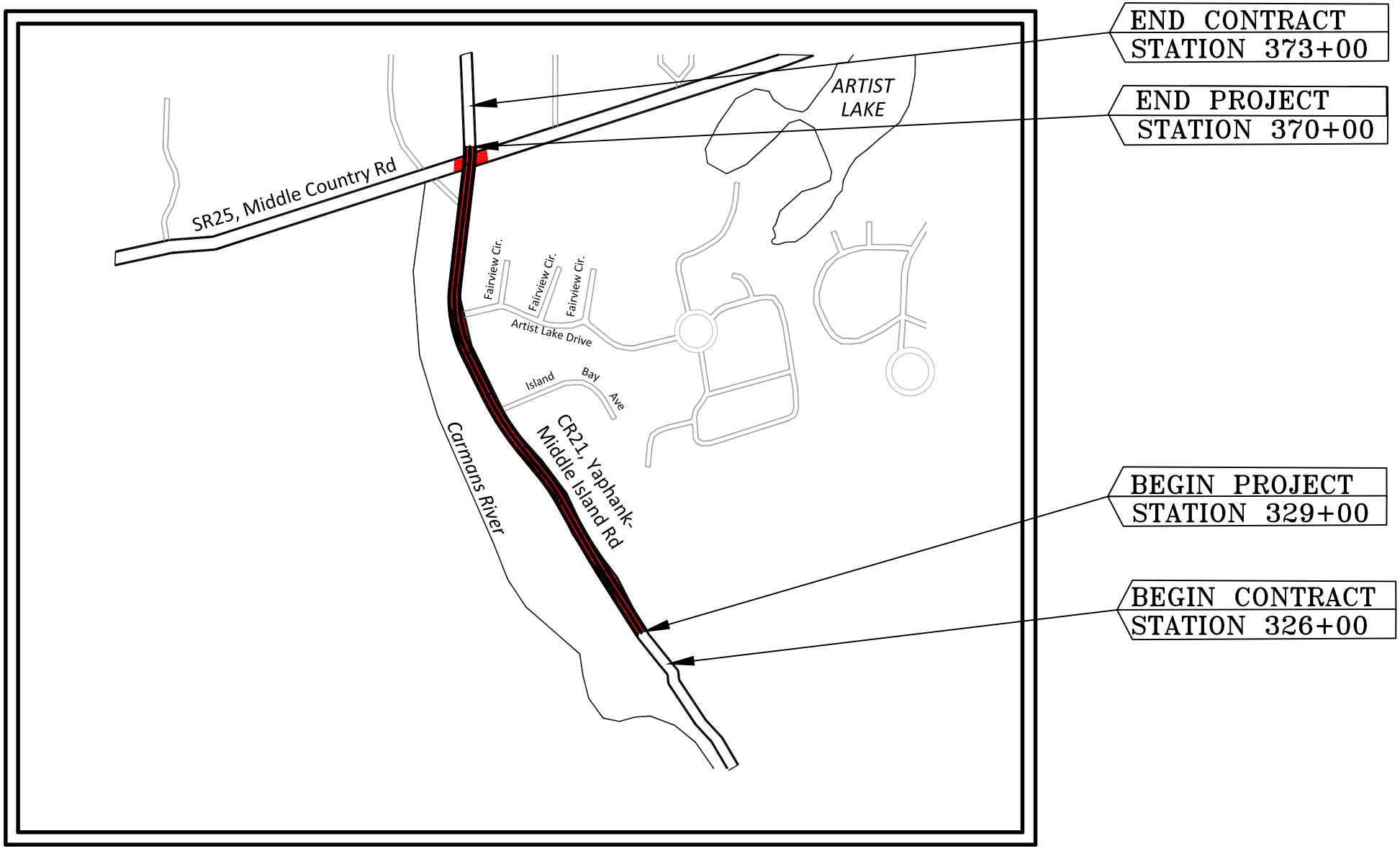

LOCATION MAP

AERIAL KEY MAP

SCALE: 1"=300'

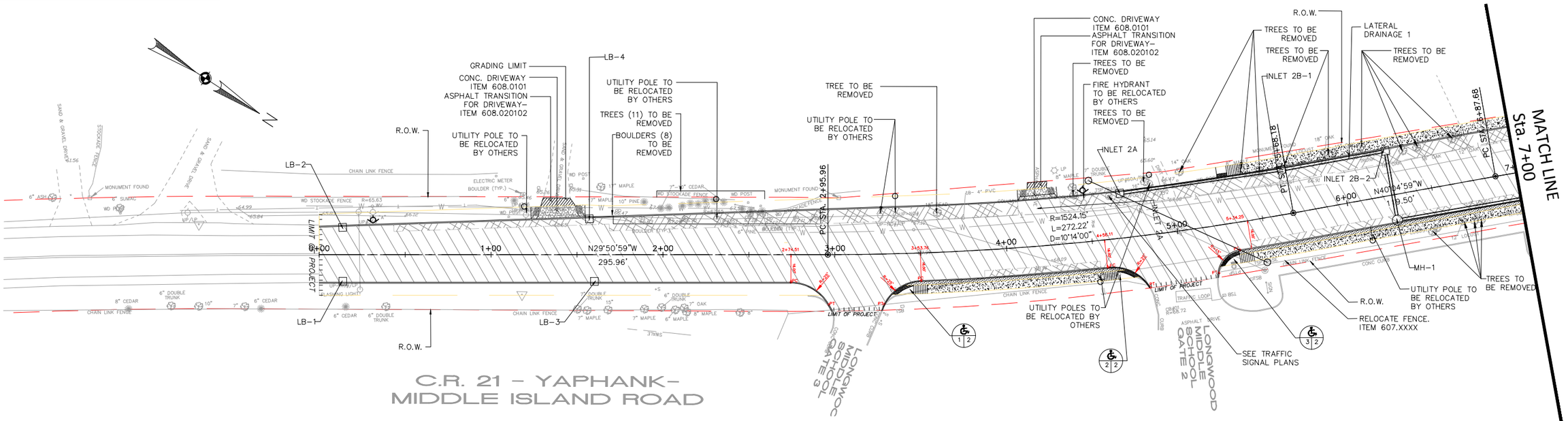

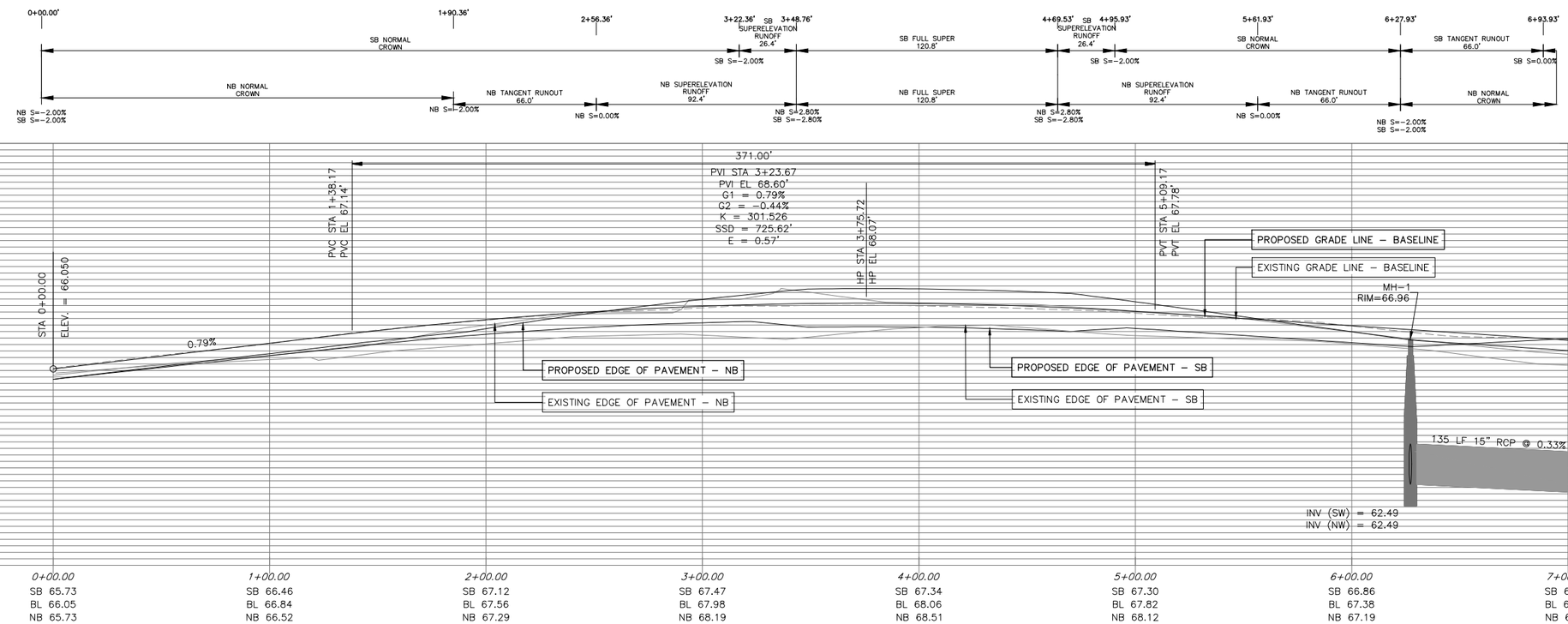

PROFILE

VERTICAL: 1" = 4'
HORIZONTAL: 1" = 60'

PLAN

GRAPHIC SCALE

30 0 15 30 60 120

(IN FEET)

SYMBOL	DESCRIPTION	APPROVED	DATE

REVISIONS

STANTEC
475 Fifth Avenue, 12th Floor
New York, NY 10017
Tel: (646) 490–3893
Web: www.stantec.com

COUNTY OF SUFFOLK
DEPARTMENT OF PUBLIC WORKS
YAPHANK, NEW YORK

GILBERT ANDERSON, P.E. – COMMISSIONER

CR21 – YAPHANK–MIDDLE ISLAND ROAD
TOWN OF BROOKHAVEN
SUFFOLK COUNTY, NY

CONSTRUCTION PLAN & PROFILE (1 OF 4)

PROJECT NO.	DATE	SHEET NO. 27 OF
CP 5138	12/22/2017	

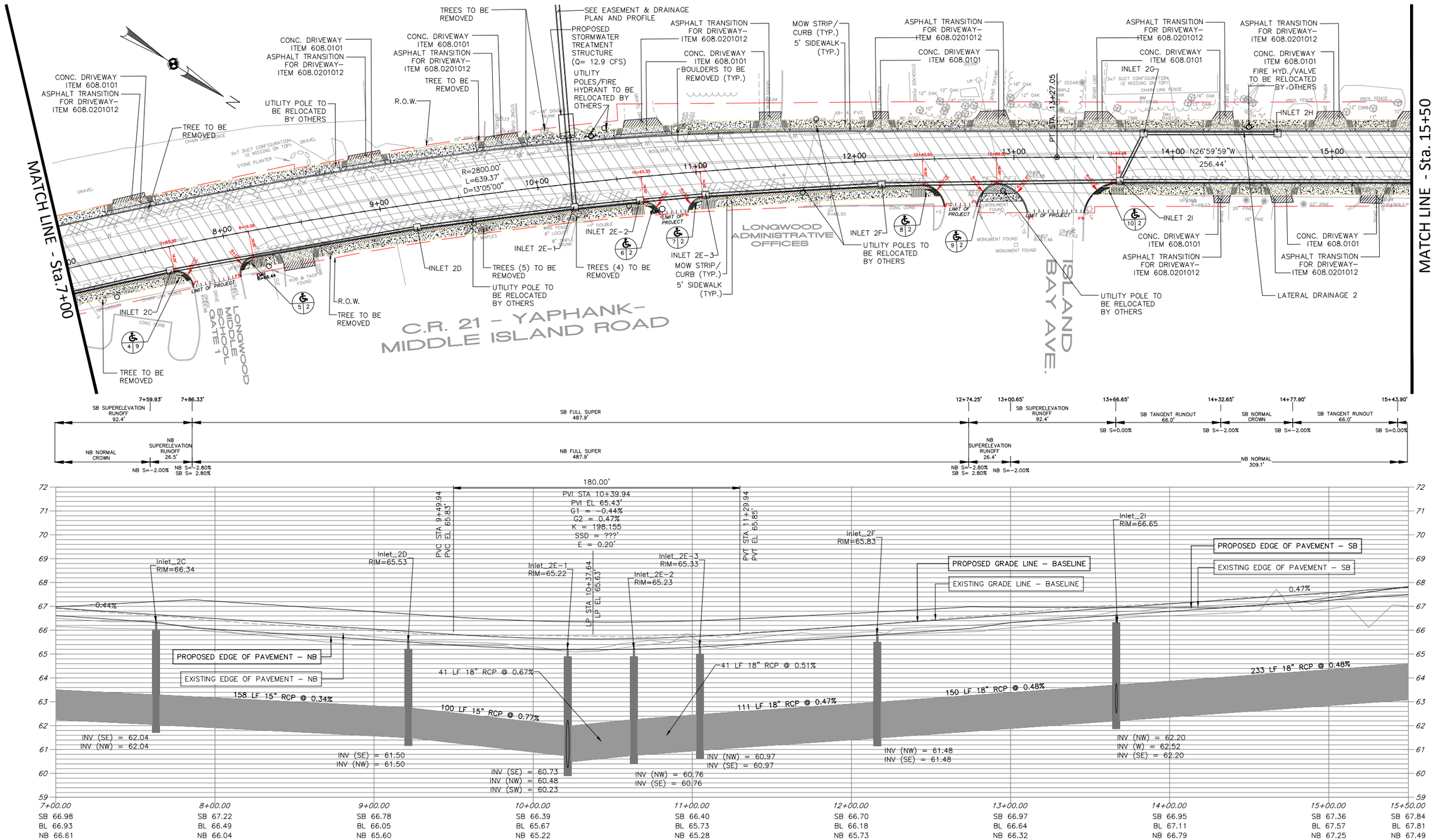

PROFILE

VERTICAL: 1" = 4'
HORIZONTAL: 1" = 60'

PLAN

GRAPHIC SCALE

30 0 15 30 60 120

(IN FEET)

SYMBOL	DESCRIPTION	APPROVED	DATE

REVISIONS

STANTEC
475 Fifth Avenue, 12th Floor
New York, NY 10017
Tel: (646) 490-3893
Web: www.stantec.com

COUNTY OF SUFFOLK
DEPARTMENT OF PUBLIC WORKS
YAPHANK, NEW YORK

GILBERT ANDERSON, P.E. - COMMISSIONER

CR21 - YAPHANK-MIDDLE ISLAND ROAD
TOWN OF BROOKHAVEN
SUFFOLK COUNTY, NY

CONSTRUCTION PLAN & PROFILE (2 OF 4)

PROJECT NO.	DATE	SHEET NO. 28 OF
CP 5138	12/22/2017	

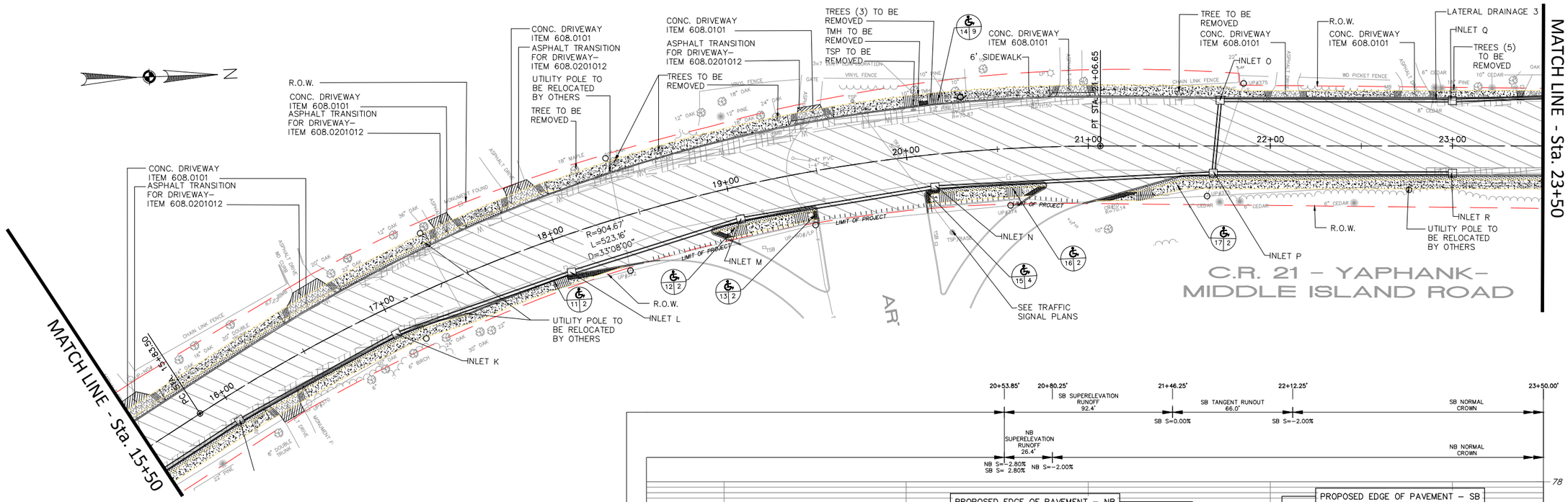

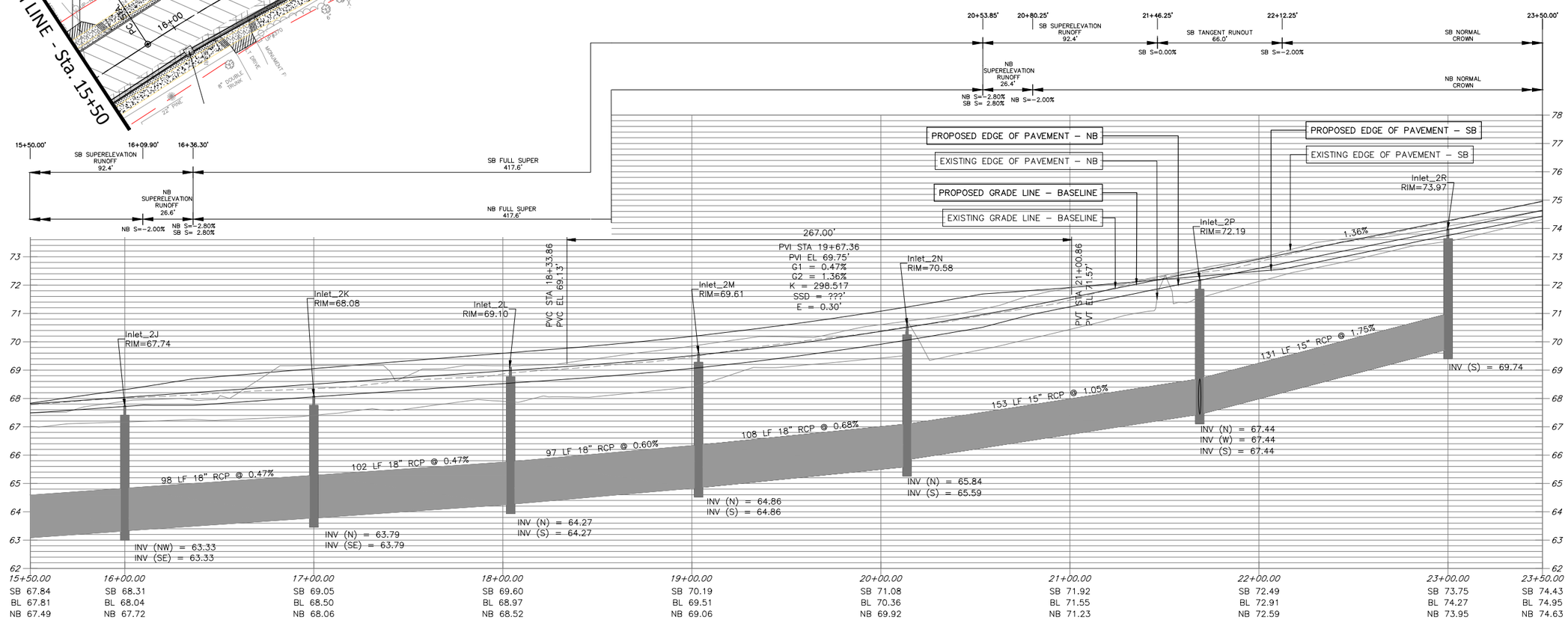

PROFILE

VERTICAL: 1" = 4'
HORIZONTAL: 1" = 60'

PLAN

GRAPHIC SCALE

30 0 15 30 60 120

(IN FEET)

SYMBOL	DESCRIPTION	APPROVED	DATE

REVISIONS

STANTEC
475 Fifth Avenue, 12th Floor
New York, NY 10017
Tel: (646) 490-3893
Web: www.stantec.com

COUNTY OF SUFFOLK
DEPARTMENT OF PUBLIC WORKS
YAPHANK, NEW YORK

GILBERT ANDERSON, P.E. – COMMISSIONER

CR21 – YAPHANK–MIDDLE ISLAND ROAD
TOWN OF BROOKHAVEN
SUFFOLK COUNTY, NY

CONSTRUCTION PLAN & PROFILE (3 OF 4)

PROJECT NO.	DATE	SHEET NO. 29 OF
CP 5138	12/22/2017	

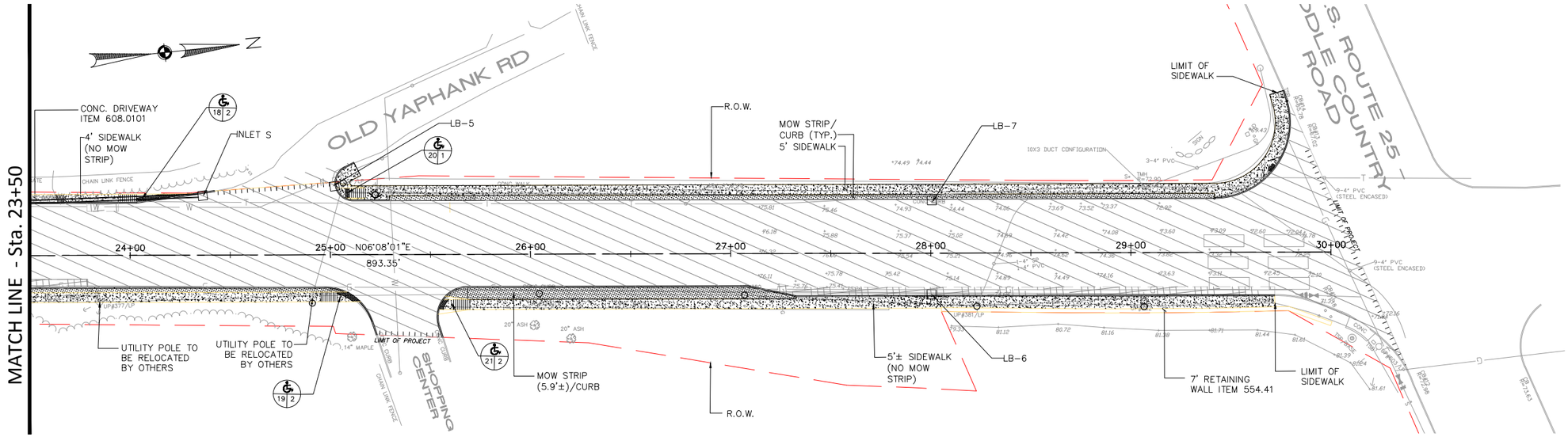

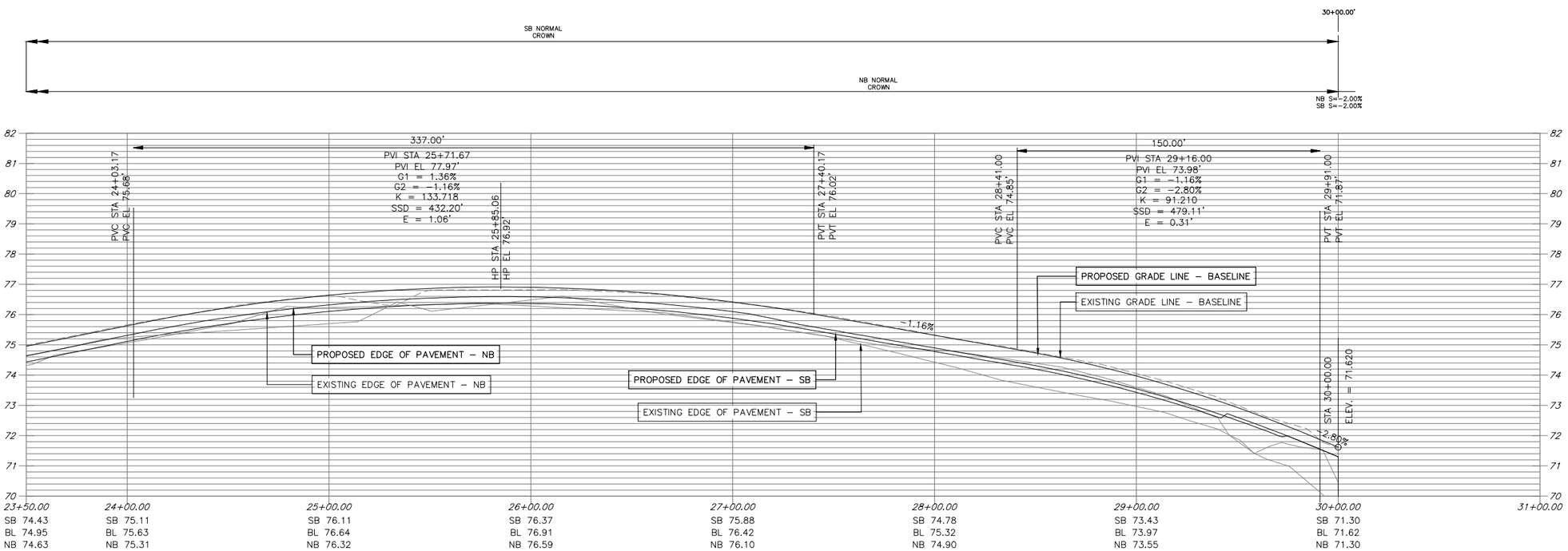

PROFILE

VERTICAL: 1" = 4'
HORIZONTAL: 1" = 60'

PLAN

GRAPHIC SCALE

30 0 15 30 60 120

(IN FEET)

SYMBOL	DESCRIPTION	APPROVED	DATE

REVISIONS

Stantec
STANTEC
475 Fifth Avenue, 12th Floor
New York, NY 10017
Tel: (646) 490-3893
Web: www.stantec.com

COUNTY OF SUFFOLK
DEPARTMENT OF PUBLIC WORKS
YAPHANK, NEW YORK

GILBERT ANDERSON, P.E. - COMMISSIONER

CR21 - YAPHANK-MIDDLE ISLAND ROAD
TOWN OF BROOKHAVEN
SUFFOLK COUNTY, NY

CONSTRUCTION PLAN & PROFILE (4 OF 4)

PROJECT NO.	DATE	SHEET NO. 30 OF
CP 5138	12/22/2017	

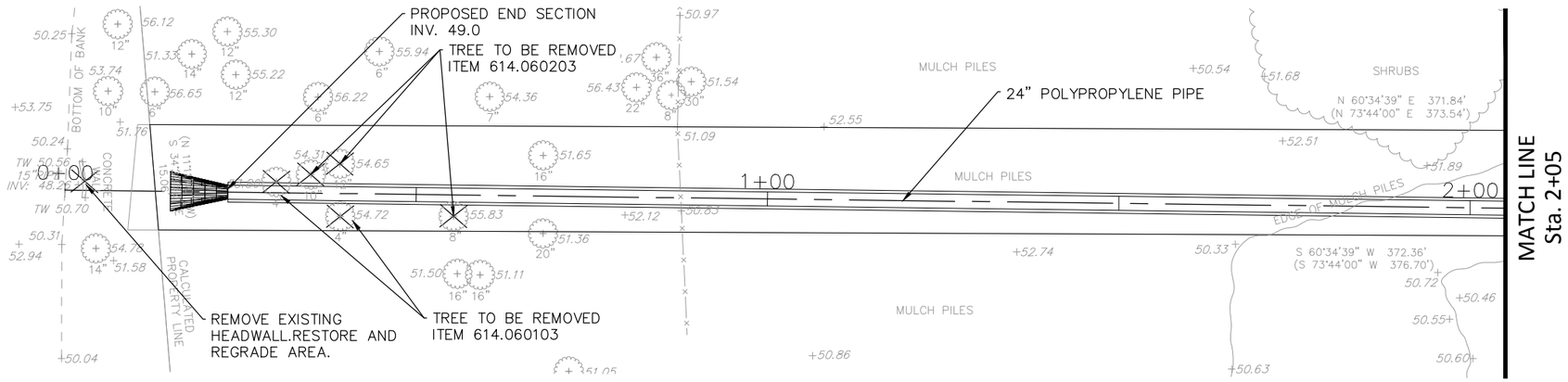

PLAN

SCALE: 1" = 20'

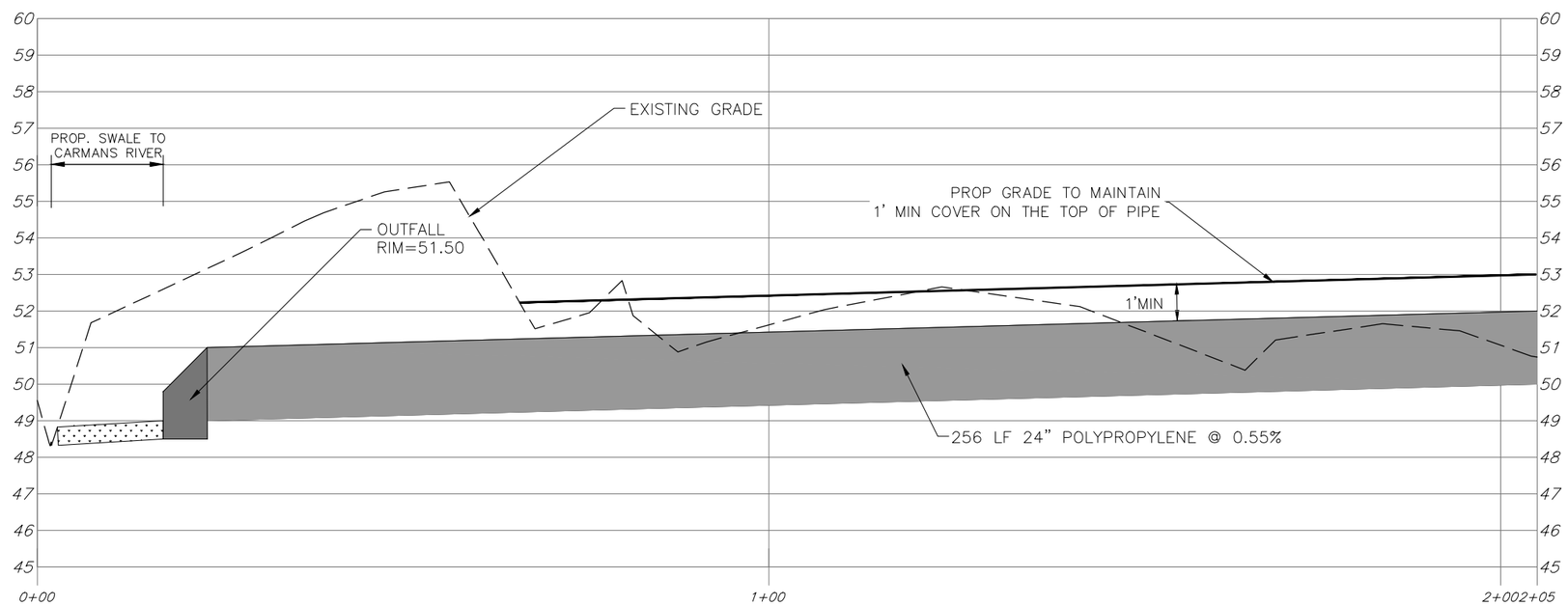

PROFILE

HORIZ: 1" = 20'
VERT: 1" = 4'

SYMBOL	DESCRIPTION	APPROVED	DATE

REVISIONS

STANTEC
475 Fifth Avenue, 12th Floor
New York, NY 10017
Tel: (646) 490-3893
Web: www.stantec.com

COUNTY OF SUFFOLK
DEPARTMENT OF PUBLIC WORKS
YAPHANK, NEW YORK

GILBERT ANDERSON, P.E. – COMMISSIONER

CR21 – YAPHANK-MIDDLE ISLAND ROAD
TOWN OF BROOKHAVEN
SUFFOLK COUNTY, NY

DRAINAGE & EASEMENT
PLAN AND PROFILE
(1 OF 3)

PROJECT NO.	DATE	SHEET NO.	OF
CP 5138	12/22/2017		

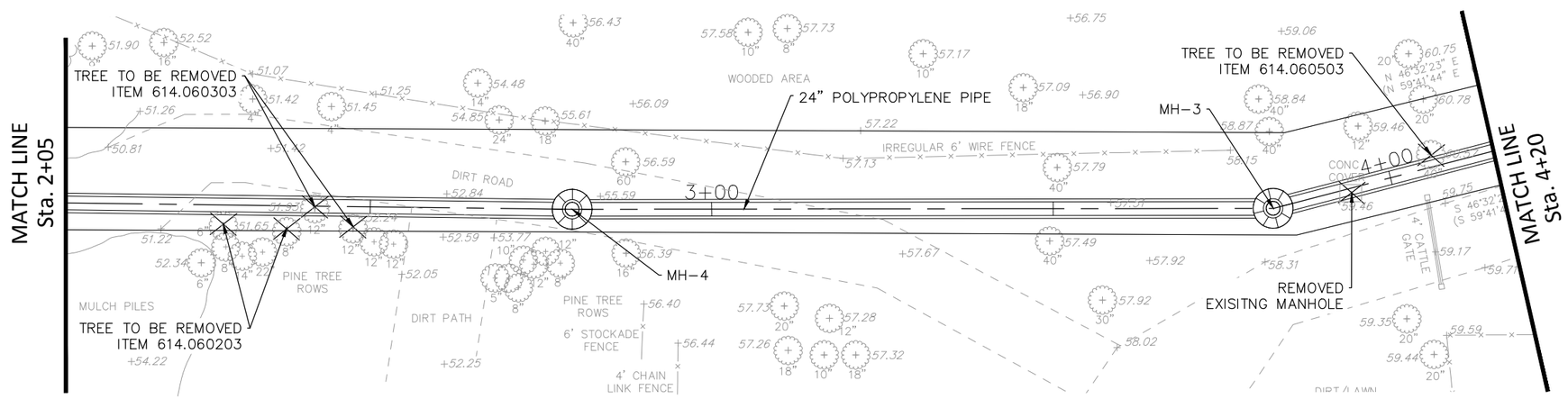

PLAN

SCALE: 1" = 20'

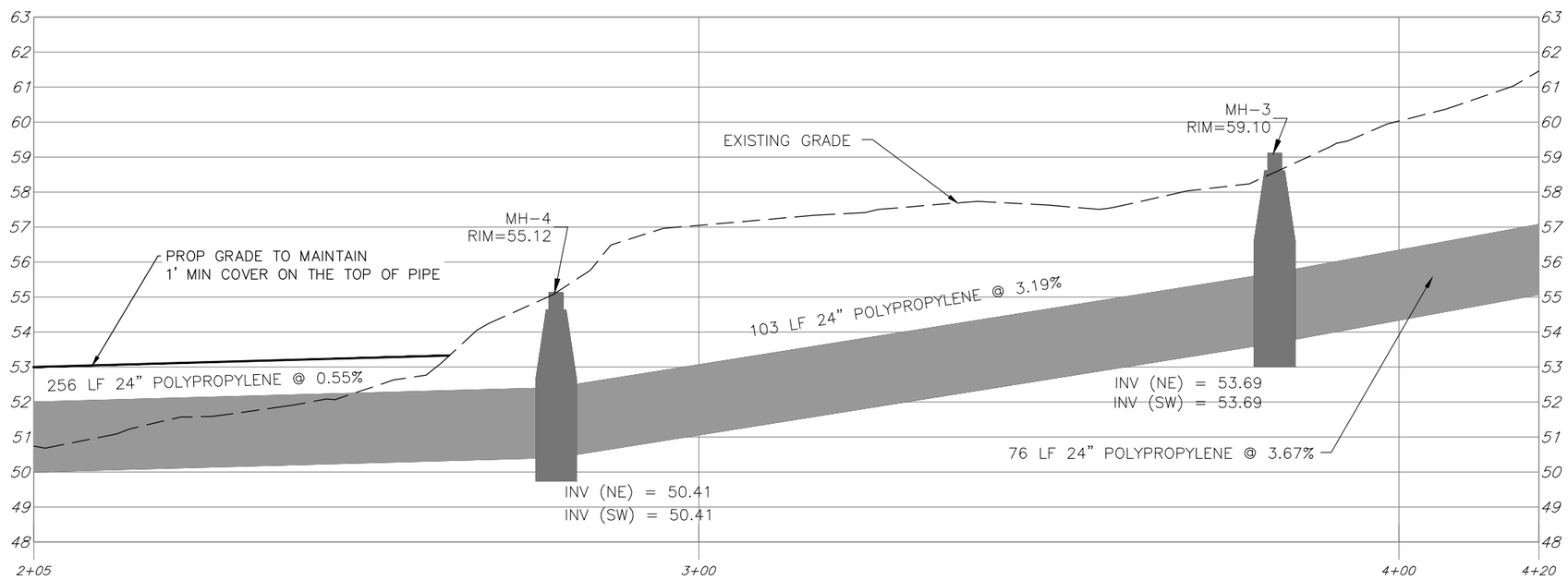

PROFILE

HORIZ: 1" = 20'
VERT: 1" = 4'

SYMBOL	DESCRIPTION	APPROVED	DATE

REVISIONS

Stantec

STANTEC
475 Fifth Avenue, 12th Floor
New York, NY 10017
Tel: (646) 490-3893
Web: www.stantec.com

COUNTY OF SUFFOLK
DEPARTMENT OF PUBLIC WORKS
YAPHANK, NEW YORK

GILBERT ANDERSON, P.E. – COMMISSIONER

CR21 – YAPHANK-MIDDLE ISLAND ROAD
TOWN OF BROOKHAVEN
SUFFOLK COUNTY, NY

DRAINAGE & EASEMENT
PLAN AND PROFILE
(2 OF 3)

PROJECT NO.	DATE	SHEET NO.	OF
CP 5138	12/22/2017		

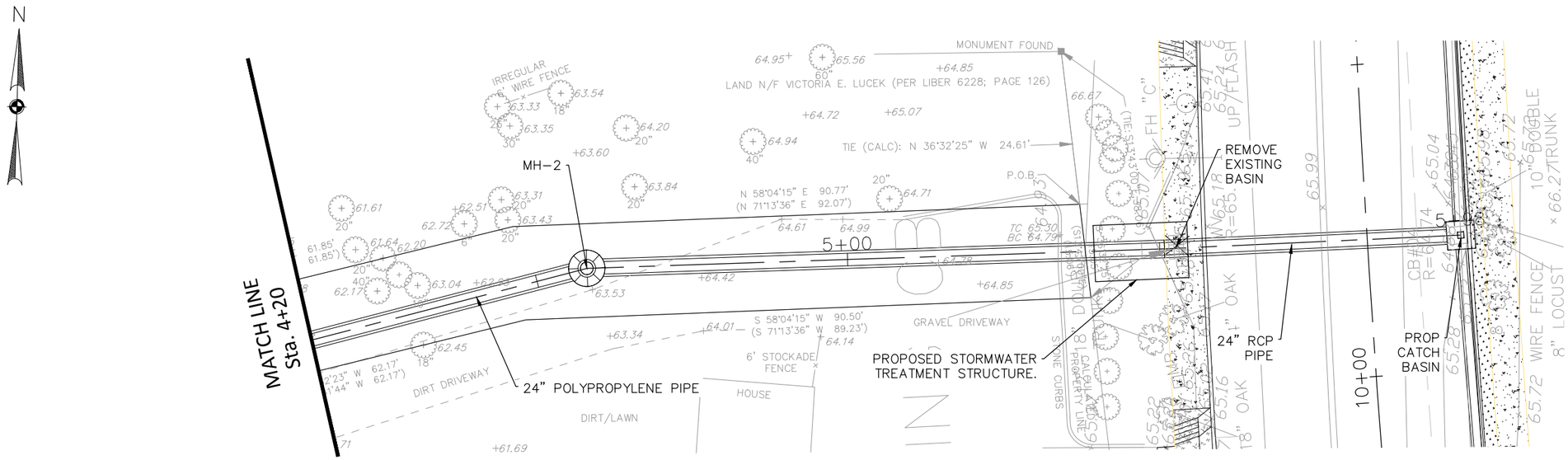

PLAN

SCALE: 1" = 20'

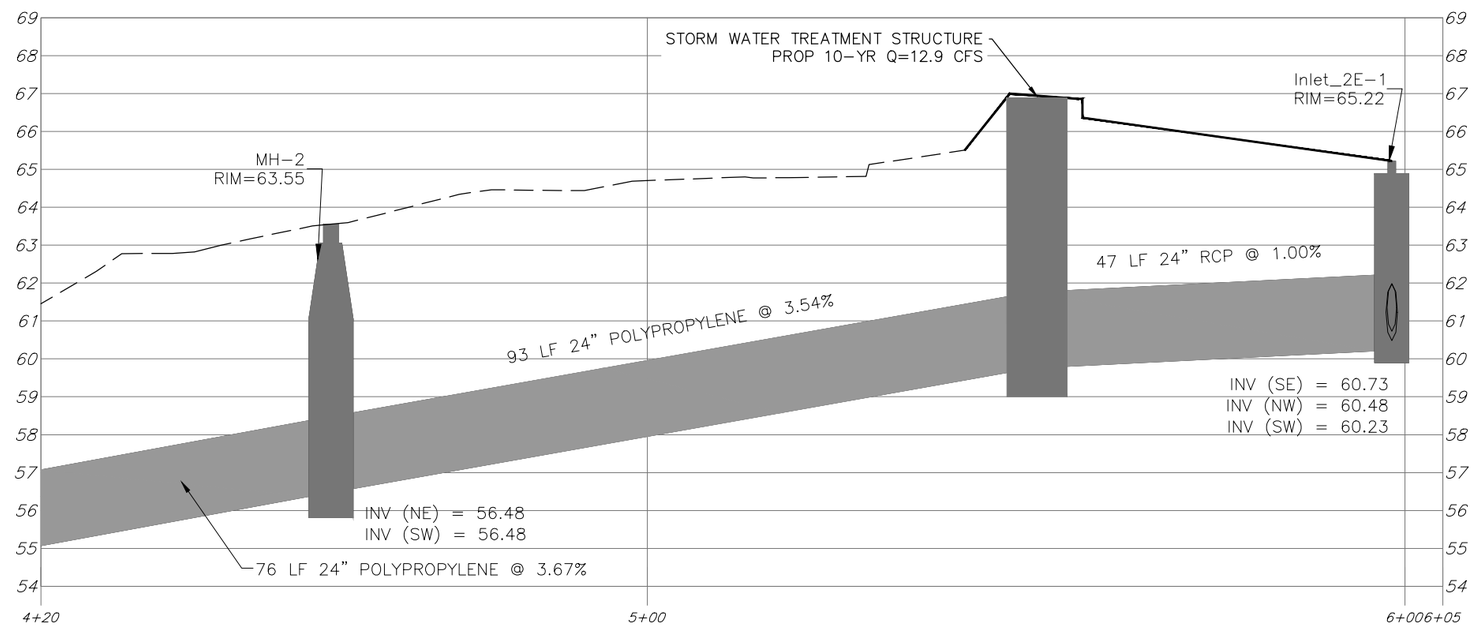

PROFILE

HORIZ: 1" = 20'
VERT: 1" = 4'

SYMBOL	DESCRIPTION	APPROVED	DATE

REVISIONS

Stantec

STANTEC
475 Fifth Avenue, 12th Floor
New York, NY 10017
Tel: (646) 490-3893
Web: www.stantec.com

COUNTY OF SUFFOLK
DEPARTMENT OF PUBLIC WORKS
YAPHANK, NEW YORK

GILBERT ANDERSON, P.E. – COMMISSIONER

CR21 – YAPHANK-MIDDLE ISLAND ROAD
TOWN OF BROOKHAVEN
SUFFOLK COUNTY, NY

DRAINAGE & EASEMENT
PLAN AND PROFILE
(3 OF 3)

PROJECT NO.	DATE	SHEET NO.	OF
CP 5138	12/22/2017		

NEW YORK STATE DEPARTMENT OF ENVIRONMENTAL CONSERVATION

Environmental Resource Mapper

Base Map: Topographical ▼ Using this map

- Search
- Tools
- Layers and Legend

  - All Layers
  - Unique Geological Features
  - Waterbody Classificaons f or Rivers/Streams
  - Waterbody Classificaons f or Lakes
  - State Regulated Freshwater Wetlands
  - State Regulated Wetland Checkzone
  - Significant Natural Communies
- Other Wetland Layers
- Reference Layers
- Tell Me More...
- Need A Permit?
- Contacts

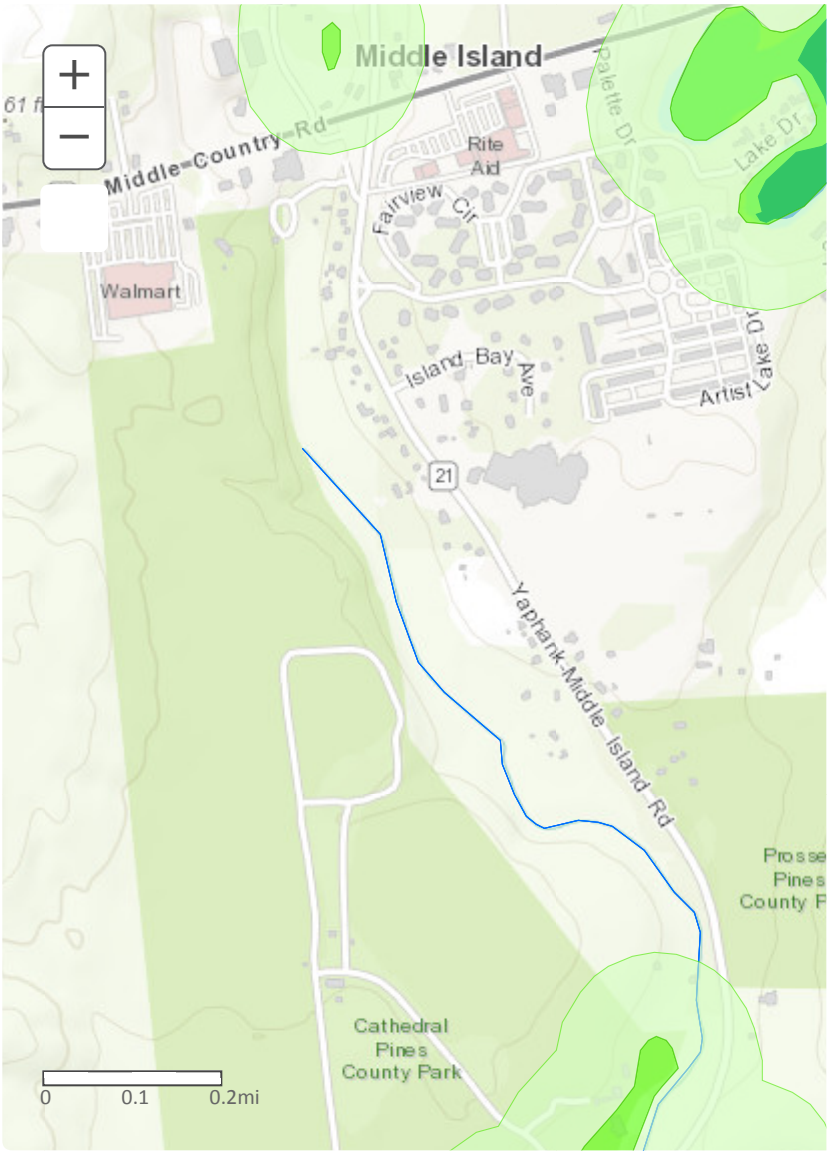

Special Groundwater Protection Area (Central Suffolk) Critical Environmental Area (CEA) Map #2

Effective Date of Designation: 2-10-88 Designating Agency: Suffolk County

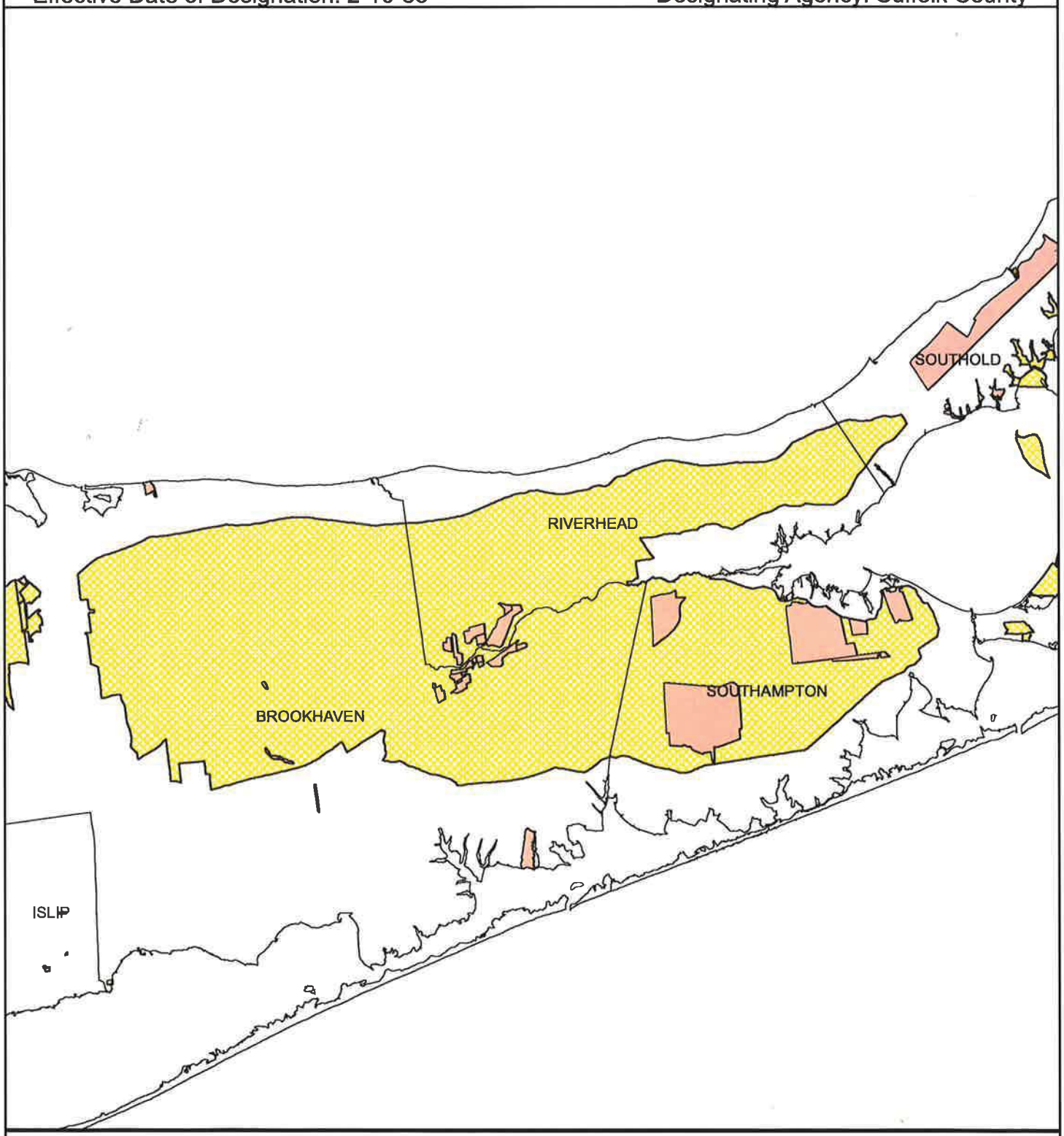

Legend

Adjacent CEAs

Special Groundwater Protection Area CEA Map # 2

0 2 4 8 12 Miles

1 inch equals 4.5 miles

For Adjacent CEAs see Maps: SGPA Map # 3, Robins Island, Scallop Pond, Dwarf Pine Forest, Sears Bellow, Pine Barrens, Maple Swamp, Terrels River, South Setauket Woods, Richmond Creek and Beach, Cutchogue Harbor, Downs Creek, West Creek, Brushs Creek, Little Creek, Goldsmith Inlet, Shinnecock Fort, Sugar Loaf Hill, Halls Creek, and Deep Hole Creek

®

Base Map: Town or City Boundary for NYS

Disclaimer: This map was prepared by the New York State Department of Environmental Conservation using the most current data available. It is deemed accurate but is not guaranteed. NYS DEC is not responsible for any inaccuracies in the data. Please contact the designating authority for additional information regarding legal boundary descriptions. SGPA Maps 1 through 9 represent a portion of the SGPA designated as a Critical Environmental Area.

CENTRAL PINE BARRENS AREA

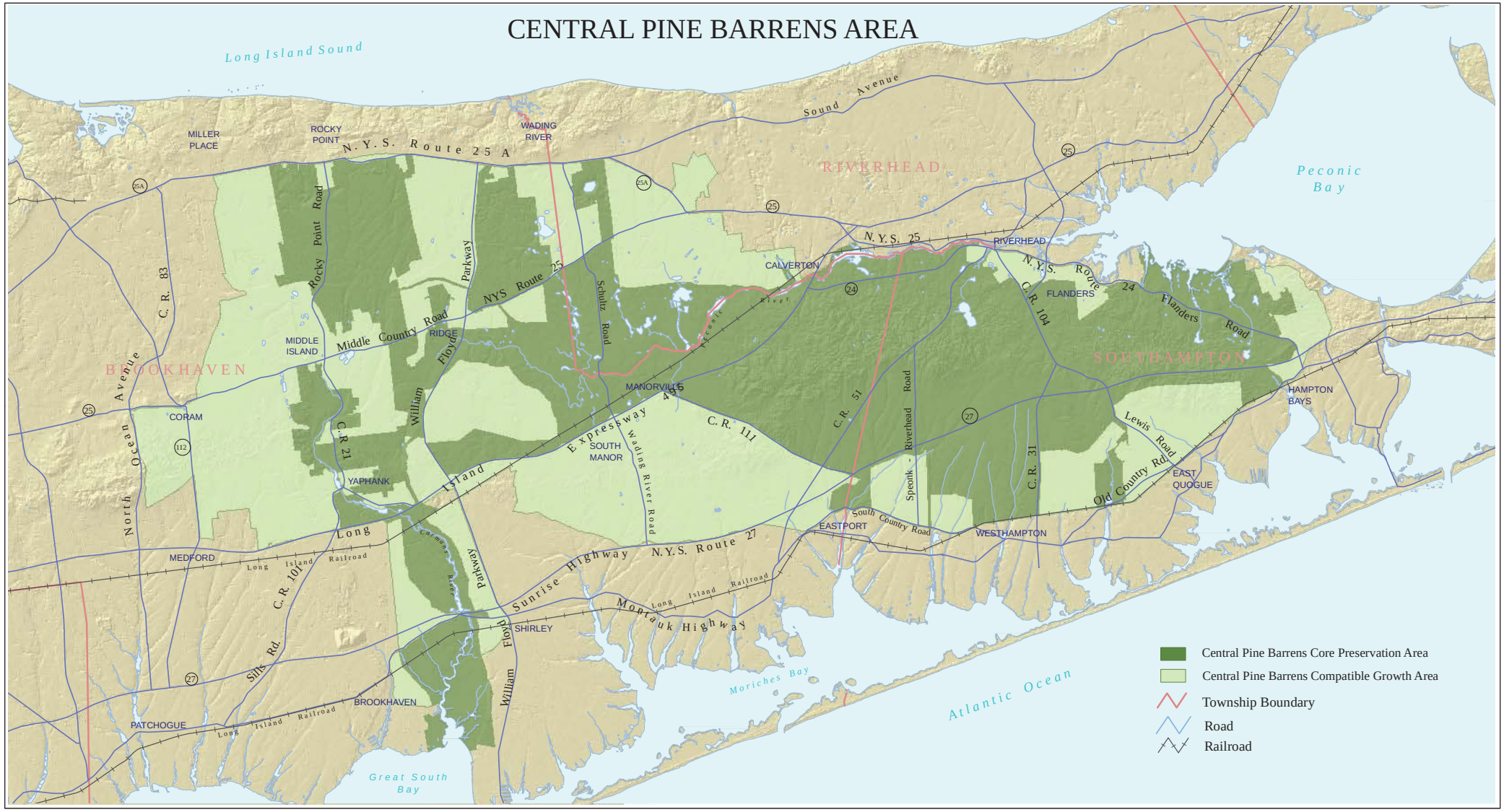

CENTRAL PINE BARRENS
JOINT PLANNING AND POLICY COMMISSION

Carrie Meek Gallagher, Chairwoman
Steven Bellone, Member
Edward P. Romaine, Member
Jay H. Schneiderman, Member
Sean M. Walter, Member

N W E S

Note: This map is intended for general reference only and is not to be used for surveying, legal interpretation of jurisdictional boundaries, or other precise purposes. Information shown on this map may contain defects, errors, and/or omissions. Refer to NYS ECL Article 57-0107 (10), (11), and (12) for the official description of the Central Pine Barrens boundaries.
Prepared by Commission Staff (ac), January 25, 2016.

2 1 0 2 4 Miles

NEW YORK STATE OF OPPORTUNITY | Department of Environmental Conservation

Wild, Scenic and Recreational Rivers

Wild Rivers

1. Cedar River: (a) Approximately seven miles from the southwest boundary of lot 82, Township 17, Totten and Crossfield's Purchase to the Hamilton County line; and
   (b) Approximately seven and three-tenths miles from the outlet of Cedar Lakes to a point where a road crosses the river approximately one and one-half miles upstream of Cedar River flow.
2. Cold River: Approximately fourteen miles from the Duck Hole to the confluence with the Raquette River and the entire three-mile length of Ouluska Pass Brook.
3. Hudson River: Approximately ten and one-half miles from the confluence of the Cedar River to the confluence with the Boreas River.
4. Indian River: Approximately thirteen miles from Brook Trout lake to the confluence with the South Branch of the Moose River.
5. Kunjamuk River: Approximately eight miles from the outlet of South Pond to a fish barrier dam near the southwest boundary of Lot 9, Township 31, Gorton Tract.
6. Opalescent River: Approximately eleven miles from Flowed Lands to the confluence with the Hudson River.
7. Oswegatchie River, Main Branch: Approximately eighteen and one-half miles from the Partlow Mill Dam to the southernmost boundary between private and state land at Inlet.
8. Oswegatchie River, Middle Branch: Approximately fourteen and one-half miles from the north boundary of Lot 27, Watson's East Triangle to a point one mile downstream of the confluence with Wolf Creek.
9. Piseco Outlet: Approximately four and one fifth miles from a point one-half mile east of the Route 10 bridge crossing to the confluence with the West Branch of the Sacandaga River.
10. Sacandaga River, East Branch: Approximately eleven and one-half miles from Botheration Pond to a point one-half mile above the confluence with Cook Brook.
11. Sacandaga River, West Branch: (a) Approximately seven miles from the confluence of the Piseco Lake outlet to the confluence with Dugway Creek;
    (b) Approximately nine miles from the source near Silver Lake Mountain to the Silver Lake wilderness boundary near Route 10; and
    (c) Approximately two and seven-tenths miles from the confluence with Cow Creek to the confluence with Piseco outlet.
12. West Canada Creek: Approximately eight miles from Mud Lake to the Old Mitchell dam site.
13. West Canada Creek, South Branch: Approximately five and nine-tenths miles from the headwaters near T-Lake Falls to a footbridge crossing located approximately one mile upstream of the Floe.

Scenic Rivers

1. Ampersand Brook: Approximately eight miles from Ampersand Pond to the confluence with the Raquette River.
2. Ausable River: Approximately nine miles from Marcy swamp to St. Hubert's.

3. Black River: Approximately seven and eight-tenths miles from the point where Farr Road crosses the river to the point where the river intersects the Adirondack Park boundary.
4. Blue Mountain Stream: Approximately nine miles from the outlet of Clear Pond to the confluence with Pleasant Lake stream.
5. Bog River: Approximately seven and three-tenths miles from the dam below Hitchens Pond to Big Tupper Lake.
6. Boreas River: Approximately eleven and one-half miles from Cheney Pond to the confluence with the Hudson River.
7. Bouquet River: (a) Approximately six miles of the North Fork from the headwaters on Dial Mountain to the bridge on Route 73; and
   (b) Approximately five and one-half miles of the South Fork from the headwaters to the bridge on Route 73.
8. Carmens River: (a) Approximately two and one-quarter miles from its headwaters at the north boundary of Cathedral Pines Park (formerly Camp Wilderness), Suffolk County, southerly to its intersection with the southern boundary of Camp Sobaco (Girl Scout Camp);
   (b) Approximately two and one-half miles from Yaphank Avenue, Suffolk County, southerly to the Concrete Wing Dam in Southhaven Park; and
   (c) Approximately two and one-half miles from the south side of Sunrise Highway, Suffolk County, southerly to the mouth of the river (a line between Long Point and Sandy Point) at its confluence with Great South Bay.
9. Cedar River: (a) Approximately five miles from the Hamilton County line to the confluence with the Hudson River; and
   (b) Approximately ten miles from a point where a road crosses the river one and one-half miles pstream of Cedar River flow to a point where a southerly extension of the northeast state land boundary of Lot 96, Township 33, Totten and Crossfield's Purchase, would intersect the river.
10. Deer River: Approximately six and two-tenths miles from the outlet of Deer River flow to a point where the river intersects the Adirondack Park boundary.
11. East Canada Creek: Approximately twenty and nine-tenths miles from Powley Place to a point at which the creek intersects the Adirondack Park boundary near Sprite Creek at the southwest corner of Lot 45, Town of Oppenheim, Lott and Low's Patent.
12. Genesee River: Within Letchworth State Park.
13. Grasse River, Middle Branch: Approximately fourteen and one-half miles from the confluence of Blue Mountain stream and Pleasant Lake stream to the confluence of the South Branch of the Grasse River.
14. Grasse River, North Branch: Approximately twentyfive and four-tenths miles from the outlet of Church Pond to a point where the North Branch intersects the Adirondack Park boundary.
15. Grasse River, South Branch: (a) Approximately thirtyfive and two-tenths miles from the outlet of Center Pond to the confluence with the outlet of Allen Pond; and
    (b) Approximately three and seven-tenths miles from the most southerly point where the South Branch of the Grasse River intersects the Adirondack Park boundary, north to the confluence with the Middle Branch of the Grasse River.
16. Hudson River: (a) Approximately nine miles from the hamlet of Newcomb to the confluence with the Cedar River; and
    (b) Approximately four miles from the confluence with the Boreas River to a point one mile north of the hamlet of North River.

Custom Soil Resource Report
Soil Map

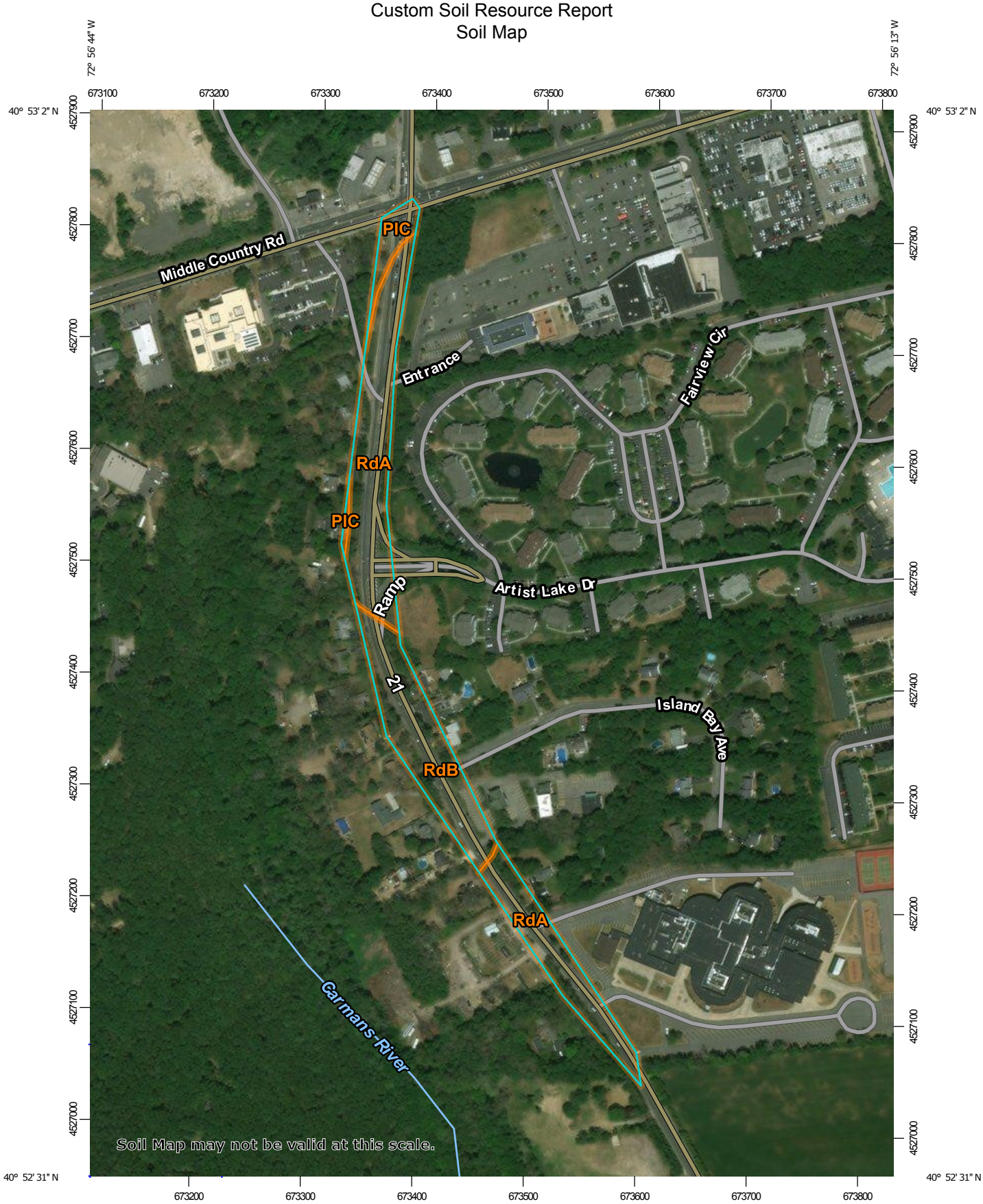

Map Scale: 1:4,650 if printed on A portrait (8.5" x 11") sheet.

N

Meters: 0 50 100 200 300

Feet: 0 200 400 800 1200

Map projection: Web Mercator Corner coordinates: WGS84 Edge tics: UTM Zone 18N WGS84

Map Unit Legend

Map Unit Symbol	Map Unit Name	Acres in AOI	Percent of AOI
PlC	Plymouth loamy sand, 8 to 15 percent slopes	0.5	6.8%
RdA	Riverhead sandy loam, 0 to 3 percent slopes	4.0	60.4%
RdB	Riverhead sandy loam, 3 to 8 percent slopes	2.2	32.8%
Totals for Area of Interest		**6.7**	**100.0%**

Map Unit Descriptions

The map units delineated on the detailed soil maps in a soil survey represent the soils or miscellaneous areas in the survey area. The map unit descriptions, along with the maps, can be used to determine the composition and properties of a unit.

A map unit delineation on a soil map represents an area dominated by one or more major kinds of soil or miscellaneous areas. A map unit is identified and named according to the taxonomic classification of the dominant soils. Within a taxonomic class there are precisely defined limits for the properties of the soils. On the landscape, however, the soils are natural phenomena, and they have the characteristic variability of all natural phenomena. Thus, the range of some observed properties may extend beyond the limits defined for a taxonomic class. Areas of soils of a single taxonomic class rarely, if ever, can be mapped without including areas of other taxonomic classes. Consequently, every map unit is made up of the soils or miscellaneous areas for which it is named and some minor components that belong to taxonomic classes other than those of the major soils.

Most minor soils have properties similar to those of the dominant soil or soils in the map unit, and thus they do not affect use and management. These are called noncontrasting, or similar, components. They may or may not be mentioned in a particular map unit description. Other minor components, however, have properties and behavioral characteristics divergent enough to affect use or to require different management. These are called contrasting, or dissimilar, components. They generally are in small areas and could not be mapped separately because of the scale used. Some small areas of strongly contrasting soils or miscellaneous areas are identified by a special symbol on the maps. If included in the database for a given area, the contrasting minor components are identified in the map unit descriptions along with some characteristics of each. A few areas of minor components may not have been observed, and consequently they are not mentioned in the descriptions, especially where the pattern was so complex that it was impractical to make enough observations to identify all the soils and miscellaneous areas on the landscape.

The presence of minor components in a map unit in no way diminishes the usefulness or accuracy of the data. The objective of mapping is not to delineate pure taxonomic classes but rather to separate the landscape into landforms or

LOOKING NORTH (UPSTREAM) AT EXISTING HEADWALL
SHOWING CARMANS RIVER STREAMBED
(NOTE LITTLE EVIDENCE OF FLOW)

LOOKING SOUTH (DOWNSTREAM) AT EXISTING HEADWALL
SHOWING CARMANS RIVER STREAMBED

LOOKING NORTHEAST AT EXISTING HEADWALL
SHOWING EASEMENT & ADJACENT AREA

LOOKING EAST (UPSTREAM) OF EXISTING HEADWALL
SHOWING EASEMENT & ADJACENT AREA

LOOKING SOUTHEAST AT EXISTING HEADWALL
SHOWING EASEMENT & ADJACENT AREA

COUNTY OF SUFFOLK

STEVEN BELLONE
COUNTY EXECUTIVE

DEPARTMENT OF ECONOMIC DEVELOPMENT AND PLANNING
DIVISION OF PLANNING AND ENVIRONMENT

COUNCIL ON ENVIRONMENTAL QUALITY

Lawrence Swanson
Chairperson
CEQ

MEMORANDUM

TO: Interested/Involved Parties

FROM: John Corral, Senior Planner JC

DATE: May 9, 2018

RE: Proposed Road Improvements to CR41, Springs Fireplace Road, Town of East Hampton

Enclosed is an Environmental Assessment Form for the above referenced County project which has been submitted to the Council on Environmental Quality (CEQ) for review. Pursuant to Title 6 NYCRR Part 617 and Chapter 450 of the Suffolk County Code, the CEQ must recommend a SEQRA classification for the action and determine whether it may have a significant adverse impact on the environment which would require the preparation of a Draft Environmental Impact Statement (DEIS).

The Council would like to know your environmental concerns regarding this proposal and whether you think a DEIS or a determination of non-significance is warranted. This project will be discussed at the **May 16, 2018** CEQ meeting. If you are unable to attend the meeting to present your views, please forward any recommendations or criticisms to this office prior the date of the meeting. **If the Council has not heard from you by the meeting date, they will assume that you feel that the action will not have significant adverse environmental impacts and should proceed accordingly.**

JC/cd
Enc.

cc: John Sohngen, Principal Public Health Engineer
Suffolk County Department of Health Services
Andrew P. Freleng, Chief Planner
Department of Economic Development and Planning

SUFFOLK COUNTY
FULL ENVIRONMENTAL ASSESSMENT FORM
6 NYCRR Part 617
State Environmental Quality Review

Part 1 – Environment and Setting

Instructions: Part 1 is to be completed by the applicant or project sponsor. Complete Part 1 based on information currently available. If additional research or investigation would be needed to fully respond to any item, please answer as thoroughly as possible based on current information; indicate whether missing information does not exist, or is not reasonably available to the sponsor; and, when possible, generally describe work or studies which would be necessary to update or fully develop that information. If a question is not applicable to the proposed project indicate with "N/A".

Applicants/sponsors must complete all items in Sections A & B. In Sections C, D & E, most items contain an initial question that must be answered either "Yes" or "No". If the answer is "Yes", complete the sub-questions that follow. If the answer to the initial question is "No", proceed to the next question. Section F allows the project sponsor to identify and attach any additional information. Section G requires the name and signature of the project sponsor to verify that the information contained in Part 1 is accurate and complete.

A. Project and Sponsor Information

Name of Action/Project: Improvements to County Road 41, Springs Fireplace Road
Project Location (specify Town, Village, Hamlet and attach general location map*): CR-41, from the vicinity of North Main Street to the vicinity of Hildreth Place, Town of East Hampton, Suffolk County, NY
Street Address: N/A
Name of Property or Waterway: N/A

* Maps of Property and Project: Attach relevant available maps including a location map (note: use road map, Hagstrom Atlas, USGS topography map, tax map or equivalent) and preliminary site plans showing orientation, scale, buildings, roads, landmarks, drainage systems, area to be altered by project, etc.

Type of Project: New ☐ Expansion ☒

Capital Program: Item # 5582 Date Adopted: 2018 Amount: $6,500,000

Brief Description of Proposed Action (include purpose or need/attach relevant design reports, plans, etc.): The project includes roadway resurfacing, pavement rehabilitation, curb and sidewalk installation, drainage improvements, traffic signal improvements and the installation of signing & pavement markings.

Existing exposed concrete roadway panels will be resurfaced with a minimum of 3" of asphalt. Areas of existing asphalt pavement shoulders will be milled 3" and resurfaced. Severely deteriorated concrete panels will be removed and replaced with full depth asphalt. Two percent travel lane cross slopes will be re-established by means of truing and leveling.

New mountable concrete curb will be installed along the entire south side of CR-41 within the project limits. New continuous concrete sidewalk will be installed along the entire south side as well, replacing existing intermittant sections of asphalt walkway. This will provide a safer and quieter roadway for all vehicular, bicyclists and pedestrian users and adjacent properties.

New drainage facilities will be installed along the newly curbed south side of the roadway. New drainge facilities will mainly consist of new catch basins piped to leaching pools. Where ample right-of-way exists, drop curbs & grass swales will be constructed as well.

This project may include ancillary work to be performed by various utility companies, which may include relocating underground and/or overhead electric, underground and/or overhead telephone/communications, and underground gas, water, and/or sewer infrastructure as necessary to construct the highway improvements proposed by this Capital Improvement Project

Project Status:

	Start	Completion
Proposal	4/15/16	5/9/18
Study	N/A	N/A
Preliminary Planning	7/29/16	12/8/17
Final Plans: Specs	12/9/17	12/20/18
Site Acquisition	N/A	N/A
Construction	4/1/19	10/1/20
Other		

Departments Involved:

	Dept. Performing Design & Construction	Initiating Dept. (if different)
Name:	Suffolk County Dept. of Public Works	
Street/PO:	335 Yaphank Avenue	
City, State:	Yaphank, New York	
Zip:	11980-9744	
Contact Person:	Paul McMahon, P.E.	
Business Phone:	631-852-4019	
Email:	paul.mcmahon@suffolkcountyny.gov	

B. <u>Government Approvals, Funding or Sponsorship</u>
("Funding" includes grants, loans, tax relief and any other forms of financial assistance)

Government Entity			If "Yes": Identify Agency and Approval(s) Required	Application Date (Actual or Projected)
i. City Council, Town Board or Village Board of Trustees	Yes ☐	No ☒		
ii. City, Town or Village Planning Board or Commission	Yes ☐	No ☒		
iii. City, Town or Village Zoning Board of Appeals	Yes ☐	No ☒		
iv. Other local agencies	Yes ☐	No ☒		
v. County agencies	Yes ☒	No ☐	SCDPW, CEQ, Suffolk County Legislature	3/20/18
vi. Regional agencies	Yes ☐	No ☒		
vii. State agencies	Yes ☐	No ☒		
viii. Federal agencies	Yes ☐	No ☒		

ix. Coastal Resources Is the project site within a Coastal Area or the waterfront area of a Designated Inland Waterway? **If YES,** Is the project site located in a community with an approved Local Waterfront Revitalization Program? Yes ☐ No ☐ Is the project site within a Coastal Erosion Hazard Area? Yes ☐ No ☐	Yes ☐ No ☒

C. Planning and Zoning

C.1. Planning and Zoning Actions	
Will administrative or legislative adoption or amendment of a plan, local law, ordinance, rule or regulation be the only approval(s) which must be granted to enable the proposed action to proceed?	Yes ☐ No ☒
C.2. Adopted Land Use Plans	
a. Do any municipally-adopted (city, town, village or county) comprehensive land use plan(s) include the site where the proposed action would be located? **If Yes:** Does the comprehensive plan include specific recommendations for the site where the proposed action would be located? Yes ☐ No ☒	Yes ☒ No ☐
b. Is the site of the proposed action within any local or regional special planning district (i.e. Greenway Brownfield Opportunity Area (BOA); designated State or Federal heritage area; watershed management plan; et. al)? **If Yes**, identify the plan(s):	Yes ☐ No ☒
c. Is the proposed action located wholly or partially within an area listed in an adopted municipal open space plan, or an adopted municipal farmland protection plan?	Yes ☐ No ☒

If Yes, identify the plan(s):	
C.3. Zoning	
a. Is the site of the proposed action located in a municipality with an adopted zoning law or ordinance? **If Yes**, what is the zoning classification(s) including any applicable overlay district?	Yes ☐ No ☒
b. Is the use permitted or allowed by a special or conditional use permit?	Yes ☒ No ☐
c. Is a zoning change requested as part of the proposed action? **If Yes**, what is the proposed new zoning for the site?	Yes ☐ No ☒
C.4. Existing Community Services	
a. In what school district is the project site located? East Hampton UFSD; Springs UFSD	
b. What police or other public protection forces serve the project site? East Hampton Town Police	
c. Which fire protection and emergency medical services serve the project site? East Hampton FD; Springs FD	
d. What parks serve the project site? East Hampton Golf Club	

D. Project Details

D.1. Proposed and Potential Development	
a. What is the general nature of the proposed action? (if mixed, include all components) Residential ☐; Industrial ☐; Commercial ☐; Recreational☐; Other ☒: Transportation	
b. Total acreage of the site of the proposed action:	(area within County ROW) 27.75 acres
c. Total acreage to be physically disturbed:	(area of new sidewalk) 0.18 acres
d. Total acreage (project site and any contiguous properties) owned or controlled by the applicant or project sponsor:	27.75 acres
e. Is the proposed action an expansion of an existing project or use? **If Yes,** what is the approximate percentage of the proposed expansion and identify the units (e.g., acres, miles, housing units, square feet, etc.)? 876 SY of new sidewalk (0.18 acres)	Yes ☒ No ☐
f. Is the proposed action a subdivision, or does it include a subdivision?	Yes ☐ No ☒

If Yes:

i. Purpose or type of subdivision? (if mixed, specify types)
Residential ☐; Industrial ☐; Commercial ☐; Recreational ☐; Other ☐

ii.

Is a cluster/conservation layout proposed?	Yes ☐ No ☐
Number of lots proposed:	
Minimum and maximum proposed lot sizes:	

g. Will proposed action be constructed in multiple phases?

If No, What is the anticipated period of construction?

4/1/19 thru 10/1/20

If Yes:

Total number of phases anticipated:
Anticipated commencement date of phase I (including demolition):
Anticipated completion date of final phase:
Generally describe connections or relationships among phases, including any contingencies where progress of one phase may determine timing or duration of future phases:

Yes ☐ No ☒

h. Does the project include new residential uses?

If Yes, show number of units proposed.

	Single Family	Two Family	Three Family	Multi-Family (4+)
Initial Phase				
At Completion				

Yes ☐ No ☒

i. Does the proposed action include new non-residential construction (including expansions)?

If Yes:

Total Number of Structures:
Dimensions of largest proposed structure:
Approximate extent of building space to be heated or cooled:

Yes ☐ No ☒

j. Does the proposed action include construction or other activities that will result in the impoundment of any liquids, such as creation of a water supply, reservoir, pond, lake, waste lagoon or other storage? **If Yes:** Purpose of the impoundment: If a water impoundment, the principal source of the water: Ground Water ☐; Surface Water Streams ☐; Other ☐ (specify): If other than water, identify the type of impounded/contained liquids and their source: Approximate size of the proposed impoundment (include units): Volume: Surface area: Dimensions of the proposed dam or impounding structure: Construction method/materials for the proposed dam or impounding structure (e.g., earth fill, rock wood, concrete):	Yes ☐ No ☒
D.2. Project Operations	
a. Does the proposed action include any excavation, mining or dredging, during construction, operations or both? (Not including general site preparation, grading or installation of utilities or foundations where all excavated materials will remain onsite) **If Yes:** What is the purpose of the excavation or dredging? How much material (including rock, earth, sediments, etc.) is proposed to be removed from the site? Volume: Over what duration of time: Describe nature and characteristics of materials to be excavated or dredged, and plans to use, manage or dispose of them:	Yes ☐ No ☒

D.2.a (cont.) – only answer following if checked "Yes" above	
Will there be onsite dewatering or processing of excavated materials? **If Yes**, describe: What is the total area to be dredged or excavated? What is the maximum area to be worked at any one time? What would be the maximum depth of excavation or dredging? Will the excavation require blasting? Summarize site reclamation goals and plans:	

b. Would the proposed action cause or result in alteration of, increase or decrease in size of, or encroachment into any existing wetland, water body, shoreline, beach or adjacent area? **If Yes:** Identify the wetland or water body which would be affected (by name, water index number, wetland map number or geographic description): Describe how the proposed action would affect that water body or wetland, e.g. excavation, fill, placement of structures or creation of channels, banks and shorelines. Indicate extent of activities, alterations and additions in square feet or acres: Will proposed action cause or result in disturbance to bottom sediments? **If Yes**, describe: Will proposed action cause or result in the destruction or removal of aquatic vegetation? **If Yes:** Area of vegetation proposed to be removed: Expected acreage of aquatic vegetation remaining after project completion: Purpose of proposed removal (e.g., beach clearing, invasive control, boat access): Proposed method of plant removal: If chemical/herbicide treatment will be used, specify product(s): Describe any proposed reclamation/mitigation following disturbance:	Yes ☐ No ☒

c. Will the proposed action use or create a new demand for water? **If Yes:** Total anticipated water usage/demand per day: Will the proposed action obtain water from an existing public water supply? **If Yes:** Name of district/service area: Does the existing public water supply have capacity to serve the proposal? Yes ☐ No ☐ Is the project site in the existing district? Yes ☐ No ☐ Is expansion of the district needed? Yes ☐ No ☐ Do existing lines serve the project site? Yes ☐ No ☐ Will line extension within an existing district be necessary to supply the project? **If Yes:** Describe extensions or capacity expansions proposed to serve this project: Source(s) of supply for the district: Is a new water supply district or service area proposed to be formed to serve the project site? **If Yes:** Applicant/sponsor for new district: Date application submitted or anticipated: Proposed source(s) of supply for new district: If a public water supply will not be used, describe plans to provide water supply for the project: If water supply will be from wells (public or private), what will be the maximum pumping capacity?	Yes ☐ No ☒

d. Will the proposed action generate liquid wastes?

If Yes:

Total anticipated liquid waste generation per day:

Nature of liquid wastes to be generated (e.g., sanitary wastewater, industrial; if combination, describe all components and approximate volumes or proportions of each):

If sanitary wastewater identify proposed disinfection technology and treatment goals for the following:

Disinfection technology:
Nitrogen:
Phosphorus:
Total Suspended Soilds (TSS):
Biological Oxygen Demand (BOD):

Will the proposed action use any existing public wastewater treatment facilities?

If Yes:

Name of wastewater treatment plant to be used:

Name of district:

Does the existing wastewater treatment plant have capacity to serve the project?
Yes ☐ No ☐

Is the project site in the existing district?
Yes ☐ No ☐

Is expansion of the district needed?
Yes ☐ No ☐

Do existing sewer lines serve the project site?
Yes ☐ No ☐

Will line extension within an existing district be necessary to serve the project?

If Yes:

Describe extensions or capacity expansions proposed to serve this project:

Will a new wastewater (sewage) treatment district be formed to serve the project site?

If Yes:

Applicant/Sponsor for new district:

Date application submitted or anticipated:

What is the receiving water for the wastewater discharge?

If public facilities will not be used, describe plans to provide wastewater treatment for the project, including specifying proposed receiving water (name and classification if surface discharge, or describe subsurface disposal plans):

Describe any plans or designs to capture, recycle or reuse liquid waste:

Yes ☐ No ☒

e. Will the proposed action disturb more than one acre and create stormwater runoff, either from new point sources (i.e. ditches, pipes, swales, curbs, gutters or other concentrated flows of stormwater) or non-point source (i.e. sheet flow) during construction or post construction? **If Yes:** How much impervious surface will the project create in relation to total size of project parcel? Area of Impervious Surface: 0.18 acres (new sidewalk) Area of Parcel: 27.75 acres Describe types of new point sources: mountable concrete curbs, asphalt tip-up gutter, pipes. Where will the stormwater runoff be directed (i.e. on-site stormwater management facility/structures, adjacent properties, groundwater, on-site surface water or off-site surface waters)? On-site stormwater management facilities, including catch basins, leaching basins & grass swales. If to surface waters, identify receiving water bodies or wetlands: Will stormwater runoff flow to adjacent properties? Yes ☐ No ☒ Does proposed plan minimize impervious surfaces use pervious materials or collect and re-use stormwater? Yes ☒ No ☐	Yes ☒ No ☐
f. Does the proposed action include, or will it use on-site, one or more sources of air emissions, including fuel combustion, waste incineration, or other processes or operations? **If Yes,** identify: Mobile sources during project operations (e.g., heavy equipment, fleet or delivery vehicles): Stationary sources during construction (e.g., power generation, structural heating, batch plant, crushers): Stationary sources during operations (e.g., process emissions, large boilers, electric generation):	Yes ☐ No ☒
g. Will any air emission sources named in D.2.f (above) require a NY State Air Registration, Air Facility Permit or Federal Clean Air Act Title IV or Title V Permit? **If Yes:** Is the project site located in an Air Quality non-attainment area? (Area routinely or periodically fails to meet ambient air quality standards for all or some parts of the year) Yes ☐ No ☐ In addition to emissions as calculated in the application, the project will generate: - Tons/year (metric) of Carbon Dioxide (CO_2) - Tons/year (metric) of Nitrous Oxide (N_2O) - Tons/year (metric) of Perfluorocarbons (PFCs) - Tons/year (metric) of Sulfur Hexafluoride (SF_6) - Tons/year (metric) of Carbon Dioxide equivalent of Hydroflorocarbons (HFCS) - Tons/year (metric) of Hazardous Air Pollutants (HAPs)	Yes ☐ No ☒

h. Will the proposed action generate or emit methane (including, but not limited to, sewage treatment plants, landfills, composting facilities)? **If Yes:** Estimate methane generation in tons/year (metric): Describe any methane capture, control or elimination measures included in project design (e.g., combustion to generate heat or electricity, flaring):	Yes ☐ No ☒
i. Will the proposed action result in the release of air pollutants from open-air operations or processes such as quarry or landfill operations? **If Yes,** describe operations and nature of emissions (e.g., diesel exhaust, rock particulates/dust): Temporary diesel exhaust from construction vehicles and equipment during construction	Yes ☒ No ☐
j. Will the proposed action result in a substantial increase in traffic above present levels or generate substantial new demand for transportation facilities or services? **If Yes:** When is the peak traffic expected? (check all that apply) Morning ☐; Evening ☐; Weekend ☐; Randomly ☐ between the hours of to For commercial activities only, projected number of semi-trailer truck trips/day: Parking spaces: Existing: Proposed: Net Increase/Decrease: Does the proposed action include any shared use parking? Yes ☐ No ☐ If the proposed action includes any modification of existing roads, creation of new roads or change in existing access, describe: Are public/private transportation service(s) or facilities available within ½ mile of the proposed site? Yes ☐ No ☐ Will the proposed action include access to public transportation or accommodations for use of hybrid, electric or other alternative fueled vehicles? Yes ☐ No ☐ Will the proposed action include plans for pedestrian or bicycle accommodations for connections to existing pedestrian or bicycle routes? Yes ☐ No ☐	Yes ☐ No ☒
k. Will the proposed action (for commercial or industrial projects only) generate new or additional demand for energy? **If Yes:** Estimate annual electricity demand during operation of the proposed action: Anticipated sources/suppliers of electricity for the project (e.g., on-site combustion, on-site renewable, via grid/local utility or other): Will the proposed action require a new, or an upgrade to, an existing substation? Yes ☐ No ☐	Yes ☐ No ☒

l. Hours of operation (Answer all items which apply)

During Construction	During Operations
Monday-Friday: 7:00am - 5:00pm	Monday-Friday:
Saturday:	Saturday:
Sunday:	Sunday:
Holidays:	Holidays:

N/A ☐

m. Does the proposed action produce noise that will exceed existing ambient noise levels during construction, operation or both?

If Yes:

Provide details including sources, time of day and duration: Sawcutting, milling, excavation of asphalt pavement during constuction (7am-5pm, Mon. - Fri.)
Will proposed action remove existing natural barriers that could act as a noise barrier or screen? Yes ☐ No ☒ Describe:

Yes ☒ No ☐

n. Will the proposed action have outdoor lighting?

If Yes:

Describe source(s), location(s), height of fixture(s), direction/aim, and proximity to nearest occupied structures:
Will proposed action remove existing natural barriers that could act as a light barrier or screen? Yes ☐ No ☐ Describe:

Yes ☐ No ☒

o. Does the proposed action have the potential to produce odors for more than one hour per day?

If Yes:

Describe possible sources, potential frequency and duration of odor emissions and proximity to nearest occupied structures:

Yes ☐ No ☒

p. Will the proposed action include any bulk storage of petroleum (over 1,100 gallons) or chemical products (over 550 gallons)?

If Yes:

Product(s) to be stored:
Volume(s): per unit time: (e.g., month, year)
Generally describe proposed storage facilities:

Yes ☐ No ☒

q. Will the proposed action (commercial, industrial and recreational projects only) use pesticides (i.e., herbicides, insecticides) during construction or operation?

If Yes:

Describe proposed treatment(s):
Will the proposed action use Integrated Pest Management Practices? Yes ☐ No ☐

Yes ☐ No ☒

r. Will the proposed action (commercial or industrial projects only) involve or require the management or disposal of solid waste (excluding hazardous materials)? **If Yes:** Describe any solid waste(s) to be generated during construction or operation of the facility: Construction: tons per (unit of time) Operation: tons per (unit of time) Describe any proposals for on-site minimization, recycling or reuse of materials to avoid disposal as solid waste: Construction: Operation: Proposed disposal methods/facilities for solid waste generated on-site: Construction: Operation:	Yes ☐ No ☒
s. Does the proposed action include construction or modification of a solid waste management facility? **If Yes:** Type of management or handling of waste proposed for the site (e.g., recycling or transfer station, composting, landfill or other disposal activities): Anticipated rate of disposal/processing: tons/month, if transfer or other non-combustion/thermal treatment, or tons/hour, if combustion or thermal treatment If landfill, anticipated site life: years	Yes ☐ No ☒
t. Will proposed action at the site involve the commercial generation, treatment, storage or disposal of hazardous waste? **If Yes:** Name(s) of all hazardous wastes or constituents to be generated, handled or managed at facility: Generally describe processes or activities involving hazardous wastes or constituents: Specify amount to be handled or generated: tons/month Describe any proposals for on-site minimization, recycling or reuse of hazardous constituents: Will any hazardous wastes be disposed at an existing offsite hazardous waste facility? Yes ☐ No ☐ **If Yes:** Provide name and location of facility: **If No:** Describe proposed management of any hazardous wastes which will not be sent to a hazardous waste facility:	Yes ☐ No ☒

u. Will proposed action adhere to Leadership in Energy and Environmental Design (LEED) or any other green building principals? **If Yes:** Describe proposed green building methods and attempted level of certification, if any:	Yes ☐ No ☒
v. Does the project sponsor propose the use of energy benchmarking to monitor and adjust project energy needs? **If Yes, explain:**	Yes ☐ No ☒
w. Will the proposed action use native plants for all landscaping needs? **Identify species to be used and method of irrigation:** turf re-establishment only	Yes ☐ No ☒
x. Does the proposed action promote local tourism? **If Yes, explain:**	Yes ☐ No ☒

E. Site and Setting of Proposed Action

E.1. Land Uses on and Surrounding the Project Site

a. Existing land uses (Check all uses the occur on, adjoining and near the project site): (include map)

Urban ☐ Industrial ☒ Commercial ☒ Residential ☒ Rural ☐
Forest ☒ Agriculture ☐ Aquatic ☐ Other ☐ Specify:

If mix of uses, generally describe:

b. Land uses and cover types on the project site:

Land Use or Cover Type	Current Acreage	Acreage After Project Completion	Change (Acres +/-)
Roads, buildings and other paved or impervious surfaces	14.88	15.06	+0.18
Forested	1.327	0.998	-0.329
Meadows, grasslands or brushlands (non-agricultural, including abandoned agricultural)	11.54	11.70	+0.16
Agricultural (includes active orchards, fields, greenhouse, etc.)	0	0	0
Surface water features (lakes, ponds, streams, rivers, etc.)	0	0	0
Wetlands (freshwater or tidal)	0	0	0
Non-Vegetated (bare rock, earth or fill)	0	0	0
Other Describe:	0	0	0
TOTAL:	27.75	27.75	

c. Is the project site presently used by members of the community for public recreation? **If Yes,** explain:	Yes ☐ No ☒
d. Are there any facilities serving children, the elderly, people with disabilities (e.g., schools, hospitals, licensed day care centers or group homes) within 1,500 feet of the project site? **If Yes,** identify facilities:	Yes ☐ No ☒
e. Does the project site contain an existing dam? **If Yes:** Dimensions of the dam and impoundment: - Dam height: feet - Dam length: feet - Surface area: acres - Volume impounded: gallons or acre-feet Dam's existing hazard classification: Provide date and summarize results of last inspection:	Yes ☐ No ☒
f. Has the project site ever been used as a municipal, commercial or industrial solid waste management facility, or does the project site adjoin property which is now, or was at one time, used as a solid waste management facility? **If Yes:** Has the facility been formally closed? Yes ☐ No ☐ If Yes, cite sources/documentation: Describe the location of the project site relative to the boundaries of the solid waste management facility: Describe any development constraints due to the prior solid waste activities:	Yes ☐ No ☒
g. Have hazardous wastes been generated, treated and/or disposed of at the site, or does the project site adjoin property which is now or was at one time used to commercially treat, store and/or dispose of hazardous waste? **If Yes:** Describe waste(s) handled and waste management activities, including approximate time when activities occurred:	Yes ☐ No ☒

h. Has there been a reported contamination spill at the proposed project site or have any remedial actions been conducted at or adjacent to the proposed site?

Yes ☐ No ☒

If Yes:

Is any portion of the site listed on the NYSDEC Spills Incidents database or Environmental Site Remediation database? (Check all that apply)

☐ Yes – Spills Incidents database Provide DEC ID number(s):
☐ Yes – Environmental Site Remediation database Provide DEC ID number(s):
☐ Neither database

If site has been subject to RCRA corrective activities, describe control measures:

Is the project within 2000 feet of any site in the NYSDEC Environmental Site Remediation database? Yes ☐ No ☐

If Yes:

DEC ID number(s):

Describe current status of site(s):

E.1.h. (cont.) – only answer following if checked "Yes" above

Is the project site subject to an institutional control limiting property uses?

If Yes:

DEC site ID number(s):

Describe the type of institutional control (e.g., deed restriction or easement):

Describe any use limitations:

Describe any engineering controls:

Will the project affect the institutional or engineering controls in place? Yes ☐ No ☐
Explain:

E.2. Natural Resources On or Near Project Site

a. What is the average depth to bedrock on the project site:
1,100 feet

b. Are there bedrock outcroppings on the project site?

Yes ☐ No ☒

If Yes:

What proportion of the site is comprised of bedrock outcroppings?
%

c. Predominant soil type(s) present on project site: (include map)

1. carver & plymouth sand (3 to 15% slopes)	13.2 % of site
2. plymouth loamy sand (0 to 3 % slopes)	13.2 % of site
3. montauk loamy soils	13.0 % of site
4. plymouth loamy sand (3 to 8% slopes)	12.8 % of site

d. What is the average depth to the water table on the project site?
46 ft

e. Drainage status of project site soils:

1. ☒ Well Drained	100% of site
2. ☐ Moderately Well Drained	% of site
3. ☐ Poorly Drained	% of site

f. Approximate proportion of proposed action site with slopes: (include topographic map)

1. ☒ 0-10%	76.7 % of site
2. ☒ 11-15%	20.8 % of site
3. ☒ 16% or greater	2.5 % of site

g. Are there any unique geologic features on the project site? Yes ☐ No ☒

If Yes, describe:

h. Does any portion of the project site contain wetlands or other waterbodies (including streams, rivers, ponds or lakes)? Yes ☐ No ☒

i. Do any wetlands or other waterbodies adjoin the project site? Yes ☒ No ☐

If Yes to either E.2.h or E.2.i, continue. If No, skip to E.2.m

j. Are any of the wetlands or waterbodies within or adjoining the project site regulated by any federal, state or local agency? (include map) Yes ☒ No ☐

k. For each identified wetland and waterbody on the project site, provide the following information:

Streams:	Name:	Classification:
Lakes or Ponds:	Name:	Classification:
Wetlands:	Name: State Regulated Freshwater Wetlands	Approx. Size: 4.5 acres
Wetland No. (if regulated by DEC):	EH-6	

l. Are any of the above waterbodies listed in the most recent compilation of NYS water quality-impaired waterbodies? Yes ☐ No ☒

If Yes, name of impaired water body/bodies and basis for listing as impaired:

m. Is the project site in a designated floodway? Yes ☐ No ☒

n. Is the project site in the 100 year floodplain? Yes ☐ No ☒

o.	Is the project site in the 500 year floodplain?	Yes ☒ No ☐
p.	Is the project site located over or immediately adjoining a primary, principal or sole source aquifer? **If Yes:** Name of aquifer: Upper Glacial Source of information: U.S. Geological Survey Map	Yes ☒ No ☐

q. Identify the predominant wildlife species that occupy or use the project site:

gray squirrel	white tail deer	
eastern chipmunk	raccoon	

r.	Does the project site contain a designated significant natural community? **If Yes:** Describe the habitat/community (composition, function and basis for designation: Eastern Zone of Suffolk County Pine Barrens; Pine Barrens Habbitat Source(s) of description or evaluation: Suffolk County Legislature Extent of community/habitat: - Currently: 1.327 acres - Following completion of project as proposed: 0.998 acres - Gain or loss (indicate + or –): -0.329 acres	Yes ☒ No ☐
s.	Does project site contain any species of plant or animal that is listed by the federal government or NYS as endangered or threatened, or does it contain any areas identified as habitat for an endangered or threatened species? **If Yes:** Species and listing (endangered or threatened): Nature of use of site by the species (e.g., resident, seasonal, transient):	Yes ☐ No ☒
t.	Does project site contain any species of plant or animal that is listed by NYS as rare, or as a species of special concern? **If Yes:** Species and listing: Nature of use of site by the species (e.g., resident, seasonal, transient):	Yes ☐ No ☒
u.	Is the project site or adjoining area currently used for hunting, trapping, fishing or shellfishing? If Yes, give a brief description of how the proposed action may affect that use:	Yes ☐ No ☒

E.3. Designated Public Resources On or Near Project Site

a.	Is the project site, or any portion of it, located in a designated agricultural district certified pursuant to Agriculture and Markets Law, Article 25-AA, Section 303 and 304? **If Yes**, provide county plus district name/number:	Yes ☐ No ☒

b. Are agricultural lands consisting of highly productive soils present? **If Yes:** Acreage(s) on project site: Source(s) of soil rating(s):	Yes ☐ No ☒
c. Does the project site contain all or part of, or is it substantially contiguous to a registered National Natural Landmark? **If Yes:** Nature of the natural landmark: ☐ Biological Community; ☐ Geological Feature Provide brief description of landmark, including values behind designation and approximate size/extent:	Yes ☐ No ☒
d. Is the project site located in or does it adjoin a state listed Critical Environmental Area, including Special Groundwater Protection Areas? **If Yes:** CEA name: special groundwater protection area Basis for designation: Long Island 208 Study Designating agency and date: Long Island Regional Planning Board	Yes ☒ No ☐
e. Does the project site contain, or is it substantially contiguous to, a building, archeological site, or district which is listed on, or has been nominated by the NYS Board of Historic Preservation for inclusion on the State or National Register of Historic Places? **If Yes:** Nature of historic/archaeological resource: ☐ Archaeological Site; ☒ Historic Building or district Name: Stephen Sherrill House - 4 Fireplace Road, East Hampton Brief description of attributes on which listing is based: Architecture - Mid-19th Century	Yes ☒ No ☐
f. Is the project site, or any portion of it, located in or adjacent to an area designated as sensitive for archaeological sites on the NY State Historic Preservation Office (SHPO) archaeological site inventory?	Yes ☒ No ☐
g. Have additional archaeological or historic site(s) or resources been identified on the project site? **If Yes:** Describe possible resource(s): Basis for identification:	Yes ☐ No ☒
h. Would the project site be visible from any officially designated and publicly assessable federal, state or local scenic or aesthetic resource? **If Yes:** Identify resource: Nature of, or basis for designation (e.g., established highway overlook, state or local park, state historic trail or scenic byway, etc.): Distance between project and resource:	Yes ☐ No ☒

i. Is the project site located within a designated river corridor under the Wild, Scenic and Recreational Rivers Program 6 NYCRR Part 666? **If Yes:** Identify the name of the river and its designation: Is the activity consistent with development restrictions contained in 6 NYCRR Part 666? Yes ☐ No ☐	Yes ☐ No ☒

F. Additional Information

Attach any additional information which may be needed to clarify your project.
If you have identified any adverse impacts which could be associated with your proposal, please describe those impacts plus any measures which you propose to avoid or minimize them.

G. Verification

I certify that the information provided is true to the best of my knowledge.

Applicant/Sponsor Name: Suffolk County Department Of Public Works

Date: 4/26/18

Signature: Paul McMahon

Paul McMahon, P.E.

Title: Principal Civil Engineer

SUFFOLK COUNTY
FULL ENVIRONMENTAL ASSESSMENT FORM
6 NYCRR Part 617
State Environmental Quality Review

Part 2 – Identification of Potential Project Impacts

Instructions: Part 2 is to be completed by the lead agency. It is designed to help the lead agency inventory all potential resources that could be affected by a proposed project or action. We recognize that the lead agency's reviewer(s) will not necessarily be environmental professionals. So, the questions are designed to walk a reviewer through the assessment process by providing a series of questions that can be answered using the information found in Part 1. To further assist the lead agency in completing Part 2, the form identifies the most relevant questions in Part 1 that will provide the information needed to answer the Part 2 question. When Part 2 is completed, the lead agency will have identified the relevant environmental areas that may be impacted by the proposed activity.

Tips for completing Part 2:

- _____ Review all of the information provided in Part 1.
- _____ Review any application, maps, supporting materials and the Full EAF Workbook.
- _____ Answer each of the 18 questions in Part 2.
- _____ If you answer "**YES**" to a numbered question, please complete all the questions that follow in that section.
- _____ If you answer "**NO**" to a numbered question, move on to the next numbered section.
- _____ Check appropriate column to indicate the anticipated size of the impact.
- _____ Proposed projects that would exceed a numeric threshold contained in a question should result in the reviewing agency checking the box "**Moderate to large impact may occur**."
- _____ The reviewer is not expected to be an expert in environmental analysis.
- _____ If you are not sure or undecided about the size of an impact, it may help to review the sub-questions for the general question and consult the workbook.
- _____ When answering a question consider all components of the proposed activity, that is, the "whole action."
- _____ Consider the possibility for long-term and cumulative impacts as well as direct impacts.
- _____ Answer the question in a reasonable manner considering the scale and context of the project.

1. _____ **Impact on Land** The proposed action may involve construction on, or physical alteration of the land surface of the proposed site. (See Part 1.D.1) *If "YES", answer questions a-h. If "NO", move on to Section 2.*		YES ☒ NO ☐	
	Relevant Part 1 Question(s)	**No, or small impact may occur**	**Moderate to large impact may occur**
a. _____ The proposed action may involve construction on land where depth to water table is less than 3 feet.	E.2.d	☒	☐
b. _____ The proposed actin may involve construction on slopes of 15% or greater.	E.2.f	☒	☐
c. _____ The proposed actin may involve construction on land where bedrock is exposed, or generally within 5 feet of existing ground surface.	E.2.a	☒	☐
d. _____ The proposed action may involve the excavation and removal of more than 1,000 tons of natural	D.2.a	☒	☐

material.			
e. _____ The proposed action may involve construction that continues for more than one year or in multiple phases.	D.1.g	☐	☒
f. _____ The proposed action may result in increased erosion, whether from physical disturbance or vegetation removal (including from treatment by herbicides).	D.2.e D.2.q	☒	☐
g. _____ The proposed action is, or may be, located within a Coastal Erosion hazard area.	B.*ix*	☒	☐
h. _____ Other impacts:		☐	☐

2. _____ Impact on Geological Features The proposed action may result in the modification or destruction of, or inhibit access to, any unique or unusual land forms on the site (e.g., cliffs, dunes, minerals, fossils, caves). (See Part 1.E.2.g) *If "YES", answer questions a-c. If "NO", move on to Section 3.*	YES ☐ NO ☒		
	Relevant Part 1 Question(s)	**No, or small impact may occur**	**Moderate to large impact may occur**
a. _____ Identify the specific land form(s):	E.2.g	☐	☐
b. _____ The proposed action may affect or is adjacent to a geological feature listed as a registered National Natural Landmark. Specific feature:	E.3.c	☐	☐
c. _____ Other impacts:		☐	☐

3. _____ Impact on Surface Water The proposed action may affect one or more wetlands or other surface water bodies (e.g., streams, rivers, ponds or lakes). (See Part 1.D.2 & E.2.h) *If "YES", answer questions a-l. If "NO", move on to Section 4.*	YES ☐ NO ☒		
	Relevant Part 1 Question(s)	**No, or small impact may occur**	**Moderate to large impact may occur**
a. _____ The proposed action may create a new water body	D.1.j D.2.b	☐	☐
b. _____ The proposed action may result in an increase or decrease of over 10% or more than a 10 acre increase or decrease in the surface area of any body of water.	D.2.b	☐	☐
c. _____ The proposed action may involve dredging more than 100 cubic yards of material from a wetland or water body.	D.2.a	☐	☐
d. _____ The proposed action may involve construction within or adjoining a freshwater or tidal wetland, or in the bed or banks of any other water body.	E.2.h E.2.i	☐	☐
e. _____ The proposed action may create turbidity in a waterbody, either from upland erosion, runoff or by	D.2.a D.2.h	☐	☐

disturbing bottom sediments.			
f. _____ The proposed action may include construction of one or more intake(s) for withdrawal of water from surface water.	D.2.c	☐	☐
g. _____ The proposed action may include construction of one or more outfall(s) for discharge of wastewater to surface water(s).	D.2.d	☐	☐
h. _____ The proposed action may cause soil erosion, or otherwise create a source of stormwater discharge that may lead to siltation or other degradation of receiving water bodies.	D.2.e	☐	☐
i._____ The proposed action may affect the water quality of any water bodies within or downstream of the site of the proposed action.	E.2.h – E.2.l	☐	☐
j._____ The proposed action may involve the application of pesticides or herbicides in or around any water body.	D.2.q E.2.h – E.2.l	☐	☐
k. _____ The proposed action may require the construction of new, or expansion of existing, wastewater treatment facilities.	D.1.a D.2.d	☐	☐
l._____ Other impacts:		☐	☐

4. _____ **Impact on Groundwater** The proposed action may result in new or additional use of groundwater, or may have the potential to introduce contaminants to groundwater or an aquifer. (See Part 1.D.2.a, D.2.c, D.2.d, D.2.p, D.2.q, D.2.t) *If "YES", answer questions a-h. If "NO", move on to Section 5.*	YES ☐ NO ☒		
	Relevant Part 1 Question(s)	**No, or small impact may occur**	**Moderate to large impact may occur**
a. _____ The proposed action may require new water supply wells, or create additional demand on supplies from existing water supply wells.	D.2.c	☐	☐
b. _____ Water supply demand from the proposed action may exceed safe and sustainable withdrawal capacity rate of the local supply or aquifer. Cite Source:	D.2.c	☐	☐
c. _____ The proposed action may allow or result in residential uses in areas without water and sewer services.	D.1.a D.2.c – D.2.d	☐	☐
d. _____ The proposed action may include or require wastewater discharged to groundwater.	D.2.d E.2.p	☐	☐
e. _____ The proposed action may result in the construction of water supply wells in locations where groundwater is, or is suspected to be, contaminated.	D.2.c E.1.f – E.1.h	☐	☐
f. _____ The proposed action may require the bulk storage of petroleum or chemical products over ground water or an aquifer.	D.2.p E.2.p	☐	☐
g. _____ The proposed action may involve the commercial application of pesticides within 100 feet of potable drinking water or irrigation sources.	D.2.q E.2.h – E.2.l E.2.p D.2.c	☐	☐

h. _____ Other impacts:		☐	☐

5. _____ **Impact on Flooding** The proposed action may result in development on lands subject to flooding. (See Part 1.E.2) *If "YES", answer questions a-g. If "NO", move on to Section 6.*	YES ☐ NO ☒		
	Relevant Part 1 Question(s)	**No, or small impact may occur**	**Moderate to large impact may occur**
a. _____ The proposed action may result in development in a designated floodway.	E.2.m	☐	☐
b. _____ The proposed action may result in development within a 100 year floodplain.	E.2.n	☐	☐
c. _____ The proposed action may result in development within a 500 year floodplain.	E.2.o	☐	☐
d. _____ The proposed action may result in, or require, modification of existing drainage patterns.	D.2.b D.2.e	☐	☐
e. _____ The proposed action may change flood water flows that contribute to flooding.	D.2.b E.2.m – E.2.o	☐	☐
f._____ If there is a dam located on the site of the proposed action, the dam has failed to meet one or more safety criteria on its most recent inspection.	E.1.e	☐	☐
g. _____ Other impacts:		☐	☐

6. _____ **Impact on Air** The proposed action may include a state regulated air emission source. (See Part 1.D.2.f, D.2.h, D.2.g) *If "YES", answer questions a-f. If "NO", move on to Section 7.*	YES ☐ NO ☒		
	Relevant Part 1 Question(s)	**No, or small impact may occur**	**Moderate to large impact may occur**
a. _____ If the proposed action requires federal or state air emission permits, the action may also emit one or more greenhouse gases at or above the following levels:			
i. _____ More than 1000 tons/year of carbon dioxide (CO2)	D.2.g	☐	☐
ii. _____ More than 3.5 tons/year of nitrous oxide (N20)	D.2.g	☐	☐
iii. _____ More than 1000 tons/year of carbon equivalent of perfluorocarbons (PFCs)	D.2.g	☐	☐
iv. _____ More than .045 tons/year of sulfur hexafluoride (SF6)	D.2.g	☐	☐
v. _____ More than 1000 tons/year of carbon dioxide equivalent of hydrochloroflurocarbons (HCFCs) emissions	D.2.g	☐	☐
vi. 43 tons/year or more of methane	D.2.h	☐	☐
b. _____ The proposed action may generate 10 tons/year or more of any one designated hazardous air pollutant, or 25 tons/year or more of any combination of such hazardous	D.2.g	☐	☐

air pollutants.			
c. The proposed action may require a state air registration, or may produce an emissions rate of total contaminants that may exceed 5 lbs. per hour, or may include a heat source capable of producing more than 10 million BTU=s per hour.	D.2.f D.3.g	☐	☐
d. _____ The proposed action may reach 50% of any two or more of the thresholds in "a" through "c", above.	D.1.i D.2.k	☐	☐
e. _____ The proposed action may result in the combustion or thermal treatment of more than 1 ton of refuse per hour.	D.2.s	☐	☐
f. _____ Other impacts:		☐	☐

7. _____ Impact on Plants and Animals

The proposed action may result in a loss of flora or fauna. YES ☒ NO ☐

(See Part 1.E.2.q – E.2.u)

If "YES", answer questions a-j. If "NO", move on to Section 8.

	Relevant Part 1 Question(s)	**No, or small impact may occur**	**Moderate to large impact may occur**
a. _____ The proposed action may cause reduction in population or loss of individuals of any threatened or endangered species, as listed by New York State or the Federal government, that use the site, or are found on, over, or near the site.	E.2.s	☒	☐
b. _____ The proposed action may result in a reduction or degradation of any habitat used by any rare, threatened or endangered species, as listed by New York State or the federal government.	E.2.s	☒	☐
c. The proposed action may cause reduction in population, or loss of individuals, of any species of special concern or conservation need, as listed by New York State or the Federal government, that use the site, or are found on, over, or near the site.	E.2.t	☒	☐
d. _____ The proposed action may result in a reduction or degradation of any habitat used by any species of special concern and conservation need, as listed by New York State or the Federal government.	E.2.t	☒	☐
e. _____ The proposed action may diminish the capacity of a registered National Natural Landmark to support the biological community it was established to protect.	E.3.c	☒	☐
f._____ The proposed action may result in the removal of, or ground disturbance in, any portion of a designated significant natural community. Source:	E.2.r	☒	☐
g. _____ The proposed action may substantially interfere with nesting/breeding, foraging, or over-wintering habitat for the predominant species that occupy or use the project site.	E.2.q	☒	☐
h. _____ The proposed action requires the conversion of more than 10 acres of forest, grassland or any other regionally or locally important habitat. Habitat type & information source:	E.1.b	☒	☐
i._____ Proposed action (commercial, industrial or recreational projects, only) involves use of	D.2.q	☒	☐

herbicides or pesticides.			
j._____ Other impacts:		☐	☐

8. _____ **Impact on Agricultural Resources** The proposed action may impact agricultural resources. (See Part 1.E.3.a & E.3.b) *If "YES", answer questions a-h. If "NO", move on to Section 9.*	YES ☐ NO ☒		
	Relevant Part 1 Question(s)	**No, or small impact may occur**	**Moderate to large impact may occur**
a. _____ The proposed action may impact soil classified within soil group 1 through 4 of the NYS Land Classification System.	E.2.c E.3.b	☐	☐
b. _____ The proposed action may sever, cross or otherwise limit access to agricultural land (includes cropland, hayfields, pasture, vineyard, orchard, etc.).	E.1.a E.1.b	☐	☐
c. The proposed action may result in the excavation or compaction of the soil profile of active agricultural land.	E.3.b	☐	☐
d. _____ The proposed action may irreversibly convert agricultural land to non-agricultural uses, either more than 2.5 acres if located in an Agricultural District or more than 10 acres if not within an Agricultural District.	E.1.b E.3.a	☐	☐
e. _____ The proposed action may disrupt or prevent installation of an agricultural land management system.	E.1.a E.1.b	☐	☐
f._____ The proposed action may result, directly or indirectly, in increased development potential or pressure on farmland.	C.2.c, C.3 D.2.c, D.2.d	☐	☐
g. _____ The proposed project is not consistent with the adopted municipal Farmland Protection Plan.	C.2.c	☐	☐
h. _____ Other impacts:		☐	☐

9. _____ **Impact on Aesthetic Resources** The land use of the proposed action are obviously different from, or are in sharp contrast to, current land use patterns between the proposed project and a scenic or aesthetic resource. (See Part 1.E.1.a, E.1.b, E.3.h) *If "YES", answer questions a-g and complete Appendix B - Visual EAF Addendum. If "NO", move on to Section 10.*	YES ☐ NO ☒		
	Relevant Part 1 Question(s)	**No, or small impact may occur**	**Moderate to large impact may occur**
a. _____ Proposed action may be visible from any officially designated federal, state, or local scenic or aesthetic resource.	E.3.h	☐	☐
b. _____ The proposed action may	C.2.b	☐	☐

result in the obstruction, elimination or significant screening of one or more officially designated scenic views.	E.3.h		
c. The proposed action may be visible from publicly accessible vantage points: i. Seasonally (e.g., screened by summer foliage, but visible during other seasons) ii. Year round	 E.3.h E.3.h	 ☐ ☐	 ☐ ☐
d. _____ The situation or activity in which viewers are engaged while viewing the proposed action is: i. Routine travel by residents, including travel to and from work ii. Recreational or tourism based activities	 E.3.h E.2.u E.1.c	 ☐ ☐	 ☐ ☐
e. _____ The proposed action may cause a diminishment of the public enjoyment and appreciation of the designated aesthetic resource.	E.3.h	☐	☐
f._____ There are similar projects visible within the following distance of the proposed project: 0 – ½ mile ½ – 3 mile 3 – 5 mile 5+ mile	 D.1.a D.1.h D.1.i E.1.a	 ☐ ☐ ☐ ☐	 ☐ ☐ ☐ ☐
g. _____ Other impacts:		☐	☐

10. _____ Impact on Historic and Archeological Resources The proposed action may occur in or adjacent to an historic or archaeological resource. (See Part 1.E.3.e, E.3.f, E.3.g) *If "YES", answer questions a-e. If "NO", move on to Section 11.*		YES ☒ NO ☐	
	Relevant Part 1 Question(s)	**No, or small impact may occur**	**Moderate to large impact may occur**
a. _____ The proposed action may occur wholly or partially within, or substantially contiguous to, any buildings, archaeological site or district which is listed on or has been nominated by the NYS Board of Historic Preservation for inclusion on the State or National Register of Historic Places.	E.3.e	☒	☐
b. _____ The proposed action may occur wholly or partially within, or substantially contiguous to, an area designated as sensitive for archaeological sites on the NY State Historic Preservation Office (SHPO) archaeological site inventory.	E.3.f	☒	☐
c. The proposed action may occur wholly or partially within, or substantially contiguous to, an archaeological site not included on the NY SHPO inventory. Source:	E.3.g	☒	☐
d. _____ Other impacts:		☒	☐
e. _____ If any of the above (a-d) are answered "Yes", continue with the following questions to help support conclusions in Part 3: i. The proposed action may result in the destruction or alteration of all or part of the site or property.	 E.3.e – E.3g	 ☐	 ☐

ii. The proposed action may result in the alteration of the property's setting or integrity.	E.1.a, E.1.b E.3.e – E.3.g C2, C3	☐	☐
iii. The proposed action may result in the introduction of visual elements which are out of character with the site or property, or may alter its setting.	E.3.g, E.3.h	☐	☐

11. _____ Impact on Open Space and Recreation

The proposed action may result in a loss of recreational opportunities or a reduction of an open space resource as designated in any adopted municipal open space plan. (See Part 1.C.2.c, E.1.c, E.2.u)

If "YES", answer questions a-e. If "NO", move on to Section 12.

YES ☐ NO ☒

	Relevant Part 1 Question(s)	No, or small impact may occur	Moderate to large impact may occur
a. _____ The proposed action may result in an impairment of natural functions, or "ecosystem services", provided by an undeveloped area, including but not limited to stormwater storage, nutrient cycling, and wildlife habitat.	D.2.e, E.1.b E.2.h – E.2.l E.2.q – E.2.t	☐	☐
b. _____ The proposed action may result in the loss of a current or future recreational resource.	C.2.a, C.2.c E.1.c, E.2.u	☐	☐
c. The proposed action may eliminate open space or recreational resource in an area with few such resources.	C.2.a, C.2.c E.1.c, E.2.u	☐	☐
d. The proposed action may result in loss of an area now used informally by the community as an open space resource.	C.2.c, E.1.c	☐	☐
e. _____ Other impacts:		☐	☐

12. _____ Impact on Critical Environmental Areas

The proposed action may be located within or adjacent to a critical environmental area (CEA). (See Part 1.E.3.d)

If "YES", answer questions a-c. If "NO", move on to Section 13.

YES ☒ NO ☐

	Relevant Part 1 Question(s)	No, or small impact may occur	Moderate to large impact may occur
a. _____ The proposed action may result in a reduction in the quantity of the resource or characteristic which was the basis for designation of the CEA.	E.3.d	☒	☐
b. The proposed action may result in a reduction in the quality of the resource or characteristic which was the basis for designation of the CEA.	E.3.d	☒	☐
c. _____ Other impacts:		☒	☐

13. _____ Impact on Transportation

The proposed action may result in a change to existing transportation systems. (See Part 1.D.2.j)

If "YES", answer questions a-f. If "NO", move on to Section 14.

YES ☐ NO ☒

	Relevant Part 1 Question(s)	No, or small impact may occur	Moderate to large impact may occur
a. _____ Projected traffic increase	D.2.j	☐	☐

may exceed capacity of existing road network.			
b. _____ The proposed action may result in the construction of paved parking area for 500 or more vehicles.	D.2.j	☐	☐
c. _____ The proposed action will degrade existing transit access.	D.2.j	☐	☐
d. _____ The proposed action will degrade existing pedestrian or bicycle accommodations.	D.2.j	☐	☐
e. The proposed action may alter the present pattern of movement of people or goods.	D.2.j	☐	☐
f._____ Other impacts:		☐	☐

14. _____ Impact on Energy

The proposed action may cause an increase in the use of any form of energy (See Part 1.D.2.k) YES ☐ NO ☒

If "YES", answer questions a-e. If "NO", move on to Section 15.

	Relevant Part 1 Question(s)	No, or small impact may occur	Moderate to large impact may occur
a. _____ The proposed action will require a new, or an upgrade to an existing, substation.	D.2.k	☐	☐
b. _____ The proposed action will require the creation or extension of an energy transmission or supply system to serve more than 50 single or two-family residences or to serve a commercial or industrial use.	D.1.h D.1.i D.2.k	☐	☐
c. _____ The proposed action may utilize more than 2,500 MWhrs per year of electricity.	D.2.k	☐	☐
d. The proposed action may involve heating and/or cooling of more than 100,000 square feet of building area when completed.	D.1.i	☐	☐
e. _____ Other impacts:		☐	☐

15. _____ Impact on Noise, Odor and Light

The proposed action may result in an increase in noise, odors or outdoor lighting (See Part 1.D.2.m, D.2.n, D.2.o) YES ☒ NO ☐

If "YES", answer questions a-f. If "NO", move on to Section 16.

	Relevant Part 1 Question(s)	No, or small impact may occur	Moderate to large impact may occur
a. _____ The proposed action may produce sound above noise levels established by local regulation.	D.2.m	☒	☐
b. _____ The proposed action may result in blasting within 1,500 feet of any residence, hospital, school, licensed day care center, or nursing home.	D.2.m E.1.d	☒	☐
c. _____ The proposed action may result in routine odors for more than one hour per day.	D.2.o	☒	☐
d. _____ The proposed action may result in light shining onto adjoining properties.	D.2.n	☒	☐
e. The proposed action may result in lighting that creates sky-glow brighter than existing-area conditions.	D.2.n E.1.a	☒	☐

f._____ Other impacts:		☒	☐

16. _____ **Impact on Human Health** The proposed action may have an impact on human health from exposure to new or existing sources of contaminants (See Part 1.D.2.q, E.1.d, E.1.f, E.1.g, E.1.h) *If "YES", answer questions a-m. If "NO", move on to Section 17.*	YES ☐ NO ☒		
	Relevant Part 1 Question(s)	**No, or small impact may occur**	**Moderate to large impact may occur**
a. _____ The proposed action is located within 1500 feet of a school, hospital, licensed day care center, group home, nursing home or retirement community.	E.1.d	☐	☐
b. _____ The site of the proposed action is currently undergoing remediation.	E.1.g, E.1.h	☐	☐
c. _____ There is a completed emergency spill remediation or a completed environmental site remediation on, or adjacent to, the site of the proposed action.	E.1.g E.1.h	☐	☐
d. _____ The site of the action is subject to an institutional control limiting the use of the property (e.g. easement, deed restriction)	E.1.g E.1.h	☐	☐
e. _____ The proposed action may affect institutional control measures that were put in place to ensure that the site remains protective of the environment and human health.	E.1.g E.1.h	☐	☐
f._____ The proposed action has adequate control measures in place to ensure that future generation, treatment and/or disposal of hazardous wastes will be protective of the environment and human health.	D.2.t	☐	☐
g. _____ The proposed action involves construction or modification of a solid waste management facility.	D.2.q E.1.f	☐	☐
h. _____ The proposed action may result in the unearthing of solid or hazardous waste.	D.2.q E.1.f	☐	☐
i._____ The proposed action may result in an increase in the rate of disposal, or processing, of solid waste.	D.2.r D.2.s	☐	☐
j._____ The proposed action may result in excavation or other disturbance within 2000 feet of a site used for the disposal of solid or hazardous waste.	E.1.f – E.1.h	☐	☐
k. _____ The proposed action may result in the migration of explosive gases from a landfill site to adjacent off site structures.	E.1.f E.1.g	☐	☐
l. The proposed action may result in the release of contaminated leachate from the project site.	D.2.r, D.2.s E.1.f	☐	☐
m. _____ Other impacts:		☐	☐

17. _____ **Consistency with Community Plans** The proposed action is not consistent with adopted land use plans. (See Part 1.C.1, C.2, C.3) *If "YES", answer questions a-h. If "NO", move on to Section 18.*	YES ☐ NO ☒

	Relevant Part 1 Question(s)	No, or small impact may occur	Moderate to large impact may occur
a. _____ The proposed action's land use components may be different from, or in sharp contrast to, current surrounding land use pattern(s).	C.2, C.3, D.1.a, E.1.a, E.1.b	☐	☐
b. _____ The proposed action will cause the permanent population of the city, town or village in which the project is located to grow by more than 5%.	C.2	☐	☐
c. _____ The proposed action is inconsistent with local land use plans or zoning regulations.	C.2, C.3	☐	☐
d. _____ The proposed action is inconsistent with any County plans, or other regional land use plans.	C.2	☐	☐
e. The proposed action may cause a change in the density of development that is not supported by existing infrastructure or is distant from existing infrastructure.	C.3 D.1.e, D.1.f, D.1.h, E.1.b	☐	☐
f. The proposed action is located in an area characterized by low density development that will require new or expanded public infrastructure.	C.4, D.2.c, D.2.d, D.2.j	☐	☐
g. The proposed action may induce secondary development impacts (e.g., residential or commercial development not included in the proposed action)	C.2.a	☐	☐
h. _____ Other impacts:		☐	☐

18. _____ Consistency with Community Character

The proposed action is inconsistent with the existing community character (See Part 1.C.2, C.3, D.2, E.3) YES ☐ NO ☒

If "YES", answer questions a-g. If "NO", move on to Part 3.

	Relevant Part 1 Question(s)	No, or small impact may occur	Moderate to large impact may occur
a. _____ The proposed action may replace or eliminate existing facilities, structures, or areas of historic importance to the community.	E.3.e, E.3.f, E.3.g	☐	☐
b. _____ The proposed action may create a demand for additional community services (e.g. schools, police and fire)	C.4	☐	☐
c. _____ The proposed action may displace affordable or low-income housing in an area where there is a shortage of such housing.	C.2, C.3,D.1.h, D.1.i, E.1.a	☐	☐
d. _____ The proposed action may interfere with the use or enjoyment of officially recognized or designated public resources.	C.2, E.3	☐	☐
e. The proposed action is inconsistent with the predominant architectural scale and character.	C.2, C.3	☐	☐
f. Proposed action is inconsistent with the character of the existing natural landscape.	C.2, C.3, E.1.a, E.1.b, E.2.g – E.2.l	☐	☐
g. _____ Other impacts:		☐	☐

SUFFOLK COUNTY
FULL ENVIRONMENTAL ASSESSMENT FORM
6 NYCRR Part 617
State Environmental Quality Review

Part 3 – Evaluation of the Magnitude and Importance of Project Impacts and Determination of Significance

Part 3 provides the reasons in support of the determination of significance. The lead agency must complete Part 3 for every question in Part 2 where the impact has been identified as potentially moderate to large or where there is a need to explain why a particular element of the proposed action will not, or may, result in a significant adverse environmental impact.

Based on the analysis in Part 3, the lead agency must decide whether to require an environmental impact statement to further assess the proposed action or whether available information is sufficient for the lead agency to conclude that the proposed action will not have a significant adverse environmental impact. By completing the certification on the next page, the lead agency can complete its determination of significance.

Reasons Supporting This Determination:
To complete this section:

*_____ Identify the impact based on the Part 2 responses and describe its magnitude. Magnitude considers factors such as severity, size or extent of an impact.
*_____ Assess the importance of the impact. Importance relates to the geographic scope, duration, probability of the impact occurring, number of people affected by the impact and any additional environmental consequences if the impact were to occur.
*_____ The assessment should take into consideration any design element or project changes.
*_____ Repeat this process for each Part 2 question where the impact has been identified as potentially moderate to large or where there is a need to explain why a particular element of the proposed action will not, or may, result in a significant adverse environmental impact.
*_____ Provide the reason(s) why the impact may, or will not, result in a significant adverse environmental impact
*_____ For Conditional Negative Declarations identify the specific condition(s) imposed that will modify the proposed action so that no significant adverse environmental impacts will result.
*_____ Attach additional sheets, as needed.

Determination of Significance
Type 1 and Unlisted Actions

SEQR Status: Type I ☐ Unlisted ☐

Identify portions of EAF completed for this project: Part 1 ☐ Part 2 ☐ Part 3 ☐

Upon review of the information recorded on this EAF, as noted, plus this additional support information

and considering both the magnitude and importance of each identified potential impact, it is the conclusion of as lead agency that:

☐ A. This project will result in no significant adverse impacts on the environment, and, therefore, an environmental impact statement need not be prepared. Accordingly, this negative declaration is issued.

☐ B. Although this project could have a significant adverse impact on the environment, that impact will be avoided or substantially mitigated because of the following conditions which will be required by the lead agency:

There will, therefore, be no significant adverse impacts from the project as conditioned, and therefore, this conditioned negative declaration is issued. A conditioned negative declaration may be used only for UNLISTED actions (see 6 NYCRR 617.7(d)).

☐ C. This Project may result in one or more significant adverse impacts on the environment, and an environmental impact statement must be prepared to further assess the impact(s) and possible mitigation and to explore alternatives to avoid or reduce those impacts. Accordingly, this positive declaration is issued.

Name of Action:

Name of Lead Agency:

Name of Responsible Officer in Lead Agency:

Title of Responsible Officer in Lead Agency:

Signature of Responsible Officer in Lead Agency: Date:

Signature of Preparer (if different from Responsible Officer) Date:

For Further Information:
Contact Person:
Address:
Telephone Number:
Email:

For Type 1 Actions and Conditioned Negative Declarations, a copy of this Notice is sent to:
Chief Executive Officer of the political subdivision in which the action will be principally located (Town/City/Village)
Other involved agencies (if any)
Applicant (if any)
Environmental Notice Bulletin: http://www.dec.ny.gov/enb/enb.html

FIGURE 1
Regional location Map

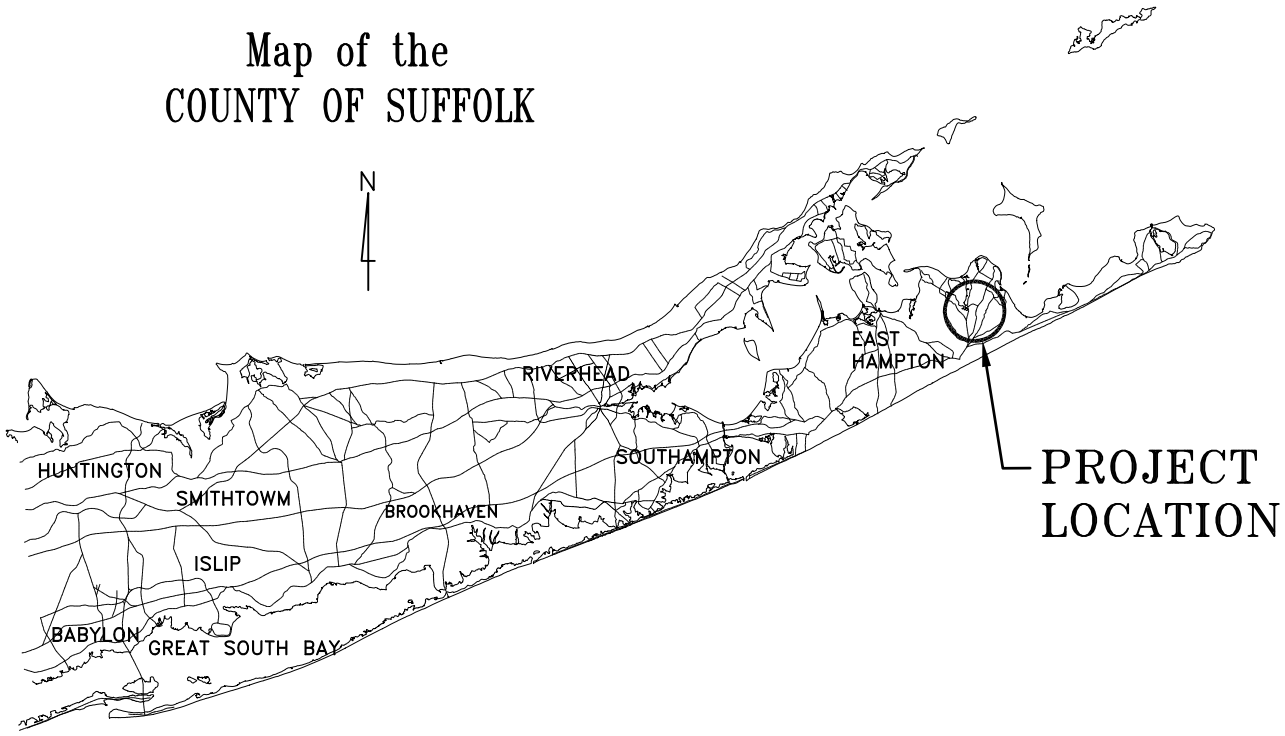

FIGURE 2
Project location Map

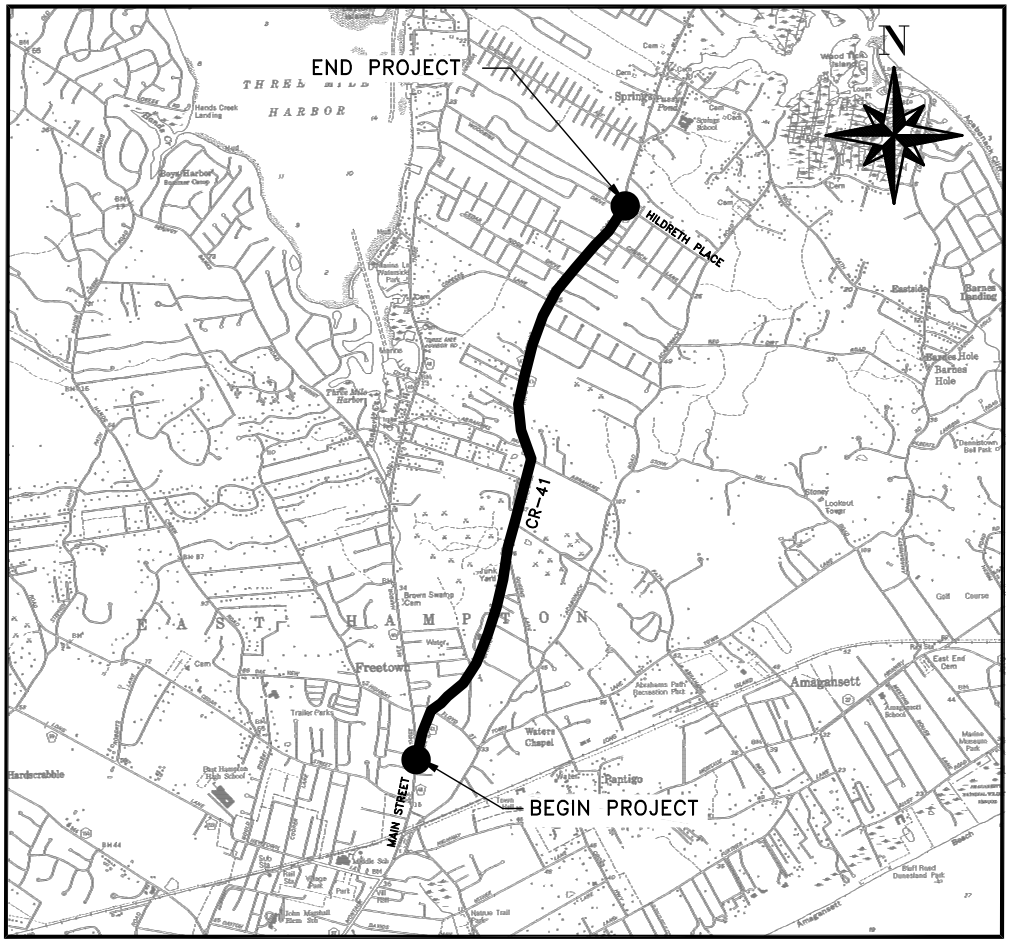

FIGURE 3
Zoning Map 1

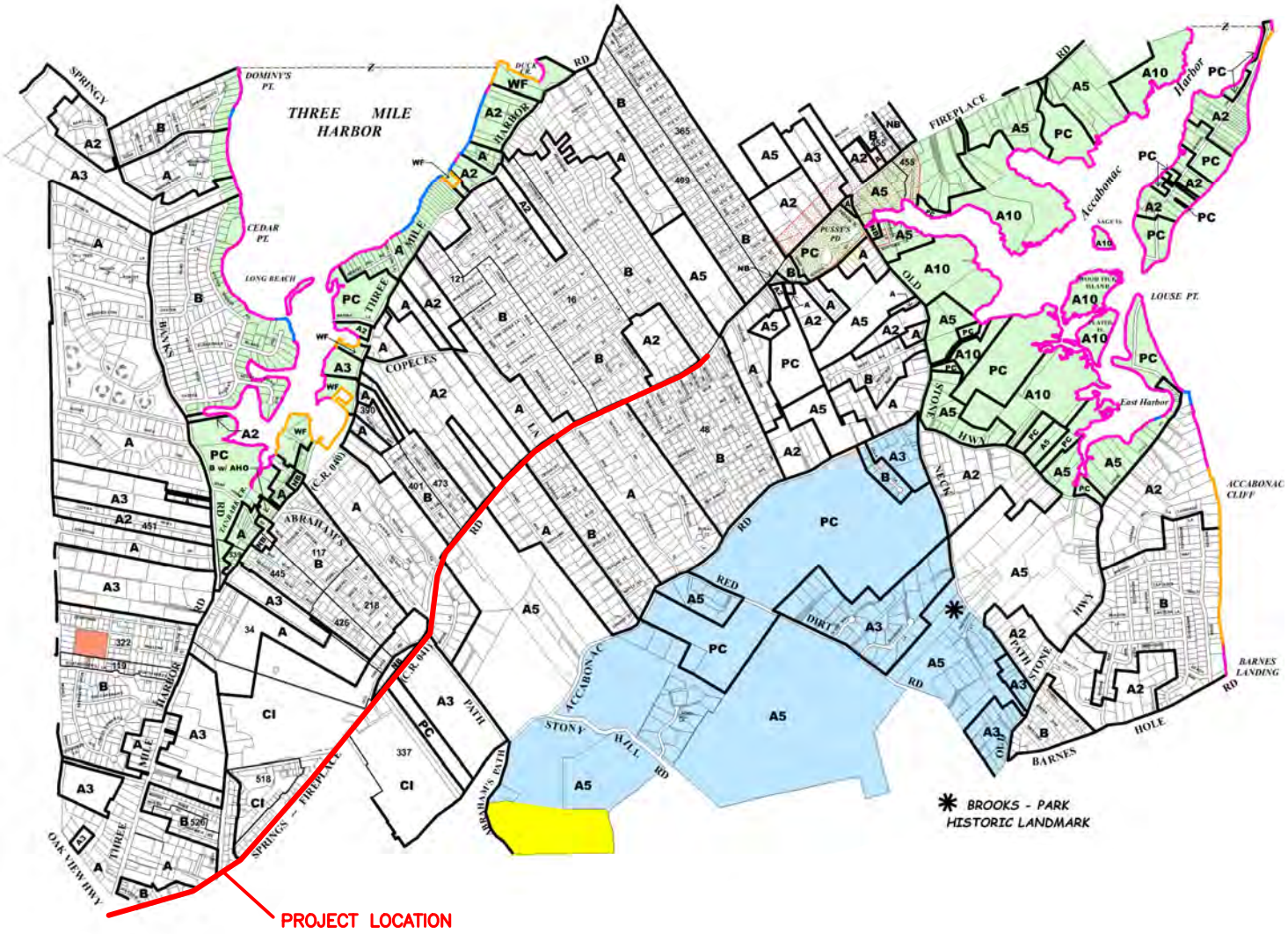

See Zoning Map 2

FIGURE 3
Zoning Map 2

See Zoning Map 1

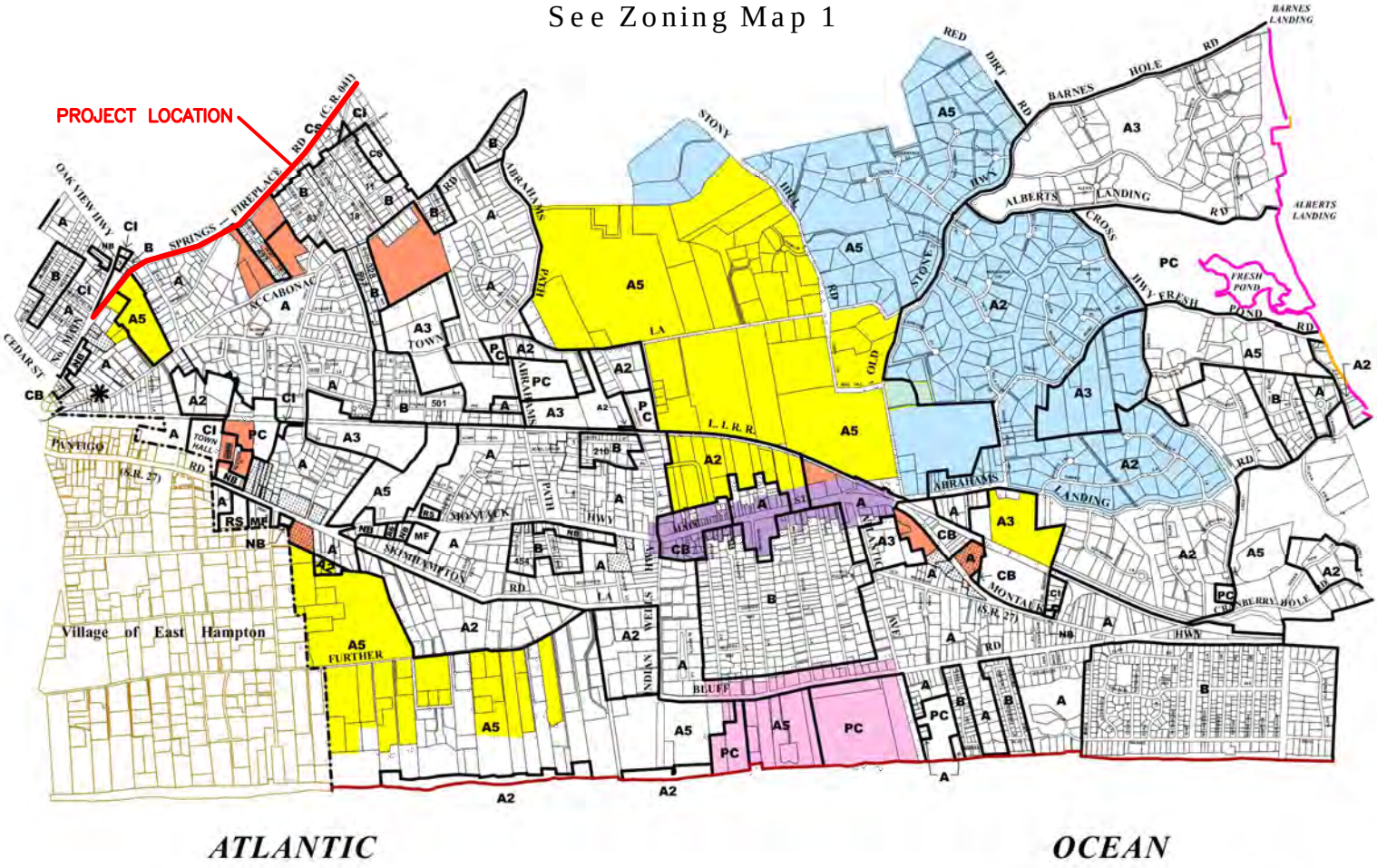

FIGURE 4 - SOIL MAPS

Soil Map—Suffolk County, New York
(NORTHERN HALF OF PROJECT)

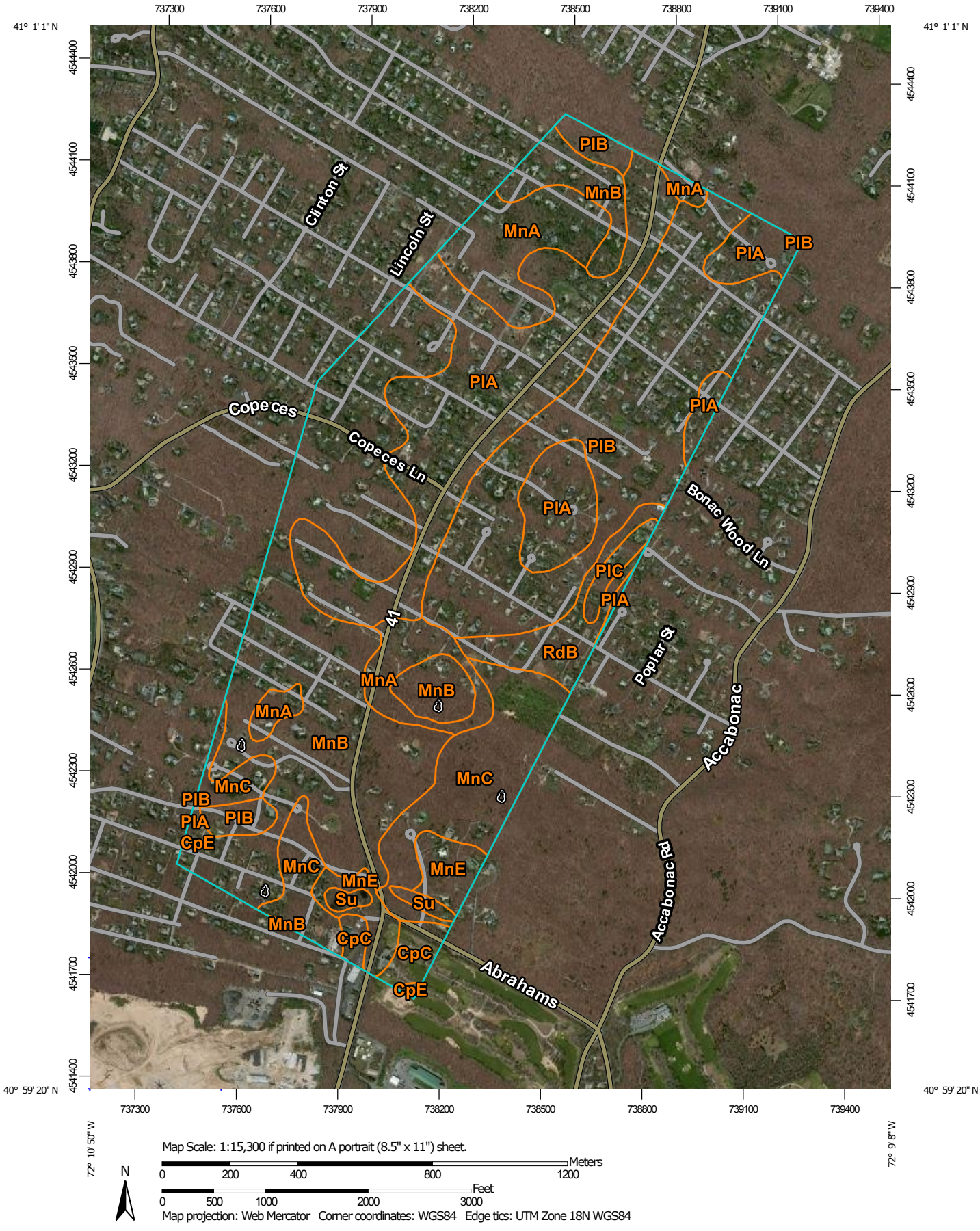

MAP LEGEND

Area of Interest (AOI)

Area of Interest (AOI)

Soils

Soil Map Unit Polygons

Soil Map Unit Lines

Soil Map Unit Points

Special Point Features

Blowout

Borrow Pit

Clay Spot

Closed Depression

Gravel Pit

Gravelly Spot

Landfill

Lava Flow

Marsh or swamp

Mine or Quarry

Miscellaneous Water

Perennial Water

Rock Outcrop

Saline Spot

Sandy Spot

Severely Eroded Spot

Sinkhole

Slide or Slip

Sodic Spot

Spoil Area

Stony Spot

Very Stony Spot

Wet Spot

Other

Special Line Features

Water Features

Streams and Canals

Transportation

Rails

Interstate Highways

US Routes

Major Roads

Local Roads

Background

Aerial Photography

MAP INFORMATION

The soil surveys that comprise your AOI were mapped at 1:20,000.

Please rely on the bar scale on each map sheet for map measurements.

Source of Map: Natural Resources Conservation Service
Web Soil Survey URL:
Coordinate System: Web Mercator (EPSG:3857)

Maps from the Web Soil Survey are based on the Web Mercator projection, which preserves direction and shape but distorts distance and area. A projection that preserves area, such as the Albers equal-area conic projection, should be used if more accurate calculations of distance or area are required.

This product is generated from the USDA-NRCS certified data as of the version date(s) listed below.

Soil Survey Area: Suffolk County, New York
Survey Area Data: Version 15, Oct 8, 2017

Soil map units are labeled (as space allows) for map scales 1:50,000 or larger.

Date(s) aerial images were photographed: Mar 28, 2011—May 12, 2011

The orthophoto or other base map on which the soil lines were compiled and digitized probably differs from the background imagery displayed on these maps. As a result, some minor shifting of map unit boundaries may be evident.

Map Unit Legend

Map Unit Symbol	Map Unit Name	Acres in AOI	Percent of AOI
CpC	Carver and Plymouth sands, 3 to 15 percent slopes	8.5	1.5%
CpE	Carver and Plymouth sands, 15 to 35 percent slopes	1.5	0.3%
MnA	Montauk loamy sand, 0 to 3 percent slopes	48.6	8.3%
MnB	Montauk loamy sand, 3 to 8 percent slopes	171.7	29.3%
MnC	Montauk loamy sand, 8 to 15 percent slopes	58.1	9.9%
MnE	Montauk loamy sand, 15 to 35 percent slopes	15.7	2.7%
PlA	Plymouth loamy sand, 0 to 3 percent slopes	129.9	22.2%
PlB	Plymouth loamy sand, 3 to 8 percent slopes	125.9	21.5%
PlC	Plymouth loamy sand, 8 to 15 percent slopes	4.3	0.7%
RdB	Riverhead sandy loam, 3 to 8 percent slopes	17.2	2.9%
Su	Sudbury sandy loam	3.6	0.6%
Totals for Area of Interest		**585.2**	**100.0%**

Soil Map—Suffolk County, New York
(SOUTHERN HALF OF PROJECT)

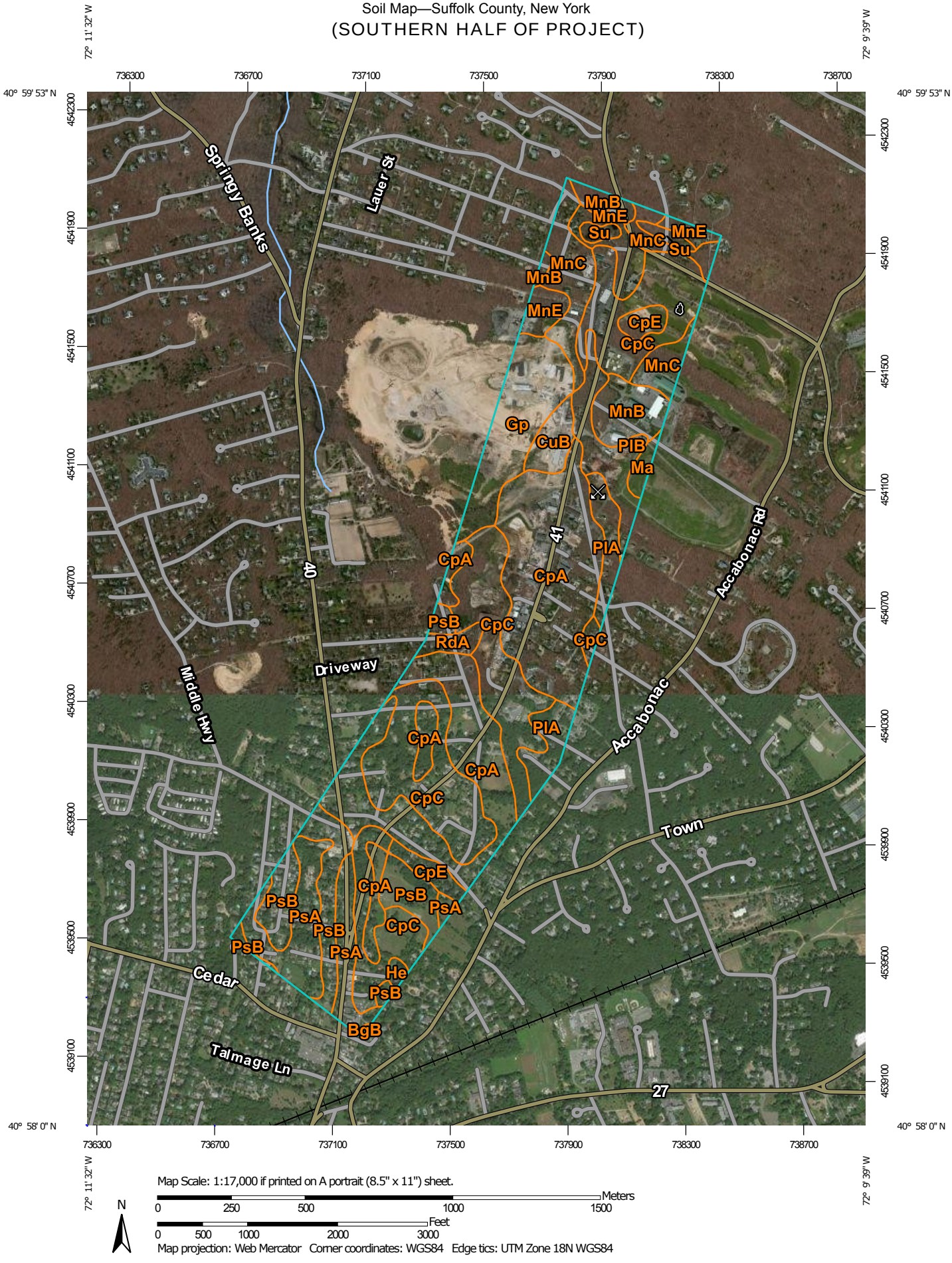

Map Scale: 1:17,000 if printed on A portrait (8.5" x 11") sheet.

N

Meters: 0 250 500 1000 1500

Feet: 0 500 1000 2000 3000

Map projection: Web Mercator Corner coordinates: WGS84 Edge tics: UTM Zone 18N WGS84

MAP LEGEND

Area of Interest (AOI)

Area of Interest (AOI)

Soils

Soil Map Unit Polygons

Soil Map Unit Lines

Soil Map Unit Points

Special Point Features

Blowout

Borrow Pit

Clay Spot

Closed Depression

Gravel Pit

Gravelly Spot

Landfill

Lava Flow

Marsh or swamp

Mine or Quarry

Miscellaneous Water

Perennial Water

Rock Outcrop

Saline Spot

Sandy Spot

Severely Eroded Spot

Sinkhole

Slide or Slip

Sodic Spot

Spoil Area

Stony Spot

Very Stony Spot

Wet Spot

Other

Special Line Features

Water Features

Streams and Canals

Transportation

Rails

Interstate Highways

US Routes

Major Roads

Local Roads

Background

Aerial Photography

MAP INFORMATION

The soil surveys that comprise your AOI were mapped at 1:20,000.

Please rely on the bar scale on each map sheet for map measurements.

Source of Map: Natural Resources Conservation Service
Web Soil Survey URL:
Coordinate System: Web Mercator (EPSG:3857)

Maps from the Web Soil Survey are based on the Web Mercator projection, which preserves direction and shape but distorts distance and area. A projection that preserves area, such as the Albers equal-area conic projection, should be used if more accurate calculations of distance or area are required.

This product is generated from the USDA-NRCS certified data as of the version date(s) listed below.

Soil Survey Area: Suffolk County, New York
Survey Area Data: Version 15, Oct 8, 2017

Soil map units are labeled (as space allows) for map scales 1:50,000 or larger.

Date(s) aerial images were photographed: Dec 31, 2009—Sep 8, 2016

The orthophoto or other base map on which the soil lines were compiled and digitized probably differs from the background imagery displayed on these maps. As a result, some minor shifting of map unit boundaries may be evident.

Map Unit Legend

Map Unit Symbol	Map Unit Name	Acres in AOI	Percent of AOI
BgB	Bridgehampton silt loam, 2 to 6 percent slopes	0.2	0.1%
CpA	Carver and Plymouth sands, 0 to 3 percent slopes	110.0	26.6%
CpC	Carver and Plymouth sands, 3 to 15 percent slopes	106.6	25.8%
CpE	Carver and Plymouth sands, 15 to 35 percent slopes	7.8	1.9%
CuB	Cut and fill land, gently sloping	6.6	1.6%
Gp	Gravel pits	27.0	6.5%
He	Haven loam, thick surface layer	1.2	0.3%
Ma	Made land	2.6	0.6%
MnB	Montauk loamy sand, 3 to 8 percent slopes	15.5	3.8%
MnC	Montauk loamy sand, 8 to 15 percent slopes	25.5	6.2%
MnE	Montauk loamy sand, 15 to 35 percent slopes	14.7	3.6%
PlA	Plymouth loamy sand, 0 to 3 percent slopes	14.9	3.6%
PlB	Plymouth loamy sand, 3 to 8 percent slopes	14.5	3.5%
PsA	Plymouth loamy sand, silty substratum, 0 to 3 percent slopes	28.1	6.8%
PsB	Plymouth loamy sand, silty substratum, 3 to 8 percent slopes	30.6	7.4%
RdA	Riverhead sandy loam, 0 to 3 percent slopes	3.6	0.9%
Su	Sudbury sandy loam	3.7	0.9%
Totals for Area of Interest		**413.0**	**100.0%**

FIGURE 5 - CRITICAL ENVIRONMENTAL AREAS

Water Recharge Overlay District Critical Environmental Area (CEA)

Effective Date of Designation: 2-12-88

Designating Agency: Town of Easthampton

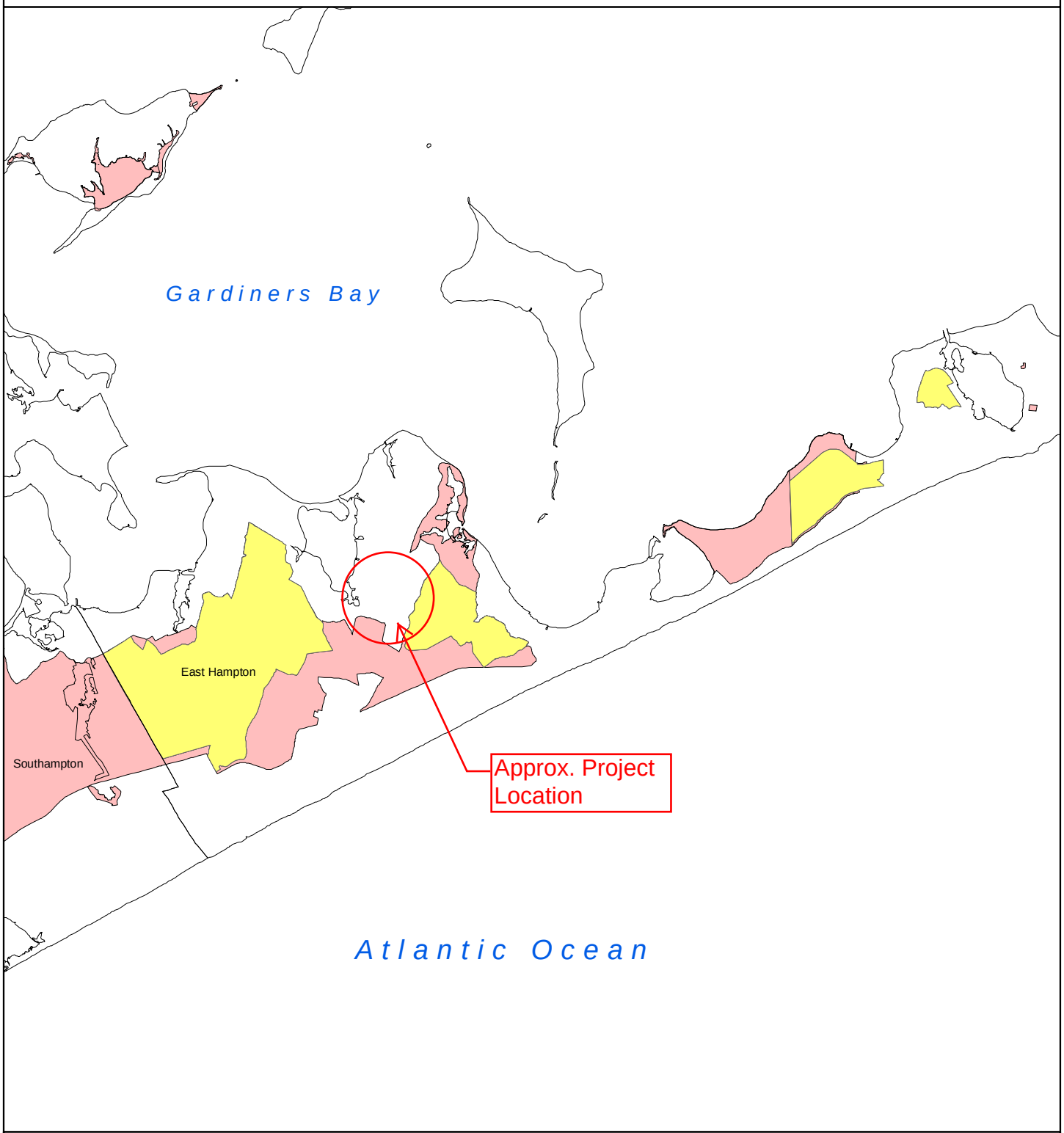

Legend

Water Recharge Overlay District

Adjacent CEAs

0 6 12 Miles

1 inch equals 3 miles

For Adjacent CEAs see maps: Hallocks Bay, Accabonac Harbor, SGPA Map #6, and SGPA Map #5 CEA

Base Map: Town or City Boundary for New York State

Disclaimer: This map was prepared by the New York State Department of Environmental Conservation using the most current data available. It is deemed accurate but is not guaranteed. NYS DEC is not responsible for any inaccuracies in the data. Please contact the designating authority for additional information regarding legal boundary descriptions. SGPA Maps 1 through 9 represent a portion of the SGPA designated as a Critical Environmental Area.

Accabonac Harbor Critical Environmental Area (CEA)

Effective Date of Designation: 2-10-88 Designating Agency: Suffolk County

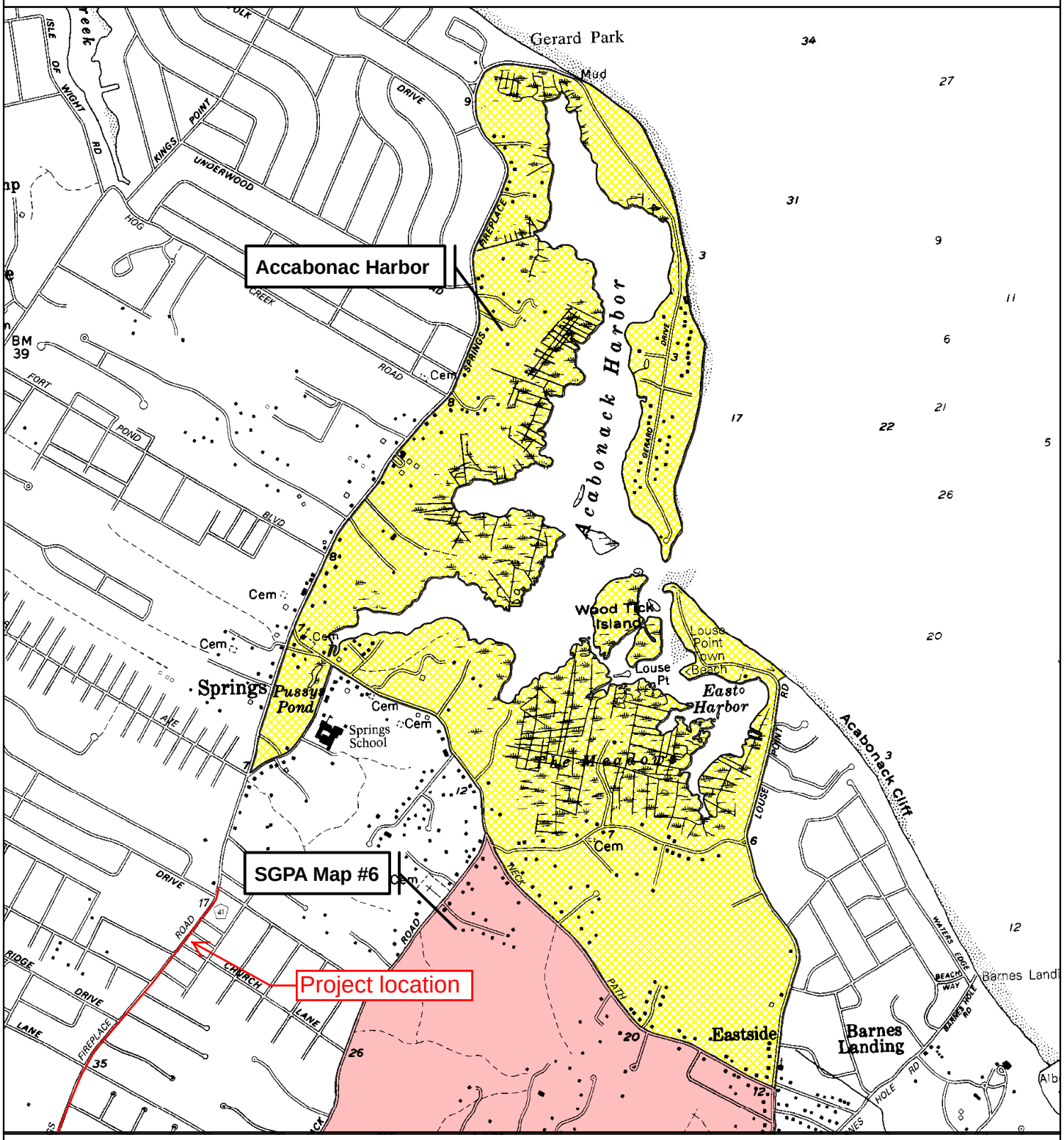

Legend

- Adjacent CEAs
- Accabonac Harbor CEA

0 1,500 3,000 6,000 Feet

1 inch equals 2,000 feet

Base Map: 1: 24,000 DOT Planimetric Images

Disclaimer: This map was prepared by the New York State Department of Environmental Conservation using the most current data available. It is deemed accurate but is not guaranteed. NYS DEC is not responsible for any inaccuracies in the data. Please contact the designating authority for additional information regarding legal boundary descriptions. SGPA Maps 1 through 9 represent a portion of the SGPA designated as a Critical Environmental Area.

FIGURE 6
MAPPED DEC WETLAND AREAS

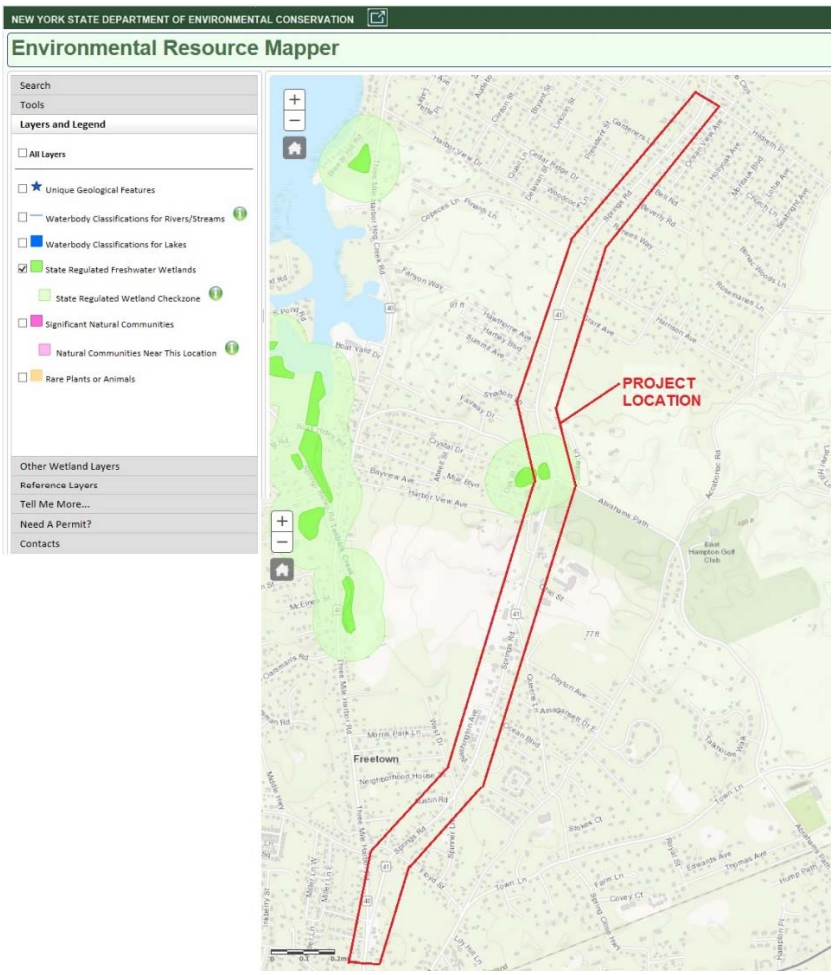

FIGURE 7

DEC NATURAL HERITAGE DETERMINATION

NEW YORK STATE DEPARTMENT OF ENVIRONMENTAL CONSERVATION

Division of Fish and Wildlife, New York Natural Heritage Program
625 Broadway, Fifth Floor, Albany, NY 12233-4757
P: (518) 402-8935 | F: (518) 402-8925
www.dec.ny.gov

April 6, 2018

Brendan Clinch
L.K. McLean Associates, P.C.
437 South Country Road
Brookhaven, NY 11719

Re: Suffolk County Roadway Resurfacing
County: Suffolk Town/City: East Hampton

Dear Mr. Clinch:

In response to your recent request, we have reviewed the New York Natural Heritage Program database with respect to the above project.

We have no records of rare or state-listed animals or plants, or significant natural communities at the project site or in its immediate vicinity. As you indicated, the Environmental Resource Mapper captured the outer edge of a generalized buffer around a non-breeding **short-eared owl** (*Asio flammeus*, NYS-listed as Endangered) location. It is unlikely that your roadway resurfacing project would impact this location.

The absence of data does not necessarily mean that rare or state-listed species, significant natural communities, or other significant habitats do not exist on or adjacent to the proposed site. Rather, our files currently do not contain information that indicates their presence. For most sites, comprehensive field surveys have not been conducted. We cannot provide a definitive statement on the presence or absence of all rare or state-listed species or significant natural communities. Depending on the nature of the project and the conditions at the project site, further information from on-site surveys or other resources may be required to fully assess impacts on biological resources.

This response applies only to known occurrences of rare or state-listed animals and plants, significant natural communities, and other significant habitats maintained in the Natural Heritage database. Your project may require additional review or permits; for information regarding other permits that may be required under state law for regulated areas or activities (e.g., regulated wetlands), please contact the NYS DEC Region 1 Office, Division of Environmental Permits, at dep.r1@dec.ny.gov, 631-444-0365.

Sincerely,

Heidi Krahling
Environmental Review Specialist
New York Natural Heritage Program

285

CEQ RESOLUTION NO. 17-2018, AUTHORIZING ADOPTION OF APRIL 18, 2018 CEQ MINUTES

WHEREAS, the Council on Environmental Quality has received and reviewed the April 18, 2018 meeting minutes; now, therefore, be it

1st RESOLVED, that a quorum of the Council on Environmental Quality, having heard and accepted all comments and necessary corrections hereby adopts the meeting minutes of April 18, 2018.

DATED: 5/16/2018

PROJECT #: Adoption of Minutes
RESOLUTION #: 17-2018
DATE: May 16, 2018

RECORD OF CEQ RESOLUTION VOTES

CEQ APPOINTED MEMBERS	AYE	NAY	ABSTAIN	NOT PRESENT	RECUSED
Robert Carpenter Jr.	☐	☐	☒	☐	☐
Frank De Rubeis	☒	☐	☐	☐	☐
Michael Doall	☐	☐	☒	☐	☐
Eva Growney	☒	☐	☐	☐	☐
Tom Gulbransen	☐	☐	☐	☒	☐
Hon. Kara Hahn	☒	☐	☐	☐	☐
Michael Kaufman	☒	☐	☐	☐	☐
Constance Kepert	☐	☐	☐	☒	☐
Mary Ann Spencer	☒	☐	☐	☐	☐
Larry Swanson	☐	☐	☒	☐	☐

Recommendation: Adoption of minutes

Motion: Mr. Kaufman
Second: Mr. De Rubeis

Further information may be obtained by contacting:

Andrew P. Freleng, Chief Planner
Council on Environmental Quality
P.O. Box 6100
Hauppauge, New York 11788
Tel: (631) 853-5191

COUNTY OF SUFFOLK

STEVEN BELLONE
COUNTY EXECUTIVE

DEPARTMENT OF ECONOMIC DEVELOPMENT AND PLANNING
DIVISION OF PLANNING AND ENVIRONMENT

COUNCIL ON ENVIRONMENTAL QUALITY

LAWRENCE SWANSON
CHAIRPERSON
CEQ

MEMORANDUM

TO: Honorable Steven Bellone, Suffolk County Executive
Honorable DuWayne Gregory, Presiding Officer

FROM: Lawrence Swanson, Chairperson

DATE: May 22, 2018

RE: Proposed 2018 Suffolk County Annual Agricultural District Modifications

---

At its May 16, 2018 meeting, the CEQ reviewed the above referenced matter. Pursuant to Chapter 450 of the Suffolk County Code, and based on the information received, as well as that given in a presentation by Lauretta Fischer, Chief Environmental Analyst with the Suffolk County Department of Economic Development and Planning, the Council advises the Suffolk County Legislature and County Executive, in CEQ Resolution No. 18-2018, a copy of which is attached, that the proposed project be considered an Unlisted Action under SEQRA that will not have significant adverse impacts on the environment.

If the Legislature concurs with the Council on Environmental Quality's recommendation that the project will not have a significant adverse impact on the environment, the Presiding Officer should cause to be brought before the Legislature for a vote, a resolution determining that the proposed action is an Unlisted Action pursuant to SEQRA that will not have significant adverse impacts on the environment (negative declaration). However, if the Legislature has further environmental concerns regarding this project and needs additional information, the Presiding Officer should remand the case back to the initiating unit for the necessary changes to the project and EAF or submit a resolution authorizing the initiating unit to prepare a draft environmental impact statement (positive declaration).

Enclosed for your information is a copy of CEQ Resolution No. 18-2018 which sets forth the Council's recommendations. The project EAF and supporting documentation can be viewed online at http://www.suffolkcountyny.gov/Departments/Planning/Boards/CouncilonEnvironmentalQuality.

cc: All Suffolk County Legislators
Jason A. Richberg, Clerk of Legislature
George Nolan, Attorney for the Legislature
Sarah Lansdale, Director of Planning, Department of Economic Development and Planning
Andrew Freleng, Chief Planner, Department of Economic Development and Planning
Dennis Brown, Suffolk County Attorney

Project # PLN-21-2018 May 16, 2018

CEQ RESOLUTION NO. 18-2018, RECOMMENDATION CONCERNING A SEQRA CLASSIFICATION AND DETERMINATION FOR THE PURPOSES OF CHAPTER 450 OF THE SUFFOLK COUNTY CODE FOR THE PROPOSED 2018 SUFFOLK COUNTY ANNUAL AGRICULTURAL DISTRICT MODIFICATIONS

WHEREAS, at its May 16, 2018 meeting, the Suffolk County Council on Environmental Quality (CEQ) reviewed the EAF and associated information submitted by the Suffolk County Department of Economic Development and Planning; and

WHEREAS, a presentation regarding the project was given at the meeting by Lauretta Fischer, Chief Environmental Analyst, with the Suffolk County Department of Economic Development and Planning; and

WHEREAS, this project SEQRA review is for the proposed 2018 Suffolk County Agricultural District Modifications; and

WHEREAS, pursuant to NYS Agricultural Markets Law Section 303-b, the Suffolk County Agricultural and Farmland Protection Board, as part of its annual review process, reviewed 5 applications totaling 404 parcels of land for possible inclusion within certified Agricultural Districts; and

WHEREAS, the Suffolk County Agricultural and Farmland Protection Board, at its April 26, 2018 meeting, recommended that 400 parcels, which are indicated in the EAF, be included within certified Agricultural Districts; and

WHEREAS, the Suffolk County Agricultural and Farmland Protection Board determined that these 400 parcels are viable agricultural lands that would serve the public interest by assisting in maintaining a viable agricultural industry within the district; now, therefore, be it

1st RESOLVED, that based on the information received and presented, a quorum of the CEQ hereby recommends to the Suffolk County Legislature and County Executive that the proposed activity be classified as an Unlisted Action under the provisions of Title 6 NYCRR Part 617 and Chapter 450 of the Suffolk County Code; and, be it further

2nd RESOLVED, that based on the information received, a quorum of the CEQ recommends to the Suffolk County Legislature and County Executive, pursuant to Title 6 NYCRR Part 617 and Chapter 450 of the Suffolk County Code, that the proposed project will not have significant adverse impacts on the environment for the following reasons:

1. The proposed action will not exceed any of the criteria in Section 617.7 of Title 6 NYCRR which sets forth thresholds for determining significant effect on the environment, as demonstrated in the Environmental Assessment Form;

2. The proposal does not appear to significantly threaten any unique or highly valuable environmental or cultural resources as identified in or regulated by the Environmental Conservation Law of the State of New York or the Suffolk County Charter and Code;

3. The parcels do not appear to suffer from any severe environmental development constraints (limiting soil properties, a high groundwater table and/or unmanageable slopes);

and, be it further

3rd RESOLVED, that it is the recommendation of the Council that the Legislature and County Executive adopt a SEQRA determination of non-significance (negative declaration).

DATED: 5/16/2018

PROJECT #: 21-2018
RESOLUTION #: 18-2018
DATE: May 16, 2018

RECORD OF CEQ RESOLUTION VOTES

CEQ APPOINTED MEMBERS	AYE	NAY	ABSTAIN	NOT PRESENT	RECUSED
Robert Carpenter Jr.	☒	☐	☐	☐	☐
Frank De Rubeis	☒	☐	☐	☐	☐
Michael Doall	☒	☐	☐	☐	☐
Eva Growney	☒	☐	☐	☐	☐
Thomas C. Gulbransen	☒	☐	☐	☐	☐
Hon. Kara Hahn	☒	☐	☐	☐	☐
Michael Kaufman	☒	☐	☐	☐	☐
Constance Kepert	☐	☐	☐	☒	☐
Mary Ann Spencer	☒	☐	☐	☐	☐
Larry Swanson	☒	☐	☐	☐	☐

Recommendation: Unlisted Action, Negative Declaration

Motion: Mr. Kaufman
Second: Ms. Growney

Further information may be obtained by contacting:

Andrew P. Freleng, Chief Planner
Council on Environmental Quality
P.O. Box 6100
Hauppauge, New York 11788
Tel: (631) 853-5191

COUNTY OF SUFFOLK

STEVEN BELLONE
COUNTY EXECUTIVE
DEPARTMENT OF ECONOMIC DEVELOPMENT AND PLANNING
DIVISION OF PLANNING AND ENVIRONMENT

COUNCIL ON ENVIRONMENTAL QUALITY

LAWRENCE SWANSON
CHAIRPERSON
CEQ

MEMORANDUM

TO: Honorable Steven Bellone, Suffolk County Executive
Honorable DuWayne Gregory, Presiding Officer

FROM: Lawrence Swanson, Chairperson

DATE: May 22, 2018

RE: Proposed Road Improvements to CR 21, Yaphank-Middle Island Road from Longwood Middle School to NYS Route 25, Town of Brookhaven

---

At its May 16, 2018 meeting, the CEQ reviewed the above referenced matter. Pursuant to Chapter 450 of the Suffolk County Code, and based on the information received, as well as that given in a presentation by Alex Gimpelman, Civil Engineer with the Suffolk County Department of Public Works, the Council advises the Suffolk County Legislature and County Executive, in CEQ Resolution No. 19-2018, a copy of which is attached, that the proposed project be considered an Unlisted Action under SEQRA that will not have significant adverse impacts on the environment.

If the Legislature concurs with the Council on Environmental Quality's recommendation that the project will not have a significant adverse impact on the environment, the Presiding Officer should cause to be brought before the Legislature for a vote, a resolution determining that the proposed action is an Unlisted Action pursuant to SEQRA that will not have significant adverse impacts on the environment (negative declaration). However, if the Legislature has further environmental concerns regarding this project and needs additional information, the Presiding Officer should remand the case back to the initiating unit for the necessary changes to the project and EAF or submit a resolution authorizing the initiating unit to prepare a draft environmental impact statement (positive declaration).

Enclosed for your information is a copy of CEQ Resolution No. 19-2018 which sets forth the Council's recommendations. The project EAF and supporting documentation can be viewed online at http://www.suffolkcountyny.gov/Departments/Planning/Boards/CouncilonEnvironmentalQuality.

cc: All Suffolk County Legislators
Jason A. Richberg, Clerk of Legislature
George Nolan, Attorney for the Legislature
Sarah Lansdale, Director of Planning, Department of Economic Development and Planning
Andrew Freleng, Chief Planner, Department of Economic Development and Planning
Dennis Brown, Suffolk County Attorney

Project # PLN-22-2018 May 16, 2018

CEQ RESOLUTION NO. 19-2018, RECOMMENDATION CONCERNING A SEQRA CLASSIFICATION AND DETERMINATION FOR THE PURPOSES OF CHAPTER 450 OF THE SUFFOLK COUNTY CODE FOR THE PROPOSED ROAD IMPROVEMENTS TO CR 21, YAPHANK-MIDDLE ISLAND ROAD FROM LONGWOOD MIDDLE SCHOOL TO NYS ROUTE 25, TOWN OF BROOKHAVEN

WHEREAS, at its May 16, 2018 meeting, the Suffolk County Council on Environmental Quality (CEQ) reviewed the EAF and associated information submitted by the Suffolk County Department of Public Works; and

WHEREAS, a presentation regarding the project was given at the meeting by Alex Gimpelman, Civil Engineer with the Suffolk County Department of Public Works; and

WHEREAS, the proposed project involves road improvements to CR 21, Yaphank Middle Island Road, from the Longwood Middle School to NYS Route 25; and

WHEREAS, these road improvements include providing continuous curb and sidewalks on both sides of the roadway for improved pedestrian safety mobility and the widening of the roadway within the existing right-of-way to provide shoulders and left turn lanes where necessary for improved safety and mobility for both motorized and non-motorized roadway users; and

WHEREAS, the proposed road improvements also involves construction of a left turn lane and traffic signal upgrades at the Longwood Middle School to provide operational improvements at this intersection; and

WHEREAS, the project may also include ancillary work to be performed by various utility companies, which may include relocating underground and/or overhead electric, underground and/or overhead telephone/communications, and underground gas, water, and/or sewer infrastructure as necessary to construct the proposed roadway improvements; and

WHEREAS, the project also includes the replacement and upgrade of an existing stormwater outfall pipe to the proximity of the Carmans River headwaters which involves replacing the existing 15 inch corrugated metal pipe with a 24 inch polyethylene pipe and a stormwater treatment structure; and

WHEREAS, this project, with the exception of the replacement of the outfall pipe, was reviewed by CEQ and Legislature in 2016 and received a SEQRA Negative Declaration via Suffolk County Resolution 776-2016; and

WHEREAS, this updated SEQRA review is being done so that the replacement of the outfall pipe is also considered as part of the overall road improvement project; now, therefore, be it

1st RESOLVED, that based on the information received and presented, a quorum of the CEQ hereby recommends to the Suffolk County Legislature and County Executive that the proposed activity be classified as an Unlisted Action under the provisions of Title 6 NYCRR Part 617 and Chapter 450 of the Suffolk County Code; and, be it further

2nd RESOLVED, that based on the information received, a quorum of the CEQ recommends to the Suffolk County Legislature and County Executive, pursuant to Title 6 NYCRR Part 617 and Chapter 450 of the Suffolk County Code, that the proposed project will not have significant adverse impacts on the environment for the following reasons:

1. The proposed action will not exceed any of the criteria set forth in Title 6 NYCRR Part 617.7 which sets forth thresholds for determining significant effect on the environment, as demonstrated in the Environmental Assessment Form;

2. The proposed action does not appear to significantly threaten any unique or highly valuable environmental or cultural resources as identified in or regulated by the Environmental Conservation Law of the State of New York of the Suffolk County Charter and Code;

3. The replacement of the outfall pipe will include a new stormwater treatment structure that will treat the stormwater before it is discharged to the proximity of the Carmans River headwaters;

4. The area where the outfall pipe and headwall is removed and replaced will be regraded and restored with suitable native woodland seeding and groundcover;

5. All necessary State permits and approvals, including from the New York State Department of Environmental Conservation, will be obtained prior to the commencement of project construction activities;

6. The proposed construction will be of temporary duration and will be coordinated with the Longwood Middle School so that the heavy construction activities such as milling, pavement removals and paving are performed during evenings, weekends or periods when the school does not have peak activities scheduled;

7. The proposed improvements to the County Road 21 will improve vehicular safety, pedestrian safety and stormwater management along the road corridor;

and, be it further

3rd RESOLVED, that it is the recommendation of the Council that the Legislature and County Executive adopt a SEQRA determination of non-significance (negative declaration).

DATED: 5/16/2018

PROJECT #:22 -2018
RESOLUTION #: 19-2018
DATE: May 16, 2018

RECORD OF CEQ RESOLUTION VOTES

CEQ APPOINTED MEMBERS	AYE	NAY	ABSTAIN	NOT PRESENT	RECUSED
Robert Carpenter Jr.	☒	☐	☐	☐	☐
Frank De Rubeis	☒	☐	☐	☐	☐
Michael Doall	☒	☐	☐	☐	☐
Eva Growney	☒	☐	☐	☐	☐
Tom Gulbransen	☒	☐	☐	☐	☐
Hon. Kara Hahn	☒	☐	☐	☐	☐
Michael Kaufman	☒	☐	☐	☐	☐
Constance Kepert	☐	☐	☐	☒	☐
Mary Ann Spencer	☒	☐	☐	☐	☐
Larry Swanson	☒	☐	☐	☐	☐

Recommendation: Unlisted Action, Negative Declaration

Motion: Mr. DeRubeis
Second: Ms. Growney

Further information may be obtained by contacting:

Andrew P. Freleng, Chief Planner
Council on Environmental Quality
P.O. Box 6100
Hauppauge, New York 11788
Tel: (631) 853-5191

COUNTY OF SUFFOLK

STEVEN BELLONE
COUNTY EXECUTIVE
DEPARTMENT OF ECONOMIC DEVELOPMENT AND PLANNING
DIVISION OF PLANNING AND ENVIRONMENT

COUNCIL ON ENVIRONMENTAL QUALITY

LAWRENCE SWANSON
CHAIRPERSON
CEQ

MEMORANDUM

TO: Honorable Steven Bellone, Suffolk County Executive
Honorable DuWayne Gregory, Presiding Officer

FROM: Lawrence Swanson, Chairperson

DATE: May 22, 2018

RE: Proposed Road Improvements to CR 41, Springs Fireplace Road, Town of East Hampton

---

At its May 16, 2018 meeting, the CEQ reviewed the above referenced matter. Pursuant to Chapter 450 of the Suffolk County Code, and based on the information received, as well as that given in a presentation by Paul McMahon, Principal Civil Engineer with the Suffolk County Department of Public Works, the Council advises the Suffolk County Legislature and County Executive, in CEQ Resolution No. 20-2018, a copy of which is attached, that the proposed project be considered an Unlisted Action under SEQRA that will not have significant adverse impacts on the environment.

If the Legislature concurs with the Council on Environmental Quality's recommendation that the project will not have a significant adverse impact on the environment, the Presiding Officer should cause to be brought before the Legislature for a vote, a resolution determining that the proposed action is an Unlisted Action pursuant to SEQRA that will not have significant adverse impacts on the environment (negative declaration). However, if the Legislature has further environmental concerns regarding this project and needs additional information, the Presiding Officer should remand the case back to the initiating unit for the necessary changes to the project and EAF or submit a resolution authorizing the initiating unit to prepare a draft environmental impact statement (positive declaration).

Enclosed for your information is a copy of CEQ Resolution No. 20-2018 which sets forth the Council's recommendations. The project EAF and supporting documentation can be viewed online at http://www.suffolkcountyny.gov/Departments/Planning/Boards/CouncilonEnvironmentalQuality.

cc: All Suffolk County Legislators
Jason A. Richberg, Clerk of Legislature
George Nolan, Attorney for the Legislature
Sarah Lansdale, Director of Planning, Department of Economic Development and Planning
Andrew Freleng, Chief Planner, Department of Economic Development and Planning
Dennis Brown, Suffolk County Attorney

Project # PLN-23-2018 May 16, 2018

CEQ RESOLUTION NO. 20-2018, RECOMMENDATION CONCERNING A SEQRA CLASSIFICATION AND DETERMINATION FOR THE PURPOSES OF CHAPTER 450 OF THE SUFFOLK COUNTY CODE FOR THE PROPOSED ROAD IMPROVEMENTS TO CR 41, SPRINGS FIREPLACE ROAD, TOWN OF EAST HAMPTON

WHEREAS, at its May 16, 2018 meeting, the Suffolk County Council on Environmental Quality (CEQ) reviewed the EAF and associated information submitted by the Suffolk County Department of Public Works; and

WHEREAS, a presentation regarding the project was given at the meeting by Paul McMahon, Principal Civil Engineer with the Suffolk County Department of Public Works; and

WHEREAS, the proposed project involves road improvements to CR 41, Springs Fireplace Road, from the vicinity of North Main Street to the vicinity of Hildreth Place; and

WHEREAS, the project involves roadway resurfacing, pavement rehabilitation, curb and sidewalk installation, drainage improvements, traffic signal improvements and the installation of signing and pavement markings; and

WHEREAS, these improvements will result in continuous sidewalks along the south side of CR-41, new drainage catch basins, leaching pools and drainage swales (where space allows) and a resurfaced roadway with proper sloping; and

WHEREAS, the project may also include ancillary work to be performed by various utility companies, which may include relocating underground and/or overhead electric, underground and/or overhead telephone/communications, and underground gas, water, and/or sewer infrastructure as necessary to construct the proposed roadway improvements; now, therefore, be it

1st RESOLVED, that based on the information received and presented, a quorum of the CEQ hereby recommends to the Suffolk County Legislature and County Executive that the proposed activity be classified as an Unlisted Action under the provisions of Title 6 NYCRR Part 617 and Chapter 450 of the Suffolk County Code; and, be it further

2nd RESOLVED, that based on the information received, a quorum of the CEQ recommends to the Suffolk County Legislature and County Executive, pursuant to Title 6 NYCRR Part 617 and Chapter 450 of the Suffolk County Code, that the proposed project will not have significant adverse impacts on the environment for the following reasons:

1. The proposed action will not exceed any of the criteria in Section 617.7 of Title 6 NYCRR which sets forth thresholds for determining significant effect on the environment, as demonstrated in the Environmental Assessment Form;

2. The proposal does not appear to significantly threaten any unique or highly valuable environmental or cultural resources as identified in or regulated by the Environmental Conservation Law of the State of New York or the Suffolk County Charter and Code;

3. The roadway corridor does not appear to suffer from any severe environmental development constraints (limiting soil properties, a high groundwater table and/or unmanageable slopes);

4. The proposed improvements to the County Road 41 will improve vehicular safety, pedestrian safety and stormwater management along the road corridor;

and, be it further

3rd RESOLVED, that it is the recommendation of the Council that the Legislature and County Executive adopt a SEQRA determination of non-significance (negative declaration).

DATED: 5/16/2018

PROJECT #:23 -2018
RESOLUTION #: 20-2018
DATE: May 16, 2018

RECORD OF CEQ RESOLUTION VOTES

CEQ APPOINTED MEMBERS	AYE	NAY	ABSTAIN	NOT PRESENT	RECUSED
Robert Carpenter Jr.	☒	☐	☐	☐	☐
Frank De Rubeis	☒	☐	☐	☐	☐
Michael Doall	☒	☐	☐	☐	☐
Eva Growney	☒	☐	☐	☐	☐
Tom Gulbransen	☒	☐	☐	☐	☐
Hon. Kara Hahn	☒	☐	☐	☐	☐
Michael Kaufman	☒	☐	☐	☐	☐
Constance Kepert	☐	☐	☐	☒	☐
Mary Ann Spencer	☒	☐	☐	☐	☐
Larry Swanson	☒	☐	☐	☐	☐

Recommendation: Unlisted Action, Negative Declaration

Motion: Ms. Growney
Second: Mr. DeRubeis

Further information may be obtained by contacting:

Andrew P. Freleng, Chief Planner
Council on Environmental Quality
P.O. Box 6100
Hauppauge, New York 11788
Tel: (631) 853-5191

COUNTY OF SUFFOLK

STEVEN BELLONE
COUNTY EXECUTIVE

DEPARTMENT OF ECONOMIC DEVELOPMENT AND PLANNING
DIVISION OF PLANNING AND ENVIRONMENT

COUNCIL ON ENVIRONMENTAL QUALITY

Lawrence Swanson
Chair
CEQ

MEMORANDUM

TO: Honorable Steven Bellone, Suffolk County Executive
Honorable DuWayne Gregory, Presiding Officer

FROM: Lawrence Swanson, Chairperson

DATE: May 22, 2018

RE: CEQ Review of the Recommended SEQRA Classifications of Legislative Resolutions Laid on the Table April 24, 2018

At its May 16, 2018 meeting, the CEQ reviewed the above referenced matter. Pursuant to Chapter 450 of the Suffolk County Code, and based on the information received, the Council recommends to the Suffolk County Legislature and County Executive in CEQ Resolution No. 21-2018, a copy of which is attached, that the enclosed lists of legislative resolutions laid on the table for April 24, 2018, be classified pursuant to SEQRA as so indicated in the left hand margin. The majority of the proposed resolutions are Type II actions pursuant to the appropriate section of Title 6 NYCRR Part 617.5, with no further environmental review necessary. Unlisted and Type I actions require that the initiating unit of County government prepare an Environmental Assessment Form (EAF) or other SEQRA documentation and submit it to the CEQ for further SEQRA review and recommendations.

Enclosed for your information is a copy of CEQ Resolution No. 21-2018 setting forth the Council's recommendations along with the associated lists of legislative resolutions. If the Council can be of further help in this matter, please let us know.

Enc.
cc: All Suffolk County Legislators
Jason A. Richberg, Clerk of Legislature
George Nolan, Attorney for the Legislature
Sarah Lansdale, Director of Planning, Department of Economic Development and Planning
Andrew Freleng, Chief Planner, Department of Economic Development and Planning
Dennis Brown, Suffolk County Attorney

Project # PLN-20-2018 May 16, 2018

CEQ RESOLUTION NO. 21-2018, RECOMMENDATION CONCERNING SEQRA CLASSIFICATIONS OF LEGISLATIVE RESOLUTIONS LAID ON THE TABLE APRIL 24, 2018, PURSUANT TO CHAPTER 450 OF THE SUFFOLK COUNTY CODE

WHEREAS, the legislative packet regarding resolutions laid on the table on April 24, 2018 have been received in the CEQ office; and

WHEREAS, staff has preliminarily reviewed the proposed resolutions and recommended SEQRA classifications; now, therefore, be it

1st RESOLVED, that in the judgment of the CEQ, based on the information received and presented, a quorum of the Council recommends to the Suffolk County Legislature and County Executive, pursuant to Chapter 450 of the Suffolk County Code, that the attached lists of actions and projects be classified by the Legislature and County Executive pursuant to SEQRA as so indicated.

DATED: 5/16/2018

PROJECT #: PLN-20-2018
RESOLUTION #: 21-2018
DATE: May 16, 2018

RECORD OF CEQ RESOLUTION VOTES

CEQ APPOINTED MEMBERS	AYE	NAY	ABSTAIN	NOT PRESENT	RECUSED
Robert Carpenter Jr.	☒	☐	☐	☐	☐
Frank De Rubeis	☒	☐	☐	☐	☐
Michael Doall	☒	☐	☐	☐	☐
Eva Growney	☒	☐	☐	☐	☐
Tom Gulbransen	☒	☐	☐	☐	☐
Hon. Kara Hahn	☒	☐	☐	☐	☐
Michael Kaufman	☒	☐	☐	☐	☐
Constance Kepert	☐	☐	☐	☒	☐
Mary Ann Spencer	☒	☐	☐	☐	☐
Larry Swanson	☒	☐	☐	☐	☐

Motion: Mr. Kaufman
Second: Ms. Growney

Further information may be obtained by contacting:

Andrew P. Freleng, Chief Planner
Council on Environmental Quality
P.O. Box 6100
Hauppauge, New York 11788
Tel: (631) 853-5191

LAID ON THE TABLE APRIL 24,2018

LADS REPORT PREPARED BY:
Michele Gerardi
(Revised 4/26/2018)

Type II Action 6 NYCRR 617.5(c) (20)(27)	1297.	Amending the 2018 Adopted Operating Budget and transferring funds to Mount Sinai Heritage Trust and Fischer-Hewins VFW Post 6249. (Anker) BUDGET AND FINANCE
Type II Action 6 NYCRR 617.5(c) (20)(27)	1298.	Approving County funding for a contract agency (Coram Civic Association). (Anker) BUDGET AND FINANCE
Type II Action 6 NYCRR 617.5(c) (20)(27)	1299.	Amending the 2018 Adopted Operating Budget and transferring funds to the Village of Patchogue. (Calarco) BUDGET AND FINANCE
Type II Action 6 NYCRR 617.5(c) (20)(27)	1300.	Adopting Local Law No. -2018, A Local Law to clarify Hotel/Motel Tax Law. (Berland) ECONOMIC DEVELOPMENT
Type II Action 6 NYCRR 617.5(c) (20)(27)	1301.	Adopting Local Law No. -2018, A Local Law to require installation of Advanced wastewater treatment systems at auctioned parcels. (Hahn) WAYS & MEANS
Type II Action 6 NYCRR 617.5(c) (20)(27)	1302.	Amending the 2018 Adopted Operating Budget and transferring funds to the Kings Park Chamber of Commerce and the Smithtown Chamber of Commerce. (Kennedy) BUDGET AND FINANCE
Type II Action 6 NYCRR 617.5(c) (20)(27)	1303.	Bond Resolution of the County of Suffolk, New York, authorizing the issuance of $100,000 Bonds to finance the Removal of Toxic and Hazardous Materials and Components at Various County Facilities (CP 1732.334). PUBLIC WORKS, TRANSPORTATION & ENERGY
Type II Action 6 NYCRR 617.5(c) (20)(27)	1304.	Bond Resolution of the County of Suffolk, New York, authorizing the issuance of $150,000 Bonds to finance the Acquisition of Furniture and Equipment for Improvements to Campgrounds (CP 7009.510). PARKS & RECREATION
Type II Action 6 NYCRR 617.5(c) (20)(27)	1305.	To readjust, compromise, and grant refunds and chargebacks on correction or errors/County Comptroller by: County Legislature No. 474-2018. (Co. Exec.) BUDGET AND FINANCE
Type II Action 6 NYCRR 617.5(c) (20)(27)	1306.	Authorizing a technical correction to the 2018 Adopted Operating Budget for Whaling Museum Society, Inc. (Spencer) BUDGET AND FINANCE
Type II Action 6 NYCRR 617.5(c) (20)(27)	1307.	Authorizing a technical correction to the 2018 Adopted Operating Budget for Art & Nature Group, Inc. (Sunderman) BUDGET AND FINANCE
Type II Action 6 NYCRR 617.5(c) (20)(27)	1308.	Amending the 2018 Operating Budget and transferring funds to Sachem Teen Center, SC Police Athletic League, Middle Country Youth Association, and Hobbs Community Farm. (Muratore) BUDGET AND FINANCE
Type II Action 6 NYCRR 617.5(c) (20)(27)	1309.	Authorizing certain technical corrections to Adopted Resolution No. 762-2017 (CP 5375). (Co. Exec.) WAYS & MEANS

Type II Action
6 NYCRR 617.5(c)
(20)(27)

1310. Authorizing a certain technical correction to Adopted Resolution No. 123-2018 (CP 3065). (Co. Exec.) WAYS & MEANS

Type II Action
6 NYCRR 617.5(c)
(20)(27)

1311. Reauthorizing and extending the Long Island Commission on Aquifer Protection and amending Resolution No. 805-2013. (Spencer) ENVIRONMENT, PLANNING AND AGRICULTURE

Type II Action
6 NYCRR 617.5(c)
(20)(27)

1312. Appoint member to the Suffolk County Board of Trustees of Parks, Recreation, and Conservation (Daniel J. Lloyd). (Pres. Off.) PARKS & RECREATION

Type II Action
6 NYCRR 617.5(c)
(20)(27)

1313. Adopting Local Law No. -2018, A Charter Law to reform the capital appropriating and borrowing procedures. (Trotta) BUDGET AND FINANCE

Type II Action
6 NYCRR 617.5(c)
(20)(27)

1314. Amending the 2018 Adopted Operating Budget to reallocate 100% State Aid from the New York State Office of Mental Health (NYS OMH) for Family Service League. (Co. Exec.) HEALTH

Type II Action
6 NYCRR 617.5(c)
(20)(27)

1315. Reappointing Greg Schimizzi to the Suffolk County Motion Picture/Television Film Commission. (Co. Exec.) ECONOMIC DEVELOPMENT

Type II Action
6 NYCRR 617.5(c)
(20)(27)

1316. Reappointing Greg Pace to the Suffolk County Motion Picture/Television Film Commission. (Co. Exec.) ECONOMIC DEVELOPMENT

Type II Action
6 NYCRR 617.5(c)
(20)(27)

1317. Reappointing Campbell Dalglish to the Suffolk County Motion Picture/Television Film Commission. (Co. Exec.) ECONOMIC DEVELOPMENT

Type II Action
6 NYCRR 617.5(c)
(15)(20)(27)

1318. Authorizing use of Sears Bellows County Park in Hampton Bays by Suffolk Bicycle Riders Association for its Bike-Boat-Bike Cycling Event. (Co. Exec.) PARKS & RECREATION

Unlisted Action

1319. Sale of County-owned real estate pursuant to Local Law No. 13-1976 Miller Place Development LLC (SCTM No. 0200-235.00-03.00-013.000). (Co. Exec.) WAYS & MEANS

Unlisted Action

1320. Sale of County-owned real estate pursuant to Local Law No. 13-1976 Robert Walsh and Laura L. Walsh, his wife (SCTM No. 0200-952.00-06.00-058.000). (Co. Exec.) WAYS & MEANS

Unlisted Action

1321. Sale of County-owned real estate pursuant to Local Law No. 13-1976 Eric Chyr and Mary Chyr, his wife (SCTM No. 0200-206.00-04.00-029.009). (Co. Exec.) WAYS & MEANS

Type II Action
6 NYCRR 617.5(c)
(20)(27)

1322. Accepting and appropriating 100% federal grant funds from the Centers for Disease Control and Prevention passed-through Health Research, Inc. in the amount of $10,000 for the NYS Violent Death Reporting System Project administered by the Suffolk County Office of the Medical Examiner and to execute grant related agreements. (Co. Exec.) PUBLIC SAFETY

Type II Action
6 NYCRR 617.5(c)
(20)(27)

1323. Bond Resolution of the County of Suffolk, New York, authorizing the issuance of $1,500,000 Bonds to finance the cost of Removal of Toxic and Hazardous Materials in County Parks (CP 7185.320). PARKS & RECREATION

Type II Action
6 NYCRR 617.5(c)
(15)(20)(27)

1324. Authorizing use of Montauk County Park in Montauk by Neo-Political Cowgirls for its BAUBO Dance Theater Performance Fundraiser. (Co. Exec.) PARKS & RECREATION

Type II Action
6 NYCRR 617.5(c)
(15)(20)(27)

1325. Authorizing use of Cathedral Pines County Park in Middle Island by Patchogue Arts Council, Inc. for its Jerry Jam Music Festival Fundraiser. (Co. Exec.) PARKS & RECREATION

Unlisted Action

1326. Authorizing the sale, pursuant to Local Law No. 16-1976, of real property acquired under Section 46 of the Suffolk County Tax Act James Brennan and Barbara Brennan, as joint tenants with right-of-survivorship (SCTM No. 0400-113.00-02.00-018.009). (Co. Exec.) WAYS & MEANS

Unlisted Action

1327. Sale of County-owned real estate pursuant to Local Law No. 13-1976 Timothy and Linda Huss (SCTM No. 0500-293.00-03.00-015.000). (Co. Exec.) WAYS & MEANS

Unlisted Action

1328. Authorizing the sale, pursuant to Local Law No. 16-1976, of real property acquired under Section 46 of the Suffolk County Tax Act Terrance Weber (SCTM No. 0302-006.00-05.00-001.000). (Co. Exec.) WAYS & MEANS

Unlisted Action

1329. Authorizing the sale, pursuant to Local Law No. 16-1976, of real property acquired under Section 46 of the Suffolk County Tax Act Robert Lemon and Gregg Lojo, as tenants-in-common (SCTM No. 0500-321.00-04.00-043.000). (Co. Exec.) WAYS & MEANS

Unlisted Action

1330. Authorizing the sale, pursuant to Local Law No. 16-1976, of real property acquired under Section 46 of the Suffolk County Tax Act The Simple Table, LLC (SCTM No. 0600-128.00-03.00-048.000). (Co. Exec.) WAYS & MEANS

Unlisted Action

1331. Authorizing the sale, pursuant to Local Law No. 16-1976, of real property acquired under Section 46 of the Suffolk County Tax Act Deborah M. Reed, as administrator of the Estate of James F. Reed, Sr. (SCTM No. 0800-065.00-01.00-035.000). (Co. Exec.) WAYS & MEANS

Type II Action
6 NYCRR 617.5(c)
(20)(27)

1332. To readjust, compromise, and grant refunds and charge-backs on real property correction of errors by: County Legislature (Control No. 1059-2018). (Co. Exec.) BUDGET AND FINANCE

Type II Action
6 NYCRR 617.5(c)
(3)(20)(27)

1333. Requesting Legislative approval of a contract award for the construction, operation and maintenance of a combination active recreational use and agricultural use at North Fork Preserve County Park, Riverhead, NY. (Co. Exec.) PARKS & RECREATION

Type II Action
6 NYCRR 617.5(c)
(20)(27)

1334. To readjust, compromise, and grant refunds and charge-backs on real property correction of errors by: County Legislature (Control No. 1060-2018). (Co. Exec.) BUDGET AND FINANCE

Type II Action
6 NYCRR 617.5(c)
(20)(27)

1335. Amend membership of the Long Island Legislative Manufacturing Task Force. (Lindsay) ECONOMIC DEVELOPMENT

Type II Action
6 NYCRR 617.5(c)
(20)(27)

1336. Adopting Local Law No. -2018, A Local Law to make technical corrections to Sustainable Energy Loan Program. (Pres. Off.) PUBLIC WORKS, TRANSPORTATION & ENERGY

Type II Action
6 NYCRR 617.5(c)
(20)(27)

1337. Establishing a Suffolk County Marine Industry Revitalization Advisory Council. (Pres. Off.) ECONOMIC DEVELOPMENT

Type II Action
6 NYCRR 617.5(c)
(20)(27)

1338. To appoint member to the Food Policy Council of Suffolk County (Melissa Buonadonna). (Hahn) HEALTH

Type II Action
6 NYCRR 617.5(c)
(20)(27)

1339. To reappoint member to the Food Policy Council of Suffolk County (Randi Shubin Dresner). (Hahn) HEALTH

Type II Action
6 NYCRR 617.5(c)
(20)(27)

1340. To reappoint member to the Food Policy Council of Suffolk County (Michael Haynes). (Hahn) HEALTH

Type II Action
6 NYCRR 617.5(c)
(20)(27)

1341. To reappoint member to the Food Policy Council of Suffolk County (Nikki M. Kateman). (Hahn) HEALTH

Type II Action
6 NYCRR 617.5(c)
(20)(27)

1342. To reappoint member to the Food Policy Council of Suffolk County (Joel Panagakos). (Hahn) HEALTH

Type II Action
6 NYCRR 617.5(c)
(20)(27)

1343. To reappoint member to the Food Policy Council of Suffolk County (Janet Sklar). (Hahn) HEALTH

Type II Action
6 NYCRR 617.5(c)
(20)(27)

1344. Amending the 2018 Adopted Operating Budget and transferring funds to PJ Station-Terryville Chamber of Commerce, Inc. (Hahn) BUDGET AND FINANCE

Type II Action
6 NYCRR 617.5(c)
(20)(27)

1345. Authorizing illumination of the H. Lee Dennison Executive Office Building for Judy's Run for Stroke Awareness. (Kennedy) **ADOPTED WITH C/N 4/24/2018**

Type II Action
6 NYCRR 617.5(c)
(20)(27)

1346. Designating April 19th as "Congenital Diaphragmatic Hernia Awareness Day" in Suffolk County. (Calarco) HEALTH

Type II Action
6 NYCRR 617.5(c)
(20)(27)

1347. Reappointing member to the Council on Environmental Quality (Thomas Gulbransen). (Hahn) ENVIRONMENT, PLANNING AND AGRICULTURE

Type II Action
6 NYCRR 617.5(c)
(20)(27)

1348. Appointing member to the Council on Environmental Quality (Andrea Spilka). (Fleming) ENVIRONMENT, PLANNING AND AGRICULTURE

Type II Action
6 NYCRR 617.5(c)
(20)(27)

1349. Adopting Local Law No. -2018, A Local Law to authorize conveyance of real property previously taken for delinquent taxes (45 Meadowbrook Drive, Huntington Station, SCTM No. 0400-144.00-01.00-108.000). (Spencer) WAYS & MEANS

Type II Action
6 NYCRR 617.5(c)
(20)(27)

1350. Adopting Local Law No. -2018, A Local Law to authorize conveyance of real property previously taken for delinquent taxes (6 White Pine Court, Huntington Station, SCTM No. 0400-158.00-03.00-027.005). (Spencer) WAYS & MEANS

Type II Action
6 NYCRR 617.5(c)
(15)(20)(27)

1351. Authorizing the License Agreement for use of County premises located at Building 16, North County Complex, Hauppauge NY by the Suffolk County Society for the Prevention of Cruelty to Animals. (Co. Exec.) WAYS & MEANS

Type II Action
6 NYCRR 617.5(c)
(20)(21)(27)

1352. Appropriating funds in connection with Canine Headquarters and Student Training Facility with Kennel (CP 3526). (Co. Exec.) PUBLIC SAFETY

Type II Action
6 NYCRR 617.5(c)
(20)(21)(27)

1353. Appropriating PAYGO funds for the Firearms Training Section Air Filtration System Study for the Police Department (CP 3525). (Co. Exec.) PUBLIC SAFETY

Type II Action
6 NYCRR 617.5(c)
(20)(25)(27)

1354. Appropriating funds in connection with Police Detention Area Security Camera Systems Upgrades (CP 3522). (Co. Exec.) PUBLIC SAFETY

Type II Action
6 NYCRR 617.5(c)
(1)(2)(20)(27)

1355. Amending Resolution No. 385-2017 in connection with Police Headquarters, Precinct and Lobby Upgrades (CP 3521). (Co. Exec.) PUBLIC SAFETY

Type II Action
6 NYCRR 617.5(c)
(1)(2)(20)(27)

1356. Amending the 2018 Capital Program and appropriating funds in connection with Police Headquarters, Precinct and Lobby Upgrades (CP 3521). (Co. Exec.) PUBLIC SAFETY

Type II Action
6 NYCRR 617.5(c)
(20)(25)(27)

1357. Appropriating funds in connection with the purchase of Marine Bureau Engines (CP 3198). (Co. Exec.) PUBLIC SAFETY

Type II Action
6 NYCRR 617.5(c)
(20)(27)

1358. Calling a public hearing for the purpose of improving facilities for Suffolk County Sewer District No. 12 – Birchwood/Holbrook (CP 8143). (Co. Exec.) PUBLIC WORKS, TRANSPORTATION & ENERGY

Type II Action
6 NYCRR 617.5(c)
(20)(25)(27)

1359. Amending the 2018 Operating Budget, transferring Assessment Stabilization Reserve Funds and appropriating funds in connection with the purchase of Sewer Facility Maintenance Equipment with a temporary increase in the fleet (CP 8164). (Co. Exec.) PUBLIC WORKS, TRANSPORTATION & ENERGY

Type II Action
6 NYCRR 617.5(c)
(20)(27)

1360. Authorizing the issuance of a Certificate of Abandonment of the interest of the County of Suffolk in property designated as Suffolk County Tax Map No. 0500-264.00-02.00-072.000 pursuant to Section 40-D of the Suffolk County Tax Act. (Co. Exec.) WAYS & MEANS

Type II Action
6 NYCRR 617.5(c)
(20)(27)

1361. Approving a License Agreement for Christine Bailey to reside in Robinson Duck Farm – Brookhaven, New York 11719. (Co. Exec.) PARKS & RECREATION

Type II Action
6 NYCRR 617.5(c)
(18)(20)(21)(27)

1362. Amending the 2018 Operating Budget, transferring Assessment Stabilization Reserve Funds to the Capital Fund, and appropriating Planning Funds for the Division of Sanitation Laboratory (CP 8166). (Co. Exec.) PUBLIC WORKS, TRANSPORTATION & ENERGY

Type II Action
6 NYCRR 617.5(c)
(20)(26)(27)

1363. Authorizing a License Agreement for the renewal of the lease with the Federal Aviation Administration Operations on County land located in the Town of Babylon. (Co. Exec.) WAYS & MEANS

Type II Action
6 NYCRR 617.5(c)
(20)(27)

1364. Approving the reappointment of Arthur P. Bloom as a member of the Suffolk County Fire, Rescue and Emergency Services Commission. (Co. Exec.) PUBLIC SAFETY

Type II Action
6 NYCRR 617.5(c)
(20)(25)(27)

1365. Appropriating funds in connection with the Purchase and Replacement of Nutrition Vehicles for the Office for the Aging (CP 1749). (Co. Exec.) SENIORS AND CONSUMER PROTECTION

Type II Action
6 NYCRR 617.5(c)
(20)(27)

1366. Amending the Suffolk County Classification and Salary Plan in connection with a New Position Title in the Department of Public Works: Building Permits Examiner. (Co. Exec.) GOVERNMENT OPERATIONS, PERSONNEL, INFORMATION TECH & HOUSING

Type II Action
6 NYCRR 617.5(c)
(20)(27)

1367. Amending the Suffolk County Classification and Salary Plan in connection with a New Position Title in the District Attorney's Office: Public Information Officer (District Attorney). (Co. Exec.) GOVERNMENT OPERATIONS, PERSONNEL, INFORMATION TECH & HOUSING

Type II Action
6 NYCRR 617.5(c)
(20)(27)

1368. Authorizing the County to request the Commissioner of the New York State Department of Transportation to abandon by an official order a portion of parcels 521 and 6142 of State Highway 61-3 in the Town of Islip, Suffolk County, New York to the County of Suffolk pursuant to New York State Highway Law Section 10 Subdivision 32, and execute necessary agreements with New York State (CP 5538). (Co. Exec.) PUBLIC WORKS, TRANSPORTATION & ENERGY

Unlisted Action

1369. Authorizing the conveyance of County-owned real property having a Suffolk County Tax Map Identification Number of District 0100 Section 177.00 Block 01.00 Lot 061.000 and District 0100 Section 177.00 Block 02.00 Lot 111.000 for Copiague Fire District purposes pursuant to Section 72-h of the General Municipal Law. (Co. Exec.) WAYS & MEANS

Type II Action
6 NYCRR 617.5(c)
(20)(27)

1370. Rescinding adopted Resolution No. 235-2016 authorizing the sale of surplus unused right-of-way pursuant to Section 125 of the New York State Highway Law. (Co. Exec.) PUBLIC WORKS, TRANSPORTATION & ENERGY

Type II Action
6 NYCRR 617.5(c)
(20)(27)

1371. Accepting and appropriating a grant in the amount of $169,591 in State funding from the New York State Division of Homeland Security and Emergency Services, for the Public Safety Answering Points (PSAP) 2017-2018 Grant Program with 100% support. (Co. Exec.) PUBLIC SAFETY

Type II Action
6 NYCRR 617.5(c)
(20)(27)

1372. Authorizing the retirement and use of Workforce Housing Development Rights banked in the Suffolk County Save Open Space Bond Act Workforce Housing transfer of Development Rights Program Registry for use in the Development of Affordable Housing in Brentwood (Hamilton Avenue and Park Avenue). (Co. Exec.) GOVERNMENT OPERATIONS, PERSONNEL, INFORMATION TECH & HOUSING

Type II Action
6 NYCRR 617.5(c)
(1)(2)(20)(27)

1373. Amending the 2018 Capital Budget and Program and appropriating PAYGO funds for Traffic and Parking Violations Agency (TPVA) facility improvements (CP 1141). (Co. Exec.) WAYS & MEANS

Type II Action
6 NYCRR 617.5(c)
(1)(2)(20)(27)

1374. Transferring Balance Sheet Account Funds to the Capital Fund, amending the 2018 Capital Budget and Program and appropriating funds for improvements and/or rehabilitation of existing facilities in Suffolk County Sewer District No. 4 – Galleria (CP 8104). (Co. Exec.) PUBLIC WORKS, TRANSPORTATION & ENERGY

Type II Action
6 NYCRR 617.5(c)
(20)(27)

1375. Amending the Temporary Classification and Salary Plan to add the new title of Morgue Assistant. (Co. Exec.) GOVERNMENT OPERATIONS, PERSONNEL, INFORMATION TECH & HOUSING

Type II Action
6 NYCRR 617.5(c)
(20)(27)

1376. Authorizing the County Executive to execute a Foreign Trade Zone Operating Agreement with Advanced Optowave Corporation. (Co. Exec.) ECONOMIC DEVELOPMENT

Type II Action
6 NYCRR 617.5(c)
(20)(27)

1377. Amending the Suffolk County Classification and Salary Plan in connection with a New Position Title in the Department of Audit and Control: Assistant Director of Auditing Services. (Co. Exec.) GOVERNMENT OPERATIONS, PERSONNEL, INFORMATION TECH & HOUSING

Type II Action
6 NYCRR 617.5(c)
(20)(27)

1378. Approving the appointment of William Metcalf as a member of the Suffolk County Commercial, Industrial, Residential Septic Tank/Sewer Drain Treatment, Bacteria Additives and Maintenance Board. (Co. Exec.) SENIORS AND CONSUMER PROTECTION

Type II Action
6 NYCRR 617.5(c)
(2)(20)(27)

1379. Authorizing the construction of wastewater upgrades at West Sayville Golf Course at Charles R. Dominy County Park, using the New Enhanced Suffolk County Water Quality Protection Program funds (CP 8733). (Co. Exec.) PUBLIC WORKS, TRANSPORTATION & ENERGY

Type II Action
6 NYCRR 617.5(c)
(20)(27)

1380. Amending the Suffolk County Classification and Salary Plan in connection with a New Position Title in the Department of Parks, Recreation, and Conservation: Environmental Technician. (Co. Exec.) GOVERNMENT OPERATIONS, PERSONNEL, INFORMATION TECH & HOUSING

Type II Action
6 NYCRR 617.5(c)
(20)(25)(27)

1381. Authorizing the transfer of surplus vehicles to the Town of Riverhead Highway Department in accordance with the recent Shared Services Agreement. (Co. Exec.) PUBLIC WORKS, TRANSPORTATION & ENERGY

Type II Action
6 NYCRR 617.5(c)
(20)(25)(27)

1382. Authorizing the transfer of one surplus County Para Transit Bus to the Town of Smithtown for use in the Senior Citizen Program in accordance with the recent Shared Services Agreement (CP 5047). (Co. Exec.) PUBLIC WORKS, TRANSPORTATION & ENERGY

Type II Action
6 NYCRR 617.5(c)
(20)(27)

1383. Amending the 2018 Adopted Operating Budget to accept and appropriate $74,976 in additional 100% State Aid from the New York State Office of Alcoholism and Substance Abuse Services (NYS OASAS) to various contract agencies. (Co. Exec.) HEALTH

Type II Action
6 NYCRR 617.5(c)
(11)(20)(27)

1384. Authorizing execution of an Agreement by the Administrative Head of Suffolk County Sewer District No. 4 – Smithtown Galleria with Jado's 2 Restaurants (SM-1427). (Co. Exec.) PUBLIC WORKS, TRANSPORTATION & ENERGY

Type II Action
6 NYCRR 617.5(c)
(18)(20)(21)(27)

1385. Amending the Adopted 2018 Operating Budget to transfer funds from Fund 477 Water Quality Protection, amending the 2018 Capital Budget and Program, and appropriating funds in connection with the design of two wastewater treatment improvement systems at the Congregation of the Sisters of St. Joseph's Brentwood Campus (CP 8722). (Co. Exec.) ENVIRONMENT, PLANNING AND AGRICULTURE

Type II Action
6 NYCRR 617.5(c)
(20)(27)

1386. Amending the 2018 Operating Budget and appropriating funds in connection with bonding for a settlement for a liability case against the County. (Co. Exec.) BUDGET AND FINANCE

Type II Action 6 NYCRR 617.5(c) (20)(27)	1387.	Amending the 2018 Operating Budget and appropriating funds in connection with bonding for a settlement for a liability case against the County. (Co. Exec.) BUDGET AND FINANCE
Type II Action 6 NYCRR 617.5(c) (15)(20)(27)	1388.	Authorizing use of the Long Island Maritime Museum in West Sayville by the Cystic Fibrosis Foundation for their "At Your Service Waffle Run and Walk" Fundraiser. (Co. Exec.) PARKS & RECREATION
Type II Action 6 NYCRR 617.5(c) (20)(27)	1389.	To readjust, compromise, and grant refunds and charge-backs on real property correction of errors by: County Legislature (Control No. 1061-2018). (Co. Exec.) BUDGET AND FINANCE
Type II Action 6 NYCRR 617.5(c) (20)(27)	1390.	Authorizing the County Executive to enter into an Agreement with the United States Golf Association, in connection with the County's provision of various Public Safety Services for the U.S. Open Golf Championship. (Co. Exec.) PUBLIC SAFETY
Type II Action 6 NYCRR 617.5(c) (1)(2)(20)(27)	1391.	Amending the 2018 Capital Budget and Program and authorizing the County executive to execute an Agreement with the Dormitory Authority State of New York (DASNY), accepting a 100% grant under the State and Municipal (SAM) Facilities Program in connection with construction of Guiderails along CR 60, Noyack-Long Beach Road (Project Id No. 8378) (CP 5180). (Co. Exec.) PUBLIC WORKS, TRANSPORTATION & ENERGY
Type II Action 6 NYCRR 617.5(c) (20)(27)	1392.	To readjust, compromise, and grant refunds and chargebacks on correction or errors/County Comptroller by: County Legislature No. 475-2018. (Co. Exec.) BUDGET AND FINANCE
Type II Action 6 NYCRR 617.5(c) (20)(25)(27)	1393.	Authorizing execution of an Agreement with the Office of Court Administration for security cameras in the John P. Cohalan, Jr. Court Complex. (Co. Exec.) WAYS & MEANS
Type II Action 6 NYCRR 617.5(c) (20)(27)	1394.	Approving County funding for a contract agency (Sunshine Prevention). (Co. Exec.) BUDGET AND FINANCE
Type II Action 6 NYCRR 617.5(c) (20)(27)	1395.	Approving County funding for a contract agency (Brighter Tomorrows, Inc.). (Co. Exec.) BUDGET AND FINANCE
Type II Action 6 NYCRR 617.5(c) (20)(27)	1396.	Approving County funding for a contract agency (EAC Suffolk TASC). (Co. Exec.) BUDGET AND FINANCE
Unlisted Action	1397.	Sale of County-owned real estate pursuant to Section 72-h of the General Municipal Law - Town of Brookhaven (SCTM No. 0209-033.00-03.00-044.000 n/k/a 0200-983.40-12.00-044.000). (Co. Exec.) WAYS & MEANS
Type II Action 6 NYCRR 617.5(c) (20)(21)(27)	1398.	Amending Resolution No. 820-2017, directing the Department of Public Works to conduct a review of the Red Light Camera Program. (Co. Exec.) PUBLIC WORKS, TRANSPORTATION & ENERGY
Type II Action 6 NYCRR 617.5(c) (20)(27)	1399.	To appoint Beth E. Levinthal as a member of the Suffolk County Citizens Advisory Board for the Arts. (Spencer) ECONOMIC DEVELOPMENT

Type II Action
6 NYCRR 617.5(c)
(20)(27)

1400. Authorizing the reconveyance of County-owned real estate pursuant to Section 215, New York State County Law to Salvatore Drago (SCTM No. 0103-016.00-03.00-041.000). (McCaffrey) WAYS & MEANS

Type II Action
6 NYCRR 617.5(c)
(1)(2)(20)(27)

1401. Amending the 2018 Capital Budget and Program and appropriating funds in connection with Installation of Fire, Security and Emergency Systems at County Facilities (CP 1710). (Pres. Off.) WAYS & MEANS

Type II Action
6 NYCRR 617.5(c)
(20)(27)

1402. Adopting Local Law No. -2018, A Local Law requiring the use of propeller guards on instructional vessels. (Spencer) PUBLIC SAFETY

Type II Action
6 NYCRR 617.5(c)
(20)(27)

1403. Approving 2018 Funding for a contract agency (Research Foundation of the State University of New York). (Hahn) BUDGET AND FINANCE

Type II Action
6 NYCRR 617.5(c)
(1)(2)(20)(27)

1404. Amending the 2018 Capital Budget and Program and appropriating funds in connection with Improvements to Bomarc Site, Westhampton (CP XXXX). (Pres. Off.) PUBLIC WORKS, TRANSPORTATION & ENERGY

PROCEDURAL MOTION

Type II Action
6 NYCRR 617.5(c)
(20)(27)

PM05. Setting land acquisition priorities in accordance with “AAA Program” requirements (2018 - Phase II). (Hahn) **ADOPTED ON 4/25/2018**