1975

COUNTY CATALOG

THE SUFFOLK COUNTY PLANNING DEPT.
HAUPPAUGE, LONG ISLAND, NEW YORK

THE SUFFOLK COUNTY CATALOG
1975

The Suffolk County Planning Commission
Veteran's Memorial Highway
Hauppauge, Long Island, New York 11787

John V. N. Klein
County Executive

SUFFOLK COUNTY PLANNING COMMISSION

Seth A. Hubbard, Chairman	Riverhead
Ralph D. Howell, Sr., Vice Chairman	Babylon
John F. Luchsinger	Brookhaven
Donald W. Lamb	East Hampton
Lucille Mayer	Huntington
Maurice J. O'Connell	Islip
M. Scudder Griffing	Shelter Island
Robert N. Martin	Smithtown
Gilbert L. Shepard	Southampton
Robert W. Gillispie, Jr.	Southold
John G. Rinklin	Village - 5,000+
Lloyd L. Lee	Village - 5,000
Edward W. Wood, Jr.	At Large
Michael A. LoGrande	At Large
Harold Nilsen	At Large

Lee E. Koppelman, Director of Planning

Arthur H. Kunz, Assistant Director of Planning

This Catalog was researched and compiled by Jennifer Bielaski and Emanuel Zerillo. Typing was done by Barbara Quattrini.

FOREWORD

It is a pleasure to introduce the 1975 edition of the Suffolk County Catalog as a public service to all who wish to know more about their county.

The new County Catalog, compiled by Suffolk County Planning Department staff, is virtually an encyclopedia of Suffolk. Within the covers of this valuable document the reader will find demographic, economic, cultural, civic and governmental information on a countywide basis. I know that the new, expanded and updated Catalog will prove its usefulness both as an in-house governmental guide and, more importantly, as a clear, concise tool through which the people of Suffolk County will gain a greater understanding of the area in which they reside.

I commend the Suffolk County Planning Department and its Director of Planning, Lee E. Koppelman, for making this publication possible.

John V. N. Klein
Suffolk County Executive

TABLE OF CONTENTS

FOREWORD

BACKGROUND

History 1
General Description 27
Climate 29

GOVERNMENT

Suffolk County Legislature 32
County Executive's Office 33
Legislative District Maps 34
Suffolk County Government 52
Maps of Suffolk County Centers 57
Legal Aid Society 60
Suffolk County Town Supervisors 61
Town and Village Offices 62
Tax Levies Charts 64
Planning Agencies 69
Planning Publications 73
Election Information 78
Elected Officials, Federal and State 79
Map of Congressional, State Senate, & Assembly Districts 81
New York State Agencies in Suffolk County 100
Federal Agencies in Suffolk County 103
U. S. Military Establishments 105

COMMUNITY AND CULTURAL SERVICES

Protection Services 108
Fire Departments 111
Post Offices 117
Health Services 121
Churches and Synagogues 129
Colleges & Universities 149
Town Historians, Historical Societies & Museums 150
Libraries 157
Public Schools 163
Parochial and Private Schools 174
Day Care 178

COMMUNICATIONS

Newspapers 182
Radio and Television 185

TABLE OF CONTENTS

BUSINESS SERVICES - EMPLOYMENT

Chambers of Commerce 190
Business & Professional Organizations 193
Banks in Suffolk County 204
Fire Insurance Rates for Suffolk County 215
Private Office Buildings in Suffolk County 217
Industrial Research and Development Laboratory Facilities 222
Public Job Information Centers 226
Employment and Income Statistics 228

TRANSPORTATION

Airports 234
Bus Routes 235
Long Island Railroad 239
Taxicab Service 241
Ferry Service 245

RECREATION, CLUBS AND ORGANIZATIONS

Parks, Preserves, and Sanctuaries 248
Golf Courses and Clubs 254
Public Docks, Launching Ramps, & Marinas 257
Yacht Clubs in Suffolk County 265
Beach and Tennis Clubs 267
Public, Sectarian & County Camps 268
YMCA Programs in Suffolk County 269
Movie Theatres 271
Long Island Theatres & Playhouses 273
Auto Racing Facilities 276
Clubs & Organizations, Fraternal & Service Clubs 277
Veteran's Organizations 282
Women's Clubs 283
Senior Citizens Clubs 284

POPULATION - AGRICULTURE - LAND USE

Population Data 288
Education and Enrollment of Suffolk County Residents 294
Housing Characteristics 295
1973 Commercial Fisheries Landings 304
How Suffolk County Acres Are Used 305

SPECIAL SECTION: Acreage, Population (1970) and Density by Community and Census Tract 307

SOURCES 334

ROAD MAP OF SUFFOLK COUNTY

EARLY SUFFOLK COUNTY HISTORY

The Italian explorer Giovanni Verrazano in 1524 first sighted the southern shores of Long Island.

Henry Hudson, in 1609, became the first explorer to land on the Island's western end. Five years later, Adrian Block, having sailed the Sound and rounded Orient Point, was the first white man to set foot in the future Suffolk County when he landed at Montauk Point and was also the first, as far as records show, to contact the Indians of the area - the Montauk tribe.

The first white resident landowner in the County was Lion Gardiner who received manorial rights to Gardiners Island in 1639 and immediately located there. It was here, approximately 60 years later, that Captain Kidd buried his pirated treasure.

The oldest English settlements in the Empire State were in Suffolk, when pioneers from New England came to the towns of Southold and Southampton during the early 17th Century.

More than thirty years before the County of Suffolk became a reality its land area was more or less predetermined in a treaty between the Dutch and English colonial authorities. By the terms of this teaty of 1650, the two jurisdictions were separated by a line running the length of New England, across the Sound and across Long Island to the Ocean. On Long Island the line ran approximately where the western border of Suffolk County now exists. The treaty confined Dutch jurisdiction to the west of this line and English to the east.

Following the English conquest of New Netherlands in 1664, at a convention in Hempstead which enacted the Duke's Laws by which the new province of New York should be governed, the province was divided into three Ridings. Future Suffolk County comprised the East Riding and its western border was identical with that prescribed in 1650.

In 1683, when Ridings were abandoned and the province of New York was redivided into twelve counties, the East Riding became Suffolk County. By then there were seven townships in this area, two of which (Southold and Southampton) had been in existence for 43 years.

In 1648 nine families, mostly from Southampton, founded the Town of East Hampton and nine years later it was extended eastward to include Montauk.

In 1652 Shelter Island was settled. The little island was first granted town privileges in 1666 but not until 1683 was it designated a town and not before 1730 were town officials elected.

The Town of Huntington dates its founding from 1653 when Richard Holbrook, Robert Williams and Daniel Whitehead purchased a tract of land in the northwestern part thereof. Subsequent purchases during the next

fifty years expanded the town area from the Sound to the Atlantic Ocean. In 1872 the southern portion became the Town of Babylon.

In 1655 the Town of Brookhaven was established along the north shore from Stony Brook to Port Jefferson. Additional land acquisitions in succeeding years rounded out the present town. Patchogue and its environs became a part of the town in 1773.

The Town of Smithtown dates back to 1663 when Richard Smith received a land bequest from Lion Gardiner to whom it had been given by Chief Wyandanch. In 1665 a town patent was granted to Richard Smith.

The Town of Islip was founded in 1710 following a series of large land grants, the first to William Nicoll in 1684 covering the eastern part of the town. Before 1703, when Bay Shore and Brightwaters were granted to John Mowbray, brothers Thomas and Richard Willett had received the site of West Islip, Stephen Van Courtland the tract to the east known as Sagtikos Manor and Andrew Gibb what is now the village of Islip.

The Town of Riverhead was formed as a town from the westerly part of Southold Town in 1792. As early as 1727 it had been recognized as the County Seat when the County courthouse and jail were located there. In 1759 Riverhead became the regular meeting place of the Board of Supervisors.

Of Long Island's thirteen Indian tribes, eight roamed wholly within Suffolk County and two tribes partly so. Along the south shore, the Marsapeaques overlapped into Amityville. To the east lived the Secataugs as far as Blue Point and to their east as far as Eastport lived the Unkechaugs, including the Poosepatucks. From Eastport to Bridgehampton were the Shinnecocks, then eastward on the tip of the southern fork the Montauk Indians.

Shelter Island and neighboring islands were the habitat of the Manhansets. The Corchaugs, on the north fork claimed land from Orient Point westward to Wading River, the Setaukets dwelling westward from there to Stony Brook. The Nessaquages occupied present Smithtown and the Matinecocs inhabited the area westward to the East River.

The earliest industries in Suffolk County were cattle raising and off-shore whaling. Two centuries prior to the founding of Texas, beef was being produced in Suffolk County. The County Seal commemorates this fact with the image of a steer. At the same time farming and fishing were essential for survival of early settlements. By 1700, the County was active in cutting cordwood and shipping it to New York from where it was exported. Large quantities of timber also were shipped out of Suffolk, beyond the needs of local ship builders and home builders.

The earliest agricultural crops were corn, wheat and other grains.

EARLY SUFFOLK COUNTY HISTORY

When sheep raising had become general in the early 1700s fulling mills were built to process wool.

Because of its natural resources, Suffolk County grew steadily throughout the Colonial period. Although retarded by seven years of enemy occupation during the Revolutionary War which resulted in the destruction of the cattle industry, the pursuits of whaling, farming, fishing and cordwooding reached new heights during the postwar era. Up to the late 1840s whaling was the chief local industry. The completion of the railroad from the west end to Greenport in 1844 brought a great increase in farming and a tremendous stimulus to fishing interests.

Following the Civil War, and with the growth of the automobile age of the early 1900s Suffolk County enjoyed a constant influx of summer visitors with a steady growth of summer hotels and cottages. Certainly the influx of summer visitors played a great part in the growth pattern of the County's population and economic expansion.

Source: Historical material prepared by Paul Bailey, County Historian, 1956 - 1962.

HISTORICAL FACTS

1524 The site of Suffolk County was first seen by a white man when Giovanni Verrazano, the Italian explorer, sailed his ship along the south shore from the west end to Block Island.

1614 Adrian Block, Dutch trader-explorer, was the first white man to land in the area when he did so at Montauk.

1636 Long Island granted to Lord Sterling by English Crown.

1639 Lion Gardiner became the first white inhabitant on the Isle of Wight, East Hampton Town.

1640 The Towns of Southold and Southampton, the oldest towns in the State of New York, were settled.

1641 Elizabeth, daughter of Lion Gardiner, born September 14 - first white birth in future Suffolk County.

1642 County's first place of worship built at Southold.

1643 First whales taken off south shore at Southampton by white men in locally built whaleboat using iron harpoons.

1648 East Hampton town founded.

1650 Suffolk County area first set apart from westerly end of island as English territory by treaty made between New Netherlands and New England.

1652 Shelter Island settled.

1653 Town of Huntington founded.

1655 Town of Brookhaven founded.

1659 Montauk Chief Wyandanch, grand sachem of the Island tribes and friend of the white settlers, died.

1664 English take over New Netherlands including all Long Island.

1665 Suffolk County area becomes the East Riding of the New Province of New York.

Richard Smythe obtained the first patent for the land which is now the Town of Smithtown, from Governor Richard Nicolls.

1673 - 1674 Dutch reconquer and claim all Long Island.

1674 Island returns to jurisdiction of the English.

HISTORICAL FACTS

1682	First Roman Catholic Mass celebrated in Suffolk area by newly appointed Thomas Dongan enroute from Montauk to New York.
1683	Suffolk County established, with 11 other counties, in the Province of New York.
1683	William Nicoll makes first purchase of land in future Islip Town.
1683	Suffolk County towns send representatives to first Provincial Assembly.
1699	Captain William Kidd buried cache of treasure on Gardiner's Island; later recovered by authorities.
1707	Sag Harbor first used by whaleships.
1710	Islip Town established.
1717	Long Island Presbytery, first in State, organized.
1729	Caroline Episcopal Church, Setauket, erects present edifice, now oldest Episcopal edifice on Long Island.
1747	Earliest Baptist congregation in County organized at Coram.
1749	Samson Occum, great Indian missionary, took up residence at Montauk.
1756	Canadian French expatriated to Long Island where many remained.
1759	Samson Occum ordained as Presbyterian minister.
1770	County's first Sons of Liberty organized to oppose British taxes.
1774	County organizes first Committees of Correspondence.
1775	Suffolk towns elect delegates to Continental Congress.
1776	Battle of Long Island fought in closing days of August.
1776	British Army occupies entire Island.
1776	Nathan Hale landed at Halesite, Huntington Town.
1776	William Floyd of Mastic signs Declaration of Independence.
1777	Suffolk County representatives participate in founding New York State.
1783	British evacuate County and Island at war's end.
1784	Sag Harbor becomes State's first port of entry.

HISTORICAL FACTS

1785	Clinton Academy, first in State, founded at East Hampton.
1791	Long Island Herald, Island's first newspaper, founded at Sag Harbor.
1792	Town of Riverhead created from Southold Town's west end.
1793	State's first Sunday School founded at Mattituck home of Phoebe Wickham.
1796	State's first coastal lighthouse completed at Montauk.
1812	British squadron arrives to dominate eastern Suffolk County.
1815	British leave Island waters.
1815	Christmas blizzard, most devastating in history.
1816	Year without summer; no crops grown in County.
1819	Walt Whitman born at West Hills, Huntington.
1824	Fire Island lighthouse built.
1824	Island's first history by Silas Wood, native of Huntington.
1844	First through railroad service to Greenport.
1845	Sag Harbor's most disastrous conflagration.
1847	Whaling's "Million Dollar Year".
1849	Tremendous exodus of whalemen and whaleships to California.
1849	Shinnecocks moved from Canoe Place to present reservation.
1861	Many local men join Union Army for Civil War.
1872	Town of Babylon created from southern part of Huntington Town.
1872	First U.S. Life Saving stations established in County.
1876	County's and Island's first bank, Southold Savings, founded.
1886	Huntington Town annexes Lloyd Neck from Oyster Bay Town.
1886	Suffolk County Historical Society founded.
1888	County's second greatest blizzard.

Source: Paul Bailey, County Historian, 1956 - 1962.

HISTORICAL LANDMARKS

Town of Babylon

Aunt Julia Carll's — Main Street — Babylon

Built in 1826; home of Julia Thompson Carll, called "aunt" out of affection by the townsfolk because of her many acts of generosity. Also sheltered other leading citizens among whom was Elbert Carll who became the first Supervisor of the Town of Babylon. About 1937 it became a part of the Jeremiah Robbins estate.

Great South Bay and Fire Island Beach — Babylon

United States Government made first hydrographic survey in 1835. The schooner Experiment, Lieutenant Gedney, was used in the survey.

Nathaniel Conklin's House — Deer Park Avenue — Babylon

Nathaniel Conklin named Babylon "New Babylon" in 1803. House now used as town chapter headquarters of the American Red Cross.

Plaque

Site of the nation's first commercial wireless station erected by Marconi in the winter of 1900-01. The building is now preserved by R.C.A. at its station in Rocky Point.

Plaque

Site of Zebulon Ketcham farmhouse in which George Washington and coterie dined in April 1790 during his tour of Long Island.

Plaque

Vicinity where, in 1918, Lawrence Sperry perfected and launched the world's first guided missile.

The 1801 House — Argyle Park — Babylon

Babylon's most ancient dwelling. Built in 1801 by Major Timothy Carll; remained in the Carll family for a century. Purchased by Francis B. Garvey in 1949 who restored it to its original appearance. Houses Law offices of both Mr. Garvey and his wife as well as other professional offices.

HISTORICAL LANDMARKS

Town of Brookhaven

Brookhaven Presbyterian Church — Manorville

Organized in 1788; present building erected in 1838. A belfry and bell were added about 1875.

Brookhaven Town Museum — Roe Avenue — E. Patchogue

The Swan River Schoolhouse, built in 1848 and now used as a museum. Collection of town exhibits.

Caroline Church of Brookhaven — Village Green — Setauket

Built in 1729. Oldest Episcopal Church building in New York State and second oldest in nation. Named after Queen Caroline, wife of George I. Famed for its twisted steeple and silver communion service, presented by Queen Caroline in 1730.

Colonel Richard Floyd Homestead — Mastic Beach

Built 1761 by Richard Floyd II for his grandson Richard Floyd IV, a loyalist.

Davis Homestead — Middle Country Rd. & Mt. Sinai-Coram Rd. — Coram

Ancestral home of Davis family. Used for many years as seat of Brookhaven Town government. Elections and trustees meetings were held here until 1885.

First Congregational Church of New Village

Middle Country Rd. — Lake Grove

Built in 1817. Presently under restoration by the Town of Brookhaven.

Frank Melville, Jr. Memorial — Old Field Road — Setauket

Created in 1937; contains upper and lower ponds, an Old Mill (not open) and Post Office. Model U.S. Post Office with American cornstalk motif columns copied from those designed by Benjamin Henry Latrobe (1809) for old Supreme Court Chamber in Washington.

Hawkins-Mount House — Rt. 25A — Stony Brook

Built in early 18th Century; home of William Sidney Mount, one of foremost American genre painters. Many of his paintings were done in this house. National registered landmark.

HISTORICAL LANDMARKS

Town of Brookhaven, contd.

Hercules	Christian Avenue	Stony Brook

Famous figurehead of the warship U.S.S. Ohio, built in 1820; completely restored and painted in the original colors and stands in an open pavilion on display with a completely equipped whale-boat. Legend says any girl kissing Hercules will marry within a year.

Longwood	Smith Road	Middle Island

Built 1790. Home of General John Smith, member of Constitutional Convention of New York 1788, House of Representatives and United States Senate.

Manor of St. George	Wm. Floyd Parkway	Mastic Beach

Ancestral home of Smith family, descendents of Colonel William "Tangier" Smith, who received a royal grant for the land from William and Mary in 1693. On the grounds the British erected Fort St. George, attacked and burned by a group of raiders led by Major Benjamin Tallmadge 1780. Period furnishings, historical documents.

Old Academy	North County Rd.	Miller Place

Ancient schoolhouse, now Miller Place Free Library. Erected 1836.

Old Field Lighthouse	End of Quaker Path Rd.	Old Field

Old stone lighthouse built 1868. Now used as village hall.

White Oak Tree	Lubber Lane	Stony Brook

The largest white oak tree on Long Island, main trunk measures 23 feet, 9 inches in circumference and its limbs spread to a diameter of 118 feet. It is estimated to be between 400 and 500 years old.

Presbyterian Church	Main St. and Village Green	Setauket

Built in 1811 on site of first church erected in Brookhaven Town. Second church building was scene of raid by General Parsons 1777. Buried in churchyard are William Sidney Mount, and Abraham Woodhull, "Samuel Culper" of General Washington's Brookhaven espionage ring.

HISTORICAL LANDMARKS

Town of Brookhaven, contd.

Revolutionary Rock — Main Street — Setauket

Site where General Parsons placed his cannons during the attack on Tories in fortified Presbyterian Church 1777.

Roe Tavern — Old Post Road — E. Setauket

Originally built by Strong family early 18th Century. Owned by Austin Roe during the American Revolution. Roe was one of chief members of Brookhaven espionage ring. Tavern was visited by President Washington in 1790.

Setauket School — Setauket

Murals depicting the history of Setauket may be viewed during school hours. Wood carvings of Revolutionary War heroes can be seen.

Sherwood-Jayne House — Old Post Road — E. Setauket

Built c. 1730 - 1790. Ancestral home of Jayne family, and Howard Sherwood, founder of SPLIA. Period furnishings.

South Haven Church — South Country Rd. — Brookhaven

Original church was built 1745 in South Haven. Minister was Rev. Priest Rose of Revolutionary fame. General William Floyd, Colonel Josiah Smith and General Nathaniel Woodhull worshipped here. Church moved to where present building was erected in 1828.

Stony Brook Grist Mill — Mill Road — Stony Brook

Dates from a mill grant in 1669. Original mill destroyed by fire. Present mill partly built in 1752 and partly later. Original millstones still in use; also much handmade milling machinery.

Stony Brook Rehabilitation — Stony Brook

Charming early 18th Century village situated on the quiet waters of Stony Brook Bay. Rehabilitated in 1940 by Mr. & Mrs. Ward Melville; it includes a modern shopping area done in the spirit of the old village, as well as museums, an Inn and a Post Office crowned with an eagle which flaps its wings every hour on the hour.

The Brook Store — Brookhaven

Established in 1805.

HISTORICAL LANDMARKS

Town of Brookhaven, contd.

Thomas Wilson and Company, Inc. — Port Jefferson

America's oldest lace house; established in 1839; only lace firm to be member of Hundred Year Association of New York.

Thompson House — North Country Rd. — S. Setauket

Restored home of Benjamin F. Thompson, one of Long Island's early historians. Built about 1725; contains rare furniture, colonial herb gardens.

William Floyd Estate — Mastic Beach

The property contains the residence of General William Floyd, one of New York's four signers of the Declaration of Independence. The 613 acre estate was appended to the national seashore in 1965.

Town of East Hampton

Clinton Academy — Main Street — East Hampton

First academy of higher learning chartered in New York State. Flourished for 100 years, then became Town Hall. Restored to its 1784 appearance.

Eelpot — Beach Hampton

One of the oldest buildings in the Hampton area, it served as one of East Hampton's earliest schoolhouses and more recently was used by the First Methodist Church.

Gardiners Island — Gardiners Island

Gardiners Island is the only Colonial Manor on Long Island acquired directly from the British Crown which remains intact and still in possession of lineal descendants of the original grantee. The present owner of the Manor is Robert D. L. Gardiner, tenth lineal descendant of Lion Gardiner who purchased the island from the Indians in 1639 and later obtained a deed from the Earl of Sterling giving him full title and manorial powers to the Island.

Guild Hall — Main Street — East Hampton

Cultural center of community; early American architecture; contains permanent exhibit of paintings of famous artists many of whom lived in East Hampton. The John Drew Memorial Theatre in Guild Hall is dedicated to the memory of the famous actor who made his home in East Hampton.

HISTORICAL LANDMARKS

Town of East Hampton, contd.

Home Sweet Home — James Lane — East Hampton

Salt Box house built about 1660; boyhood home of John Howard Payne and his inspiration for the song "Home Sweet Home". A 1771 windmill stands at the rear of the house and contains historical exhibits. On National Register of Historic Places.

Lyman Beecher Homestead — Main Street — East Hampton

Built in 1799 for Rev. Lyman Beecher, pastor of the Presbyterian Church. One of the minister's thirteen children was Harriet Beecher Stowe, author of Uncle Tom's Cabin. A son, Henry Ward Beecher was the famous preacher at Plymouth Church in Brooklyn. The historic old house has been bought by the Long Island Presbytery as a home for the aged.

Montauk Lighthouse — Montauk Point

Built in 1795; towers 168 feet above the rocks and churning waves of the Atlantic. From the top of the lighthouse on a clear day it is possible to see Plum Island, Gardiners Island, Fishers Island, Watch Hill, Rhode Island, Stonington, Connecticut and Block Island.

Mulford House — James Lane — East Hampton

Salt Box house; built in 1755; twin of "Home Sweet Home". Home of early East Hampton whaleman and patriot, Samuel Mulford; house is furnished in 1700 period style. On National Register of Historic Places.

Old Cemetery — James Lane — East Hampton

Near "Home Sweet Home" - on the east side of the pond. This cemetery is the burial place of many early colonists including members of the Gardiner family. On National Register of Historic Places.

Old Hook Mill — Rt. 27 & N. Main St. — East Hampton

Old English windmill built in 1805 of white oak and hickory timber from Gardiners Island. Put back in running order in 1939. Mill is kept open each summer and thousands of sightseers climb its tiny winding stairway.

HISTORICAL LANDMARKS

Town of Huntington

Amelia Lloyd House — Park Ave. & N. Y. Ave. — Huntington

One of the few remaining structures in the area referred to in early documents. In 1811, when the East Street (now Park Ave.) was defined, the Amelia Lloyd House served as a descriptive point, one range being "to the corner of Miss Amelia Lloyd's dooryard". (c. late 1700s)

The Arsenal — 425 Park Avenue — Huntington

Used by the colonial militia to store guns and gun powder until August 1776. Built prior to 1750.

Black Oak Tree — Lloyd Harbor Road — Lloyd Neck

Tree can be seen from the highway. Sometimes referred to as the Theodore Roosevelt Black Oak, this tree was named by the 1950 survey of the American Forestry Association as the largest black oak in the United States, being 19 feet and 7 inches in circumference.

Conklin Homestead — N. Y. Ave. & High St. — Huntington

Typical old farmhouse partly built in early 18th Century; now used as home of Huntington Historical Society. Contains period furnishings and collections.

Eaton's Neck Lighthouse — Eaton's Neck

Built in 1799. The wreck of the Big Sally aroused the people to do something to prevent further shipwrecks and shortly thereafter construction of the lighthouse was ordered. Now on National Register of Historic Sites.

Home of Rev. Ebenezer Prime — East side of Spring St. — Huntington

Pastor of the First Church, served between 1723 - 1779, and courageously opposed the British occupation. The British commander, Rumford, had the church torn down to build Fort Golgotha on the hill opposite the Town Hall; had valuable books and property destroyed, and pitched his headquarters near the grave of the Rev. Prime so that he might "tread on the rebel whenever he went in or out". The British cooked their bread on the tombstones so the epitaphs were imprinted on the bottom crusts.

Home of Samuel Fleet — Woodhull Street — Huntington

Built partly in 1653, the oldest house in the Town of Huntington. It was the home of Samuel Fleet, Huntington's first postmaster.

HISTORICAL LANDMARKS

Town of Huntington, contd.

Ketewamoke Chapter D.A.R. House — Nassau Rd. — Huntington

Erected 1837 and first functioned as a Universalist church. Purchased by D.A.R. in 1914 and restored to its original appearance.

Nathan Hale Monument — Main Street — Huntington

Designed by Stanford White in the 1890s.

Nathan Hale Rock — Mill Dam Road — Huntington

A huge native rock bearing three bronze tablets. Nathan Hale landed at Huntington Bay, on the famous mission that ended in his death.

Old Burial Ground — Main St. & Nassau Rd. — Huntington

The burial ground, where 35 Revolutionary War soldiers are buried, was the site of Fort Golgotha built in 1782 by the nefarious Count Rumford.

Old First Church — Main Street — Huntington

Presbyterian church; present building erected in 1784. Church first organized and built in 1665 as an independent congregation. Second building (on present site) built in 1715 and occupied by British as a storehouse in 1777; torn down and materials used to erect Fort Golgotha on Burying Ground Hill. Present building, built in 1784 using oak timbers from Lloyd Neck, is a notable example of colonial architecture. Bell cast in 1715 still in use.

Old Mill — Northern end of Southdown Rd. — Huntington

Erected in 1699 and still standing.

Peace and Plenty Inn — West Hills

Erected prior to 1690.

Powell House — 434 Park Avenue — Huntington

This old farmhouse contains collections of costumes, pottery, uniforms, and paintings. Restored 18th Century barn behind the house.

1761 House — Main Street — Northport

North of Route 25A on Main Street, at the crest of a hill overlooking one of the finest non-commercial harbors of Long Island. Vividly displays the architecture of the era. Has withstood two centuries of change.

HISTORICAL LANDMARKS

Town of Huntington, contd.

Walt Whitman House	246 Walt Whitman Rd.	Huntington Sta.

Home of famous American poet, Walt Whitman, for several of his childhood years. Built about 1819; interior typical of period when the poet's family occupied it.

Town of Islip

Fire Island Lighthouse		Fire Island

Built in 1858, replacing one built in 1825.

Gillette House	Gillette Avenue	Sayville

Houses Town of Islip Historical Museum.

Old Edwards Homestead	Edwards St. & Collins Ave.	Sayville

Houses Sayville Historical Society.

Sagtikos Manor	Montauk Highway	W. Bay Shore

Built in 1691; 42 room mansion in which George Washington spent a night on his Long Island tour in 1790.

St. John's Episcopal Church	Montauk Highway	Oakdale

Erected in 1765 as Charlotte Church at Oakdale - changed to St. John's Episcopal Church in 1784. Former slaves gallery and old burying ground. (Probably the only old church on Long Island in its original state.)

Sayville Congregational Church	Near Railroad	Sayville

Built 1848. Moved 1888 to present location to make room for new church. Now the home of local newspaper, Suffolk County News.

Sir Henry's Oak	On Sagtikos Farm	Islip

Large oak tree believed to be about 300 years old.

Sunken Forest		Fire Island

One of the largest stands of native holly in the east. It can be seen only from the top of the 20 feet high dunes that have protected this area for centuries. From this point, the forest looks like a well-tended lawn - the tops of the holly trees have been sheared by the hurricanes and high winds. After descending into the area 25 to 30 feet, the holly trees loom overhead in practically an unbroken mass.

HISTORICAL LANDMARKS

Town of Riverhead

Baiting Hollow Congregational Church — Sound Avenue — Baiting Hollow

Church founded in 1791; present building erected in 1862.

Fanning Congregational Church — Sound Avenue — Riverhead

Built in 1830. The church was named for one of its founders, Nathaniel Fanning. It was originally on Middle Road and was moved to its present location at the turn of the Century.

Lupton-Keillor House — North Country Road — Wading River

One of the "Century Farms" cited in 1945 by the New York State Agricultural Society.

Old Miller Home — Wading River

Built in 1799 by Zophar and Betsy Miller. A store and tavern originally were kept in one wing of the house. The Post Office replaced the store and tavern in 1825 and served the community until 1888. The house contains period furnishings and mementos of the past.

Old Steeple Church — Main Road — Aquebogue

The first church on the present site was erected in 1797 and remodeled in 1833 with a bell tower and steeple added. This feature was such a landmark that the church became known as Steeple Church. In 1863 the church was replaced by the present structure with the traditional steeple. During the 1938 hurricane the steeple was blown down, but was restored the following year. The church interior is noteworthy for the very small wooden shingles covering the side walls and the wainscot ceiling.

Terry-Hart House — N. Wading River Road — Wading River

Sold to Ralph Peters in 1905 for Long Island Railroad Experimental Farm. (c. 1800)

Tombstone of Captain James Fanning — Riverhead

Erected in 1850; a seven-foot tombstone commemorates an early Long Islander with a hair-raising heritage.

Wading River Congregational Church — Wading River

Built on the green across the road from the present church was the original meeting house in 1740. The new meeting house was built in 1837 with slave gallery and pews with doors. The present "Church Parlor" was added in the 20th Century. The church is of classically simple architectural beauty brought into prominence by the tall trees on the rising grounds behind it.

Town of Riverhead, contd.

Historical Marker	Sound Ave. & Church Lane	Northville

The marker reads: "1814 - 1926 Erected by Yennicott Chapter, Daughters of Revolution at Penney's Landing. Farmers and Militia prevented the capture of Sloop "Nancy" by British Man O' War "Sylph" at Luce's landing. Revenue Cutter "Nathan Hale" was captured by British Frigate after valiant defense for three days by its crew and assembled farmers. 'Ye Who Tread in Their Footsteps Remember Their Valor'...."

Town of Shelter Island

Havens House		Shelter Island

Built in 1743. Owned by the Historical Society of Shelter Island. The local D.A.R. are restoring and furnishing some of the second floor rooms.

Presbyterian Church and Burying Gound		Shelter Island
Quaker Cemetery	Route 114	Shelter Island
Sylvester Manor	North side of Alternate Route	Shelter Island

Founded in 1651 by Nathaniel Sylvester. The present Manor House was built about 1735 and is an excellent example of the Long Island type of colonial architecture. An old windmill built in 1795 is still in operating condition on the Manor grounds.

Town of Smithtown

Bronze Bull Monument	Rts. 25 & 25A	Smithtown

Commemorates Richard "Bull" Smythe's survey of Smithtown. Erected in 1941.

Caleb Smith I House	Jericho Turnpike	Smithtown

Sabre mark on the living room door made by British marauders.

Caleb Smith II House	Village Green	Village of the Branch

Farmhouse built in 1819 by Caleb Smith II, a great-great grandson of Richard Smythe, founder of Smithtown. Headquarters of the Smithtown Historical Society.

HISTORICAL LANDMARKS

Town of Smithtown, contd.

Epenetus Smith's Inn	Middle Country Rd.	Village of the Branch

A stopping place on the Brooklyn-Sag Harbor stagecoach route inaugurated in 1772. Moved to its present site where it may be seen.

Marker - Blydenburgh Homestead	Rts. 25 & 25A	Village of the Branch

Home at which George Washington stopped on his tour of Long Island in April 1790. This site is marked by a boulder and an elm tree opposite the Presbyterian Church.

Methodist Church	Town Line Road	Hauppauge

Built in 1806. Cemetery in rear of church has headstones dated in 1700s.

Methodist Church (Built 1834)	Smithtown Landing	Smithtown
Obadiah Smith House	St. Johnland Road	San Remo

Farmhouse with features that were typical of area houses in the Pre-Revolutionary Period. "The road by Obadiah Smith's house" was a common landmark reference in early descriptions of maps and in directions to travelers. Obadiah Smith was one of the first fiscal officers of Smithtown (1715). (Under restoration by the Smithtown Historical Society.)

New Mill	New Mill Road	Smithtown

Early Americana (c. 1800) at Blydenburgh Park.

The Old Schoolhouse	Old Route 111	Village of the Branch

First schoolhouse in the Village of the Branch; built in 1802. Walt Whitman taught school here in the winter of 1837 - 1838.

Presbyterian Church	Rts. 25 & 25A	Smithtown

Founded in 1675 at Nissequogue and moved to Smithtown in 1750. New church erected on present site in 1827.

Remains of Fort Salonga	46 Brookfield Road	Fort Salonga

Remains of British Revolutionary Fort.

HISTORICAL LANDMARKS

Town of Smithtown, contd.

St. James General Store — Moriches & Harbor Hill Rds. — St. James

Built in 1857 by Ebenezer Smith, a ship's carpenter. In continuous operation for 106 years. The last change was made in 1894 and the counters, fixtures and even old stock remains. It is a reminder of an era when the "general store" was the focal point in the everyday life of the American family.

St. James Protestant Episcopal Church — Rte. 25A — St. James

Organized in 1853. On National Register of Historic Places.

Smith Family Cemetery — Nissequogue

Graves of Richard "Bull" Smythe and his wife Sarah may be seen. An old church once occupied a place near the burying ground.

Wing of Old Smith House — Nissequogue

Built about 1664. This quaint little house is believed to be a part of Richard "Bull" Smythe's first residence in Smithtown. It has been removed a short distance from its original location. It still contains original mantel piece and various memorabilia of patentee.

Zephaniah Platt House — St. Johnland Rd. — Fort Salonga

Built 1754. Home of Zepaniah Platt and his sons, famous patriots of the American Revolution. During the British occupation of Long Island, a total of 200 patriots were chained to the great elm in front of the Platt house before being sent to prison in New York. Zephaniah Platt was arrested at the age of 70 when the British discovered that the Platt sons were taking part in whale boat raids from across the Sound. Zephaniah's beautiful daughter went to New York to plead with the British commander for her father's life. Zephaniah was released, but died of smallpox contracted in prison.

Town of Southampton

Adrian Gardiner House — Sag Harbor

150 years old.

Benjamin Huntting House — Main & Garden Streets — Sag Harbor

Built in 1845; a beautiful example of Greek revival architecture; now houses the Whaling Museum.

HISTORICAL LANDMARKS

Town of Southampton, contd.

Canoe Place — Hampton Bays

Used by Indians for transporting their canoes from one bay to the other.

Conscience Point — North Sea Harbor — Southampton

Plaque marks the spot where the Colonists, who founded Southampton, landed in June 1640.

Cooper Hall — Windmill Lane — Southampton

Built in early 1800s. Descendants of Captain Mercator Cooper (builder) still reside here.

Cornelius Sleight House — Sag Harbor

Believed to date from about 1790; noted for its imported marble fireplaces and a graceful fan light in the entrance hall transom.

Elisha Hedges Homestead — Bridgehampton

Built 1750 by Stephen Topping; a Salt Box type house later became known as Elisha Hedges Homestead.

Headstone Marker — Hampton Bays

Burial place of Rev. Paul Cuffee, Shinnecock Indian preacher, familiarly known and still referred to by the natives as "Priest Paul".

Howell House — Main Street — Sag Harbor

Built in 1833 by Captain James Howell, one of the best and most prosperous whalers. A 20 room mansion which, according to his deathbed will, could only be sold upon agreement that the house be maintained brick-red in color.

John E. Berwind Memorial — Bridgehampton

Old Gelston House — Butter Lane — Bridgehampton

Old Herrick House — Southampton

Built in middle 17th Century for James Herrick and his bride Martha Topping.

HISTORICAL LANDMARKS

Town of Southampton, contd.

Old Holly Tree	Seven Ponds Road	Southampton

Oldest and largest (7 feet 10 inch circumference) holly tree in New York State according to survey of Long Island Horticultural Society.

Old Mill		Bridgehampton
Old Mill		Southampton

Oldest mill on Long Island; built in 1713; stands on the property of Southampton College.

Old Schoolhouse	Main Street	Quogue

Built in 1822, the first in area; has interesting architectural features and contains collection of Colonial tools and utensils.

Old Umbrella House	Division Street	Sag Harbor

Believed to be oldest building in Sag Harbor; built of brick imported from Holland. In 1777, British soldiers were quartered in it. During War of 1812, walls were hit by cannon fire; the marks may still be seen.

Old Westphall House		Sag Harbor

This house suggests the 1829 period of architecture; contains black and white cut velvet wallpaper imported from France during whaling days.

Old Whaler's Church	Union Street	Sag Harbor

First Presbyterian Church; built 1843; recently renovated. Has been called one of the most beautiful religious edifices in America.

Presbyterian Church		Bridgehampton

Founded 1670; noted example of Colonial architecture.

Sagaponack General Store	Main Street	Sagaponack

Still used though at least 100 years old. It is known for its "scarce" delicacies which are still sold over the counter.

St. Andrew's Dune Church	Dune Road	Southampton

Episcopal; built by United States Government in 1851 as a Life Saving Station. Bought and presented to church in 1879.

HISTORICAL LANDMARKS

Town of Southampton, contd.

The Old Custom House — Garden Street — Sag Harbor

First Custom House in New York State; built 1789; Post Office added in 1794, first on Long Island. Moved to present site in September 1948.

The Hollyhocks — S. Main Street — Southampton

Oldest English frame house in State of New York; during the summer months, the house is practically covered with vines and hollyhocks. This lovely old reminder of days gone by wears a dateline of 1648.

The Old Pelletreau Shop — Main Street — Southampton

Built in 1686 for an early settler and from 1717 to 1822 was used to house the silversmith shop of the Pelletreau family. Now houses the Chamber of Commerce which uses it as an information center.

The Old Southampton Burying Ground — Southampton

Marker indicating location of the first burial ground of the earliest settlers. The first burial was in 1649.

Watermill Windmill — Village Green — Watermill

One of the old original windmills built in 1800 and operated until 1887.

Town of Southold

Albertson House — Arshamomaque

Built 1756.

Colonel John Youngs' House — Southold

Built 1647 by Colonel John Youngs and is said to be one or the oldest in Suffolk County.

Congregationist Church — Orient

Oldest Congregational Assembly in New York State; organized in 1735.

HISTORICAL LANDMARKS

Town of Southold, contd.

Ezra L'Hommedieu Home — Main Road — Southold

Home of prominent 18th Century Southold man, is marked by sign on Main Road.

Brecknoth House — Greenport

Large fieldstone house built by David Gelston Floyd whose grandfather signed the Declaration of Independence.

Fort Neckfarm — Cutchogue

Site of 17th Century Corchac Indian Fort. On National Register of Historic Places.

Founders Landing — Southold

A village park commemorates the landing place of the first settlers in 1640.

Horton's Point Light House — on Sound bluffs — Southold

Believed to have been commissioned by George Washington when he was President.

Indian Carvings — Orient

Indian carvings on the rocks at the Sound Shore at Orient carved by E. A. Brooks "in memory of the vanished Poquatucks."

James Kent Homestead — E. Marion

Built in 1660 contains a Taber mantel and a small cabinet. (Amon Taber and his son, master craftsmen, whose work followed in design the long graceful lines and delicate details of the ancient Greeks, are remembered for their doorways as well as mantels and cabinets.)

Mile Stone — at eastern end of Main Rd. by the ferry — Orient Point

Monument in Burying Ground — Southold

Marks site of the earliest English meeting house in New York State; built in 1640.

Octagon House — Main Road — Mattituck

Least altered octagon house on Long Island.

HISTORICAL LANDMARKS

Town of Southold, contd.

Old Buttonwood Tree	Young's Lane	Orient

Planted during Colonial days. When Young's Lane was laid out, the tree stood in the middle, so the road was divided and passes around both sides of it.

Old Life Saving Station	Sunset Lane	E. Marion
Old Schoolhouse	Village Green	Cutchogue

Early school moved to and reconditioned at Village Green.

Old Webb House	Village Lane	Orient

Restored and preserved by Oysterponds Historical Society. Built in 1740; visited by Washington in 1756; originally an Inn; moved to present site in 1955.

Orient

Plaques have been erected on fourteen sites or monuments of interest in Orient by the Oysterponds Historical Society.

Orient Point Inn	Orient

Built in 1672; many famous persons, including presidents have stayed at this Inn.

Orient Point Schoolhouse	Orient

Built in 1888 and originally located at Orient Point. Abandoned as a school in 1930; restored and moved by Oysterponds Historical Society to its grounds in 1949.

Plaque	Main Street	Cutchogue

Marks the homesite of Captain John Underhill, one of Southold's most unusual early residents. A tombstone in the Old Burial Grounds marks the grave of his wife.

Presbyterian Church	Cutchogue

Organized in 1732.

Southold

Plaques on forty-two buildings, throughout Southold, whose history from the 17th Century through 1860 has been authenticated.

HISTORICAL LANDMARKS

Town of Southold, contd.

The First Presbyterian Church — Route 25 — Southold

Founded in 1640 and in continuous existence; the oldest English church in New York State. Present building erected in 1803.

The Gingerbread House — Main Street — Greenport

Built in 1843 by Grosvenor C. Adams; renovated and transformed by his daughter; now belongs to Townsend Manor Inn.

The Last of the Seven Houses — Orient

Built prior to 1700; it remains the finest example of Colonial architecture on Long Island.

The Old Burying Ground — Route 25 — Cutchogue

Dates back to 1717.

The Old Castle — Main Road — Peconic

In 1724 this was the residence of Colonel Samuel Hutchinson, one of four of Long Island's oldest and most distinguished families who became associated with the "Old Castle."

The Old Family Burying Ground — Route 25 — Arshamomaque

The Old Fitz Home — Peconic

Birthplace of Henry G. Fitz, renowned inventor whose early contributions are displayed in the Smithsonian Institute.

The Old House — Main Road — Cutchogue

A two-story frame house built in Southold in 1649 and moved to its present location in 1659-60; it is maintained there and equipped with contemporary furnishings, down to spoons and churns, intact and perfect as it was more than a hundred years before our Revolutionary War. It is said to be "the finest example of English domestic architecture in the country." A National Historic Landmark.

The Old Wickham House — Southold

Home of Joseph Wickham, the first of the name to settle in the Southold area. The house was built about 1740.

HISTORICAL LANDMARKS

Town of Southold, contd.

The Southold Burying Ground — Southold

Oldest English burial ground in New York State, just west of the Presbyterian Church.

Village House — Village Lane — Orient

Once, Griffins' Inn, now headquarters of Oysterponds Historical Society; restored one-room schoolhouse adjoins.



NEW YORK STATE

Chapter 12 of the Laws of 1778 made official the design of a State seal and coat of arms which was already in existence. Toward the end of 1777 or the beginning of 1778, this insignia appeared painted on both sides of a regimental flag of blue silk which was presented to the Third New York Regiment, commanded by Colonel Peter Gansevoort, Jr., of Albany, in honor of the gallantry of this regiment at the time of the investment of Fort Stanwix by the British forces in 1777.

During the following one hundred years, a large number of variations of the seal and arms of the State came into use. The confusion was so great that in the year 1881, there was appointed a special commission to report upon the correct arms of the State. By chapter 190 of the Laws of 1882, amended by chapter 229 of the Laws of 1896, these were defined as follows:

CHARGE. Azure, in a landscape, the sun in fess rising in splendor or, behind a range of three mountains, the middle one the highest, in base, a ship and sloop under sail, passing and about to meet on a river, bordered below by a grassy shore fringed with shrubs, all proper.

CREST. On a wreath, azure and or, an American Eagle proper, rising to the dexter from a two-thirds of a global terrestrial, showing the North Atlantic ocean with outlines of its shores.

SUPPORTERS. On a quasi compartment formed by the extension of the scroll.

GENERAL DESCRIPTON OF SUFFOLK COUNTY, L. I.

Suffolk County, Long Island is bounded on the north by Long Island Sound and on the south by the Atlantic Ocean. The south shore is paralleled by barrier beaches which create bays between the south shore of the island and the Atlantic Ocean. Fire Island, Moriches and Shinnecock inlets connect these bays to the Atlantic Ocean. The County is approximately eighty-six miles long and twenty-one miles wide at its widest point which is on its western boundary. The major land mass extends eastward from Nassau County for forty-two miles to Riverhead. From Riverhead, two peninsulas continue eastward separated by the waters of Peconic and Gardiners Bays. The northern peninsula terminating at Orient Point is approximately twenty-eight miles in length. The southern one terminates at Montauk Point and is about forty-four miles long. The area of the County is approximately nine hundred and twenty-nine* square miles.

The topography is relatively uniform with gentle to moderate slopes extending from north to south. A high ridge of glacial origin running approximately east and west along the northern one-third of the County reaches elevations as high as four hundred feet above sea level, at West Hills in the Town of Huntington. North of the ridge, the topography is generally abrupt with an overall slope to Long Island Sound. South of the ridge, long gentle slopes terminate in the marsh and meadow land bordering the bays of the south shore.

*World Almanac

AREAS OF SUFFOLK TOWNSHIPS

(INCLUDING TIDAL AND INLAND WATER*)

	SQUARE MILES
Babylon	71
Brookhaven	324
East Hampton	73
Huntington	94
Islip	136
Riverhead	68
Shelter Island	11
Smithtown	54
Southampton	171
Southold	54
Suffolk County	1,056

Source:

*Existing Land Use Report, 1968

DESCRIPTION OF SUFFOLK COUNTY CLIMATE

The daily weather and long term climate of Suffolk County are influenced by the adjacent water masses of the Atlantic Ocean and the Long Island Sound, the adjacent land mass of the subcontinent and the west to east orientation of Long Island itself. Hence, the climate can be classified as coastal, being neither entirely continental nor maritime.

The extremes of temperature are modified in the summer by the cooling ocean breezes which form off the south shore of Long Island and often extend all the way to the north shore. Some of the world's finest beaches are located in Suffolk County with ideal summer conditions for water recreation. On the other hand, the winter extremes of cold are also modified by the Long Island Sound and the Atlantic Ocean.

The County does occasionally experience severe weather in the form of coastal and tropical storms. However, the last hurricane of consequence appeared in 1960, which is not to suggest that hurricanes will no longer visit Long Island, but modern communications and observing techniques help prepare people for the storms' effects. Local severe thunderstorms and tornadoes are almost non-existent in Suffolk County because the conditions favorable for development of severe storms are moderated by the adjacent water masses.

The prevailing wind directions are northwest and south, reflecting the dominance of the cold Arctic air masses in the winter and the cooling ocean breezes in the summer. The annual average wind speed is a little over 9 miles an hour, reflecting the well ventilated, clean air typical of the County. However, almost 30 per cent of the time the wind is greater than 12 miles an hour.

The relative humidity which is only a rough index of the moisture capacity of the air varies from a little over 70 per cent in the winter to 78 per cent in the summer, indicating again the nearby sources of moisture. Finally, the precipitation is evenly distributed over the year with almost no variation over the County itself. Both these figures suggest that factors are present which result in a plentiful supply of water for the County's ground water reservoir.

Material prepared by John A. Frizzola, Meteorologist, Department of Environmental Control.

SUFFOLK COUNTY CLIMATE

Climatic Characteristics

Temperature			
Winter	-	average	32.4°F
Summer	-	average	71.9°F
High	-	7 days per year	90°F or higher
Low	-	92 days per year	32°F or lower
Average annual precipitation			
Rainfall in inches per year			42
Snow in inches per year			30
Average number of sunshine hours			2,685
Average relative humidity			70%
Average wind velocity			9 mph (almost 30% of the time the wind is greater than 12 mph)

Type of Weather	Average Number of Days Per Year
Clear	106
Partly cloudy	133
Cloudy	126
Rain	125
Snow	35
Thunderstorm	31
Fog	21

Estimated Water Yield in Suffolk County

Area in square miles	920
Average yield if all rainfall could be utilized	1,840 million gallons daily
Maximum natural yield	1,150 million gallons daily
Minimum natural yield	920 million gallons daily
Yield reduced by sewers	920 million gallons daily
Safe present development	460 million gallons daily

GOVERNMENT

SUFFOLK COUNTY LEGISLATURE*

DISTRICT	LEGISLATOR	OFFICE OR MAILING ADDRESS
1.	Norton W. Daniels	Main Street, Box 785 Sag Harbor, N. Y. 11963 725-0700
2.	H. Beecher Halsey, Jr.	County Center Riverhead, N. Y. 11901 PA7-4700
3.	Louis A. Fuoco, Jr.	180 E. Main Street Patchogue, N. Y. 11772 289-6006
4.	Floyd Linton	764 Jericho Turnpike Selden, N. Y. 11784 732-1404
5.	Mildred Steinberg	407 E. Main Street, Box 607 Port Jefferson, N. Y. 11777 928-3322
6.	Angela Christensen	180 E. Main St., Room #222 Smithtown, N. Y. 11787 724-4888
7.	Clifford E. Crafts	20 Manor Road, Box 846 Smithtown, N. Y. 11787 724-5705
8.	John C. Wehrenberg	1600 Railroad Ave., Box 1 Holbrook, N. Y. 11741 JU8-3959
9.	Joseph R. Caputo, Sr.	4 Greenwood Avenue East Islip, N. Y. 11730 JU1-3621
10.	Michael J. Grant (Presiding Officer)	Veterans Memorial Hwy. Hauppauge, N. Y. 11787 979-2910
11.	Thomas J. Downey	4 Udall Road West Islip, N. Y. 11795 MO1-8777
12.	Syd Askoff	444 Deer Park Avenue Babylon, N. Y. 11702 MO1-3425

*Elected November 6, 1973.

SUFFOLK COUNTY LEGISLATURE

DISTRICT	LEGISLATOR	OFFICE OR MAILING ADDRESS
13.	Joseph F. Bassano	101 N. Wellwood Avenue Lindenhurst, N. Y. 11757 226-1340
14.	Louis T. Howard	31 Greene Avenue Amityville, N. Y. 11701 691-1433
15.	Martin J. Feldman	2100 Deer Park Avenue Deer Park, N. Y. 11729 242-1777
16.	Ira Nydick	6500 Jericho Turnpike Commack, N. Y. 11725 864-1555
17.	Regis B. O'Neil, Jr.	130 Main Street Cold Spring Harbor, N. Y. 11724 692-4400
18.	W. Bromley Hall	164 Main Street Huntington, N. Y. 11743 549-1155

COUNTY EXECUTIVE'S OFFICE

John V. N. Klein
County Executive

SUFFOLK COUNTY CENTER
Hauppauge, N. Y. 11787
979-2900

Chief Deputy County Executive
Arthur Bergmann
979-2900

Assistant Deputy County Executives
Calvin M. Cunningham
979-2903

Cleveland Johnson, Jr.
979-2905

SUFFOLK COUNTY CENTER
Riverhead, N. Y. 11901
727-4700, Ext. 330

Deputy County Executive for Financial Affairs
Michael Gotthainer
727-4700, Ext. 384

County Clerk
Lester M. Albertson
727-4700, Ext. 301

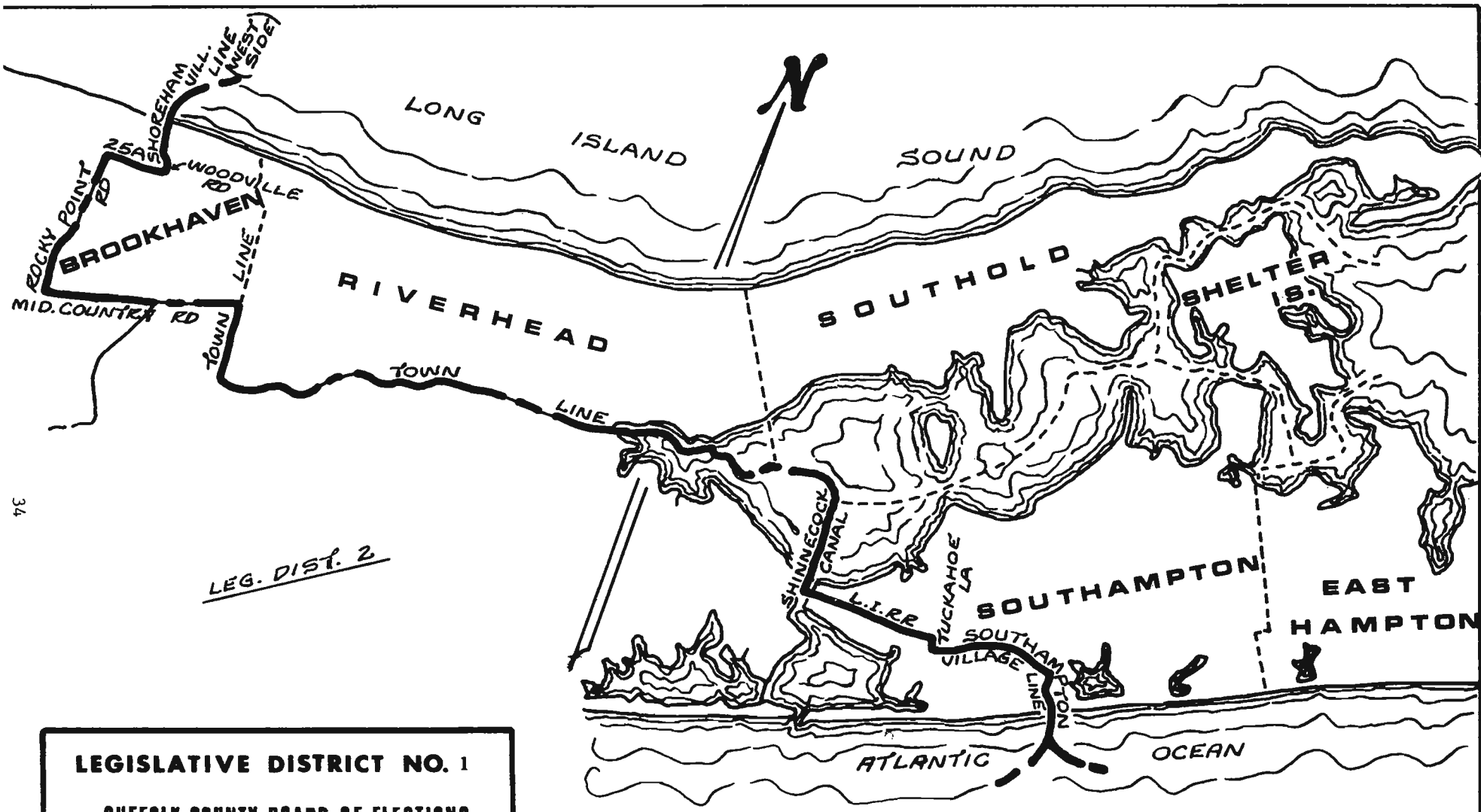

LEGISLATIVE DISTRICT NO. 1

SUFFOLK COUNTY BOARD OF ELECTIONS

EVERETT F. McNAB FRANK COVENEY
COMMISSIONERS OF ELECTIONS

LINE INDICATES BOUNDARY

1971
L. SMITH

The First Legislative District includes the entire towns of Riverhead, Southold, Shelter Island and East Hampton, and that part of Brookhaven and Southampton town as shown on the above map.

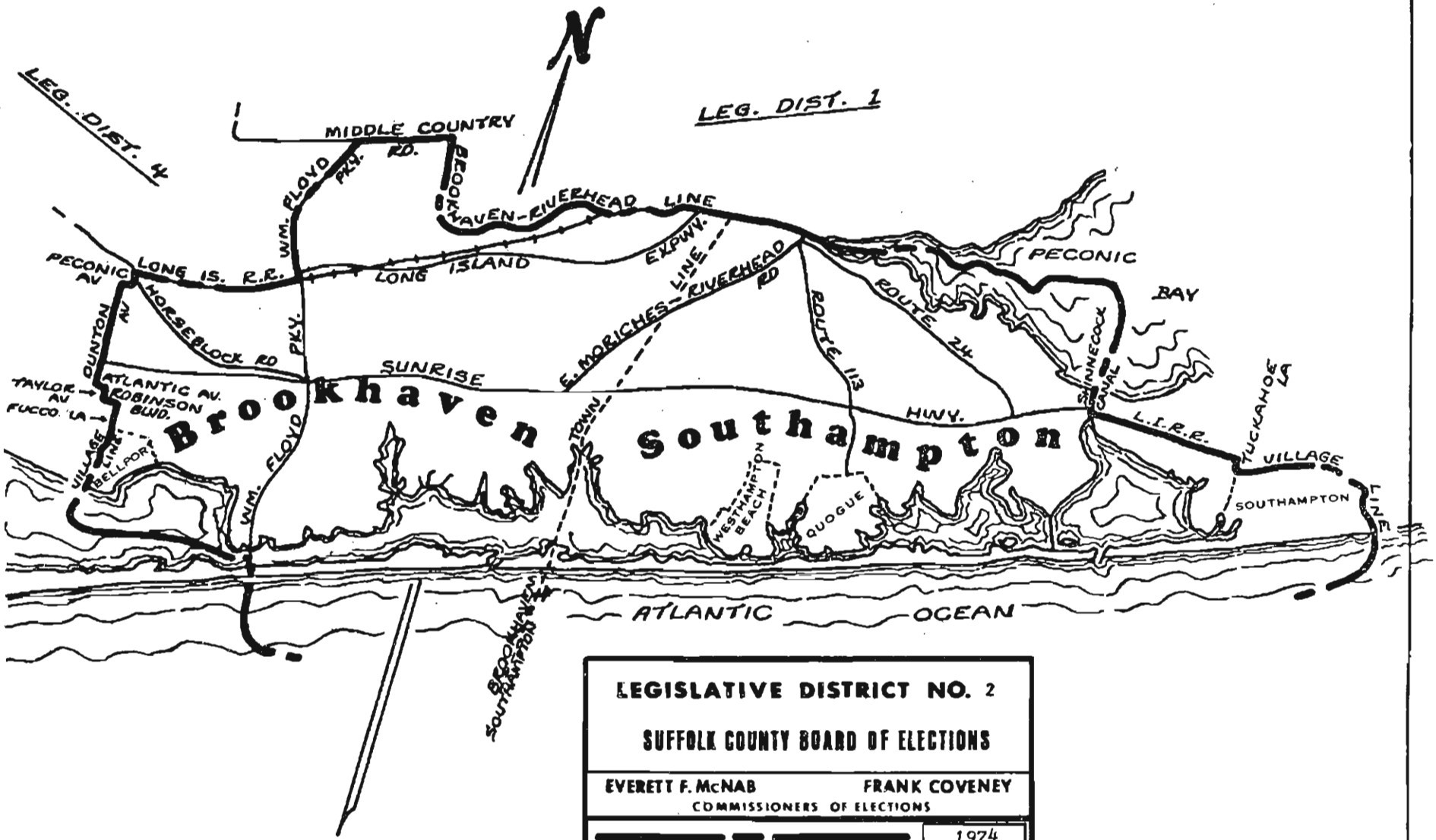
LEG. DIST. 4
LEG. DIST. 1
N
MIDDLE COUNTRY RD.
BROOKHAVEN-RIVERHEAD LINE
WM. FLOYD PKY.
PECONIC AV
LONG IS. R.R.
LONG ISLAND EXPWY.
E. MORICHES-RIVERHEAD RD
PECONIC BAY
QUINTON AV
HORSEBLOCK RD
SUNRISE HWY.
ROUTE 113
ROUTE 24
SHINNECOCK CANAL
L.I.R.R.
TUCKAHOE LA
TAYLOR AV
FUCCO LA
ATLANTIC AV.
ROBINSON BLVD.
VILLAGE LINE
BELLPORT
Brookhaven
Southampton
TOWN
WESTHAMPTON BEACH
QUOGUE
VILLAGE
SOUTHAMPTON
LINE
BROOKHAVEN
SOUTHAMPTON
ATLANTIC OCEAN
LEGISLATIVE DISTRICT NO. 2
SUFFOLK COUNTY BOARD OF ELECTIONS
EVERETT F. McNAB
FRANK COVENEY
COMMISSIONERS OF ELECTIONS
LINE INDICATES BOUNDARY
1974.
L. SMITH

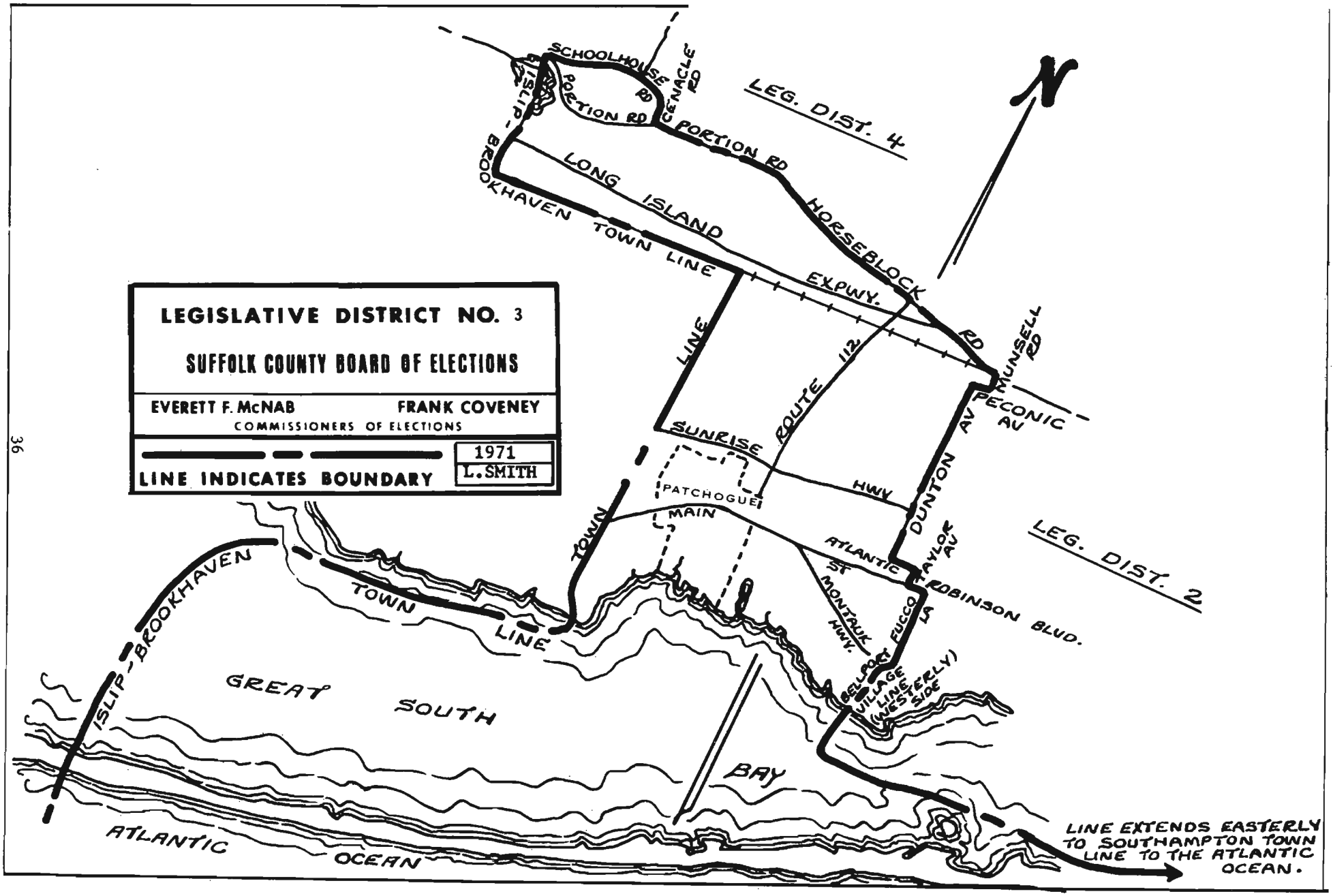
LEGISLATIVE DISTRICT NO. 3
SUFFOLK COUNTY BOARD OF ELECTIONS
EVERETT F. McNAB
FRANK COVENEY
COMMISSIONERS OF ELECTIONS
1971
L. SMITH
LINE INDICATES BOUNDARY
N
LEG. DIST. 4
LEG. DIST. 2
SCHOOLHOUSE RD
CENACLE RD
PORTION RD
ISLIP - BROOKHAVEN TOWN LINE
LONG ISLAND EXPWY.
HORSEBLOCK RD
MUNSELL RD
PECONIC AV
DUNTON AV
ROUTE 112
SUNRISE HWY
PATCHOGUE MAIN ST
ATLANTIC MONTAUK HWY.
TAYLOR AV
FUCCO LA
ROBINSON BLVD.
BELLPORT VILLAGE LINE (WESTERLY SIDE)
GREAT SOUTH BAY
ATLANTIC OCEAN
LINE EXTENDS EASTERLY TO SOUTHAMPTON TOWN LINE TO THE ATLANTIC OCEAN.

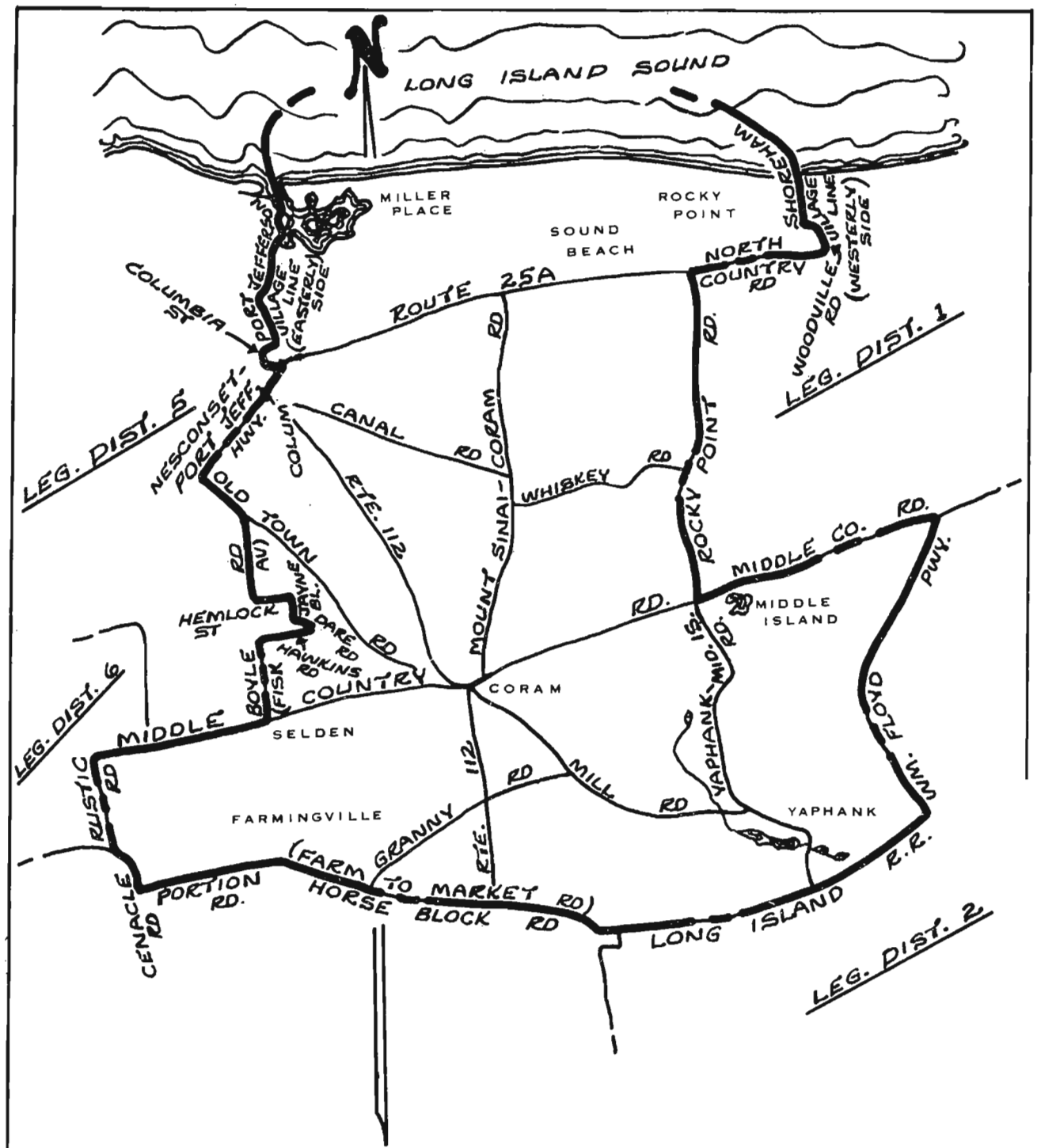

LEGISLATIVE DISTRICT NO. 4

SUFFOLK COUNTY BOARD OF ELECTIONS

EVERETT F. McNAB **FRANK COVENEY**

COMMISSIONERS OF ELECTIONS

LINE INDICATES BOUNDARY

1971
L.SMITH

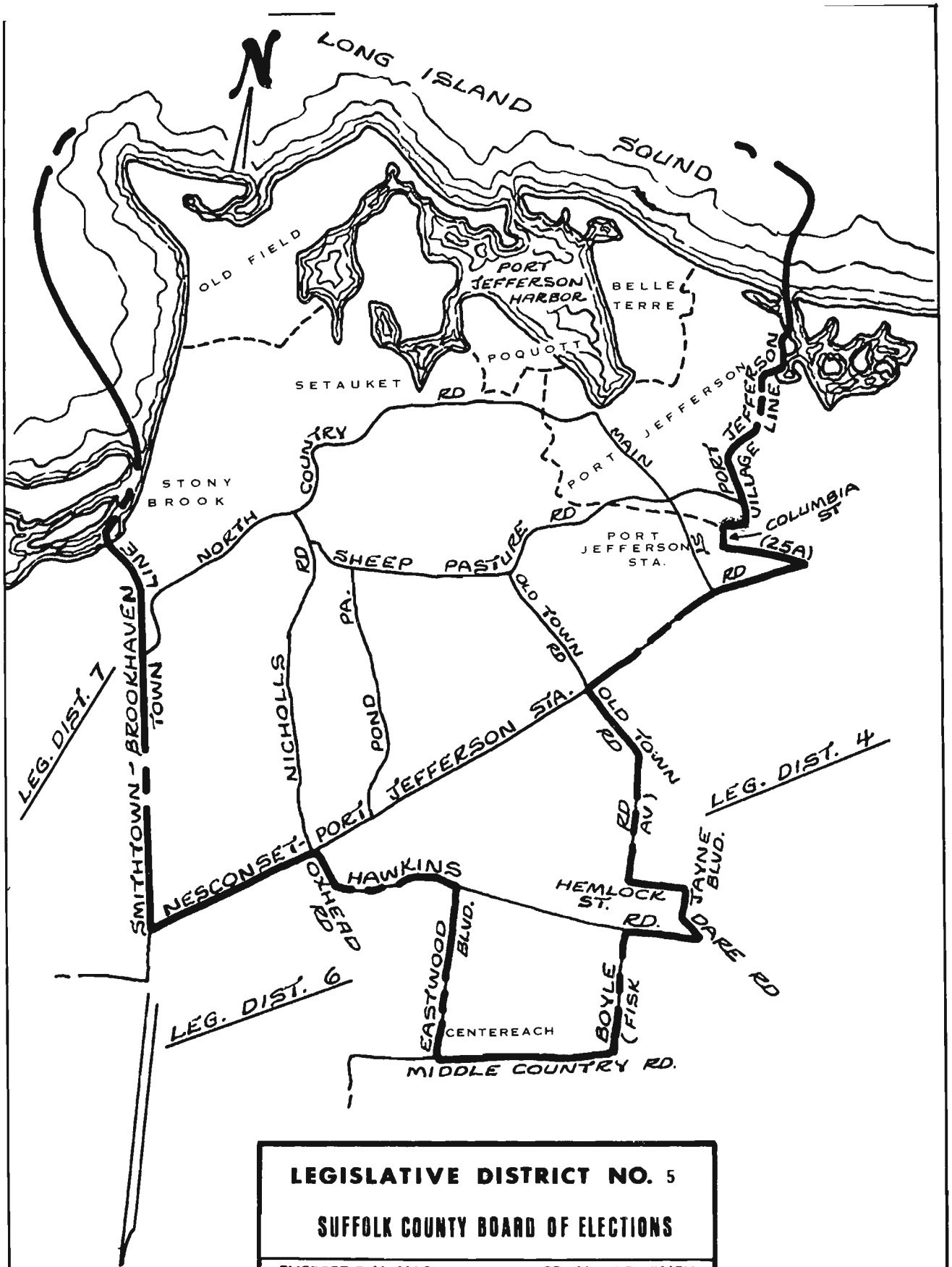

LEGISLATIVE DISTRICT NO. 5

SUFFOLK COUNTY BOARD OF ELECTIONS

EVERETT F. McNAB FRANK COVENEY

COMMISSIONERS OF ELECTIONS

LINE INDICATES BOUNDARY

1971
L.SMITH

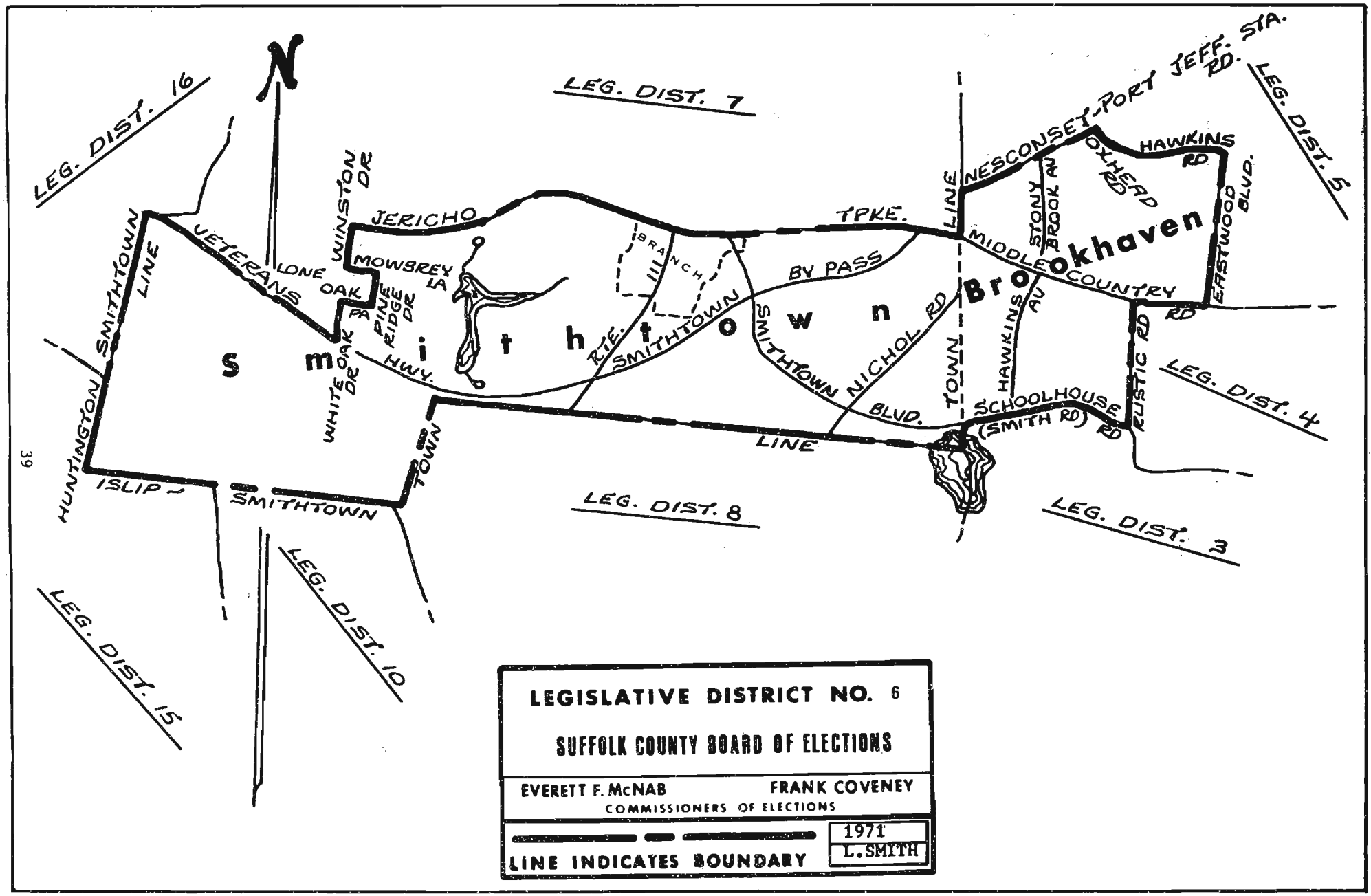
LEGISLATIVE DISTRICT NO. 6
SUFFOLK COUNTY BOARD OF ELECTIONS
EVERETT F. McNAB
FRANK COVENEY
COMMISSIONERS OF ELECTIONS
LINE INDICATES BOUNDARY
1971
L.SMITH
N
LEG. DIST. 16
LEG. DIST. 7
LEG. DIST. 5
LEG. DIST. 4
LEG. DIST. 3
LEG. DIST. 8
LEG. DIST. 10
LEG. DIST. 15
Smithtown
Brookhaven
JERICHO
TPKE.
NESCONSET-PORT JEFF. STA. RD.
HAWKINS RD
OXHEAD RD
STONY BROOK AV
EASTWOOD BLVD.
MIDDLE COUNTRY RD
HAWKINS AV
RUSTIC RD
SCHOOLHOUSE (SMITH RD) RD
NICHOL RD
BY PASS
SMITHTOWN BLVD.
SMITHTOWN
RTE. 111
BRANCH
TOWN LINE
WINSTON DR
MOWBREY LA
PINE RIDGE DR
LONE OAK PA
WHITE OAK DR
VETERANS HWY.
SMITHTOWN LINE
HUNTINGTON
ISLIP
SMITHTOWN
TOWN
LINE

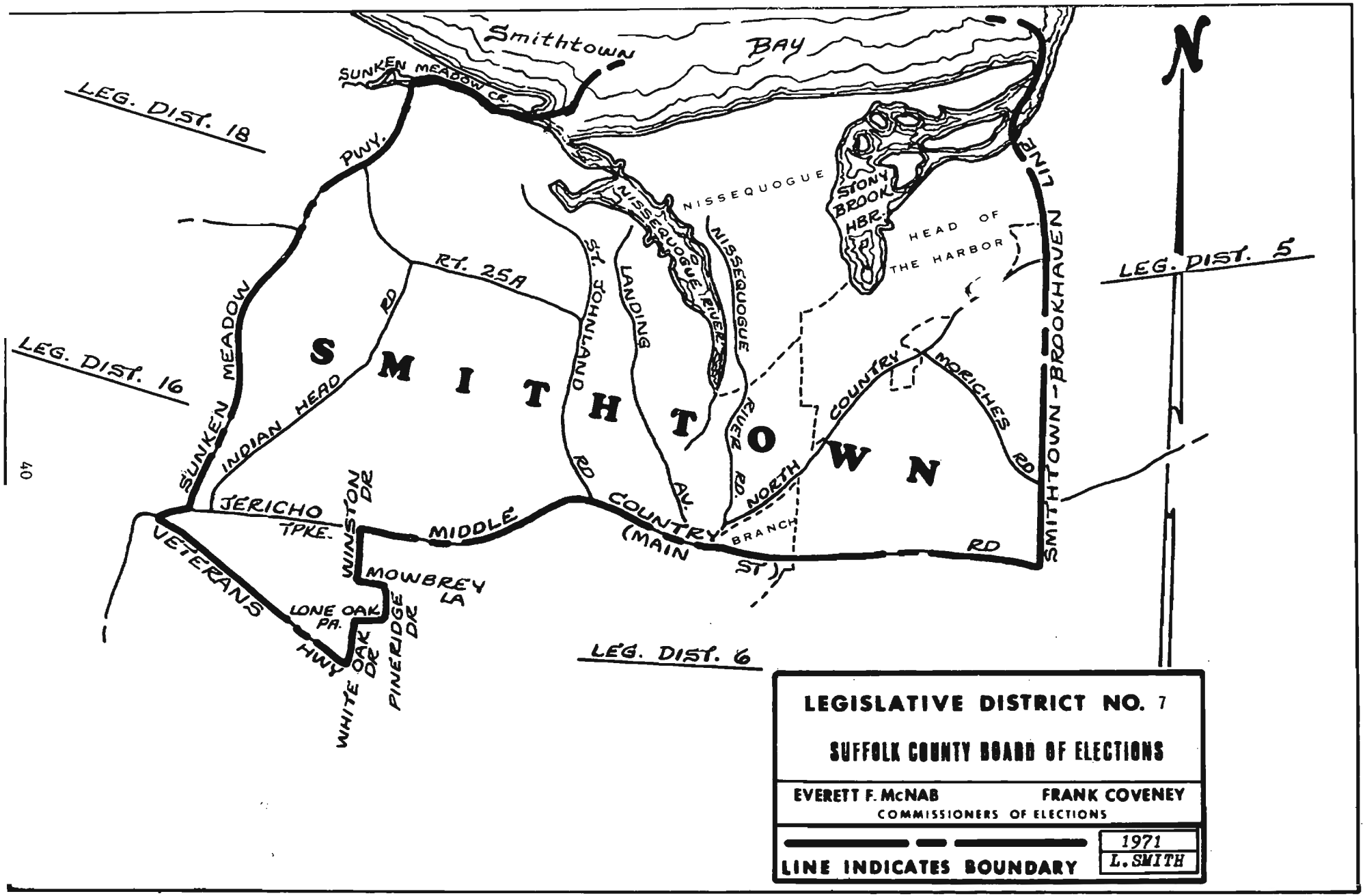
Smithtown Bay
SUNKEN MEADOW CR.
LEG. DIST. 18
PWY.
LEG. DIST. 16
SUNKEN MEADOW
INDIAN HEAD
RD
RT. 25A
S M I T H T O W N
NISSEQUOGUE
NISSEQUOGUE RIVER
NISSEQUOGUE RIVER RD.
ST. JOHNLAND
LANDING
AV.
STONY BROOK HBR.
HEAD OF THE HARBOR
LEG. DIST. 5
SMITHTOWN-BROOKHAVEN LINE
COUNTRY
MORICHES RD
NORTH BRANCH
JERICHO TPKE.
WINSTON DR
MIDDLE
COUNTRY (MAIN ST)
RD
VETERANS HWY
MOWBREY LA
LONE OAK PA.
WHITE OAK DR
PINERIDGE DR
LEG. DIST. 6
N
LEGISLATIVE DISTRICT NO. 7
SUFFOLK COUNTY BOARD OF ELECTIONS
EVERETT F. McNAB
FRANK COVENEY
COMMISSIONERS OF ELECTIONS
LINE INDICATES BOUNDARY
1971
L. SMITH

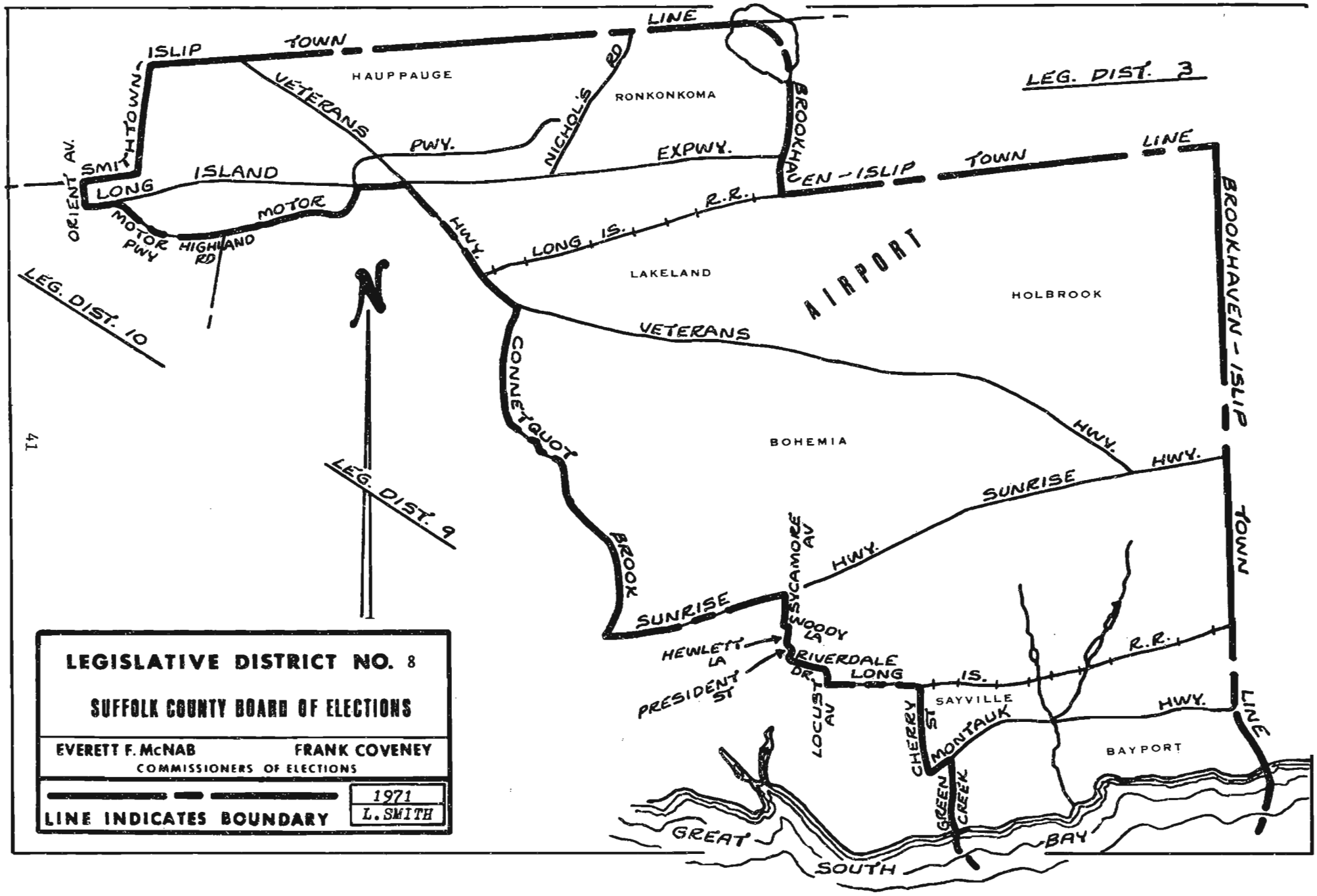
LEGISLATIVE DISTRICT NO. 8
SUFFOLK COUNTY BOARD OF ELECTIONS
EVERETT F. McNAB
FRANK COVENEY
COMMISSIONERS OF ELECTIONS
LINE INDICATES BOUNDARY
1971
L. SMITH
LEG. DIST. 3
LEG. DIST. 9
LEG. DIST. 10
N
HAUPPAUGE
RONKONKOMA
LAKELAND
HOLBROOK
BOHEMIA
SAYVILLE
BAYPORT
AIRPORT
GREAT SOUTH BAY
ISLIP TOWN LINE
SMITHTOWN
ORIENT AV.
LONG ISLAND MOTOR PWY
HIGHLAND RD
VETERANS PWY.
NICHOLS RD
EXPWY.
BROOKHAVEN-ISLIP TOWN LINE
LONG IS. R.R.
VETERANS HWY.
CONNETQUOT BROOK
SUNRISE HWY.
SYCAMORE AV
WOODY LA
HEWLETT LA
PRESIDENT ST
RIVERDALE DR
LONG IS. R.R.
LOCUST AV
CHERRY ST
MONTAUK HWY.
GREEN CREEK

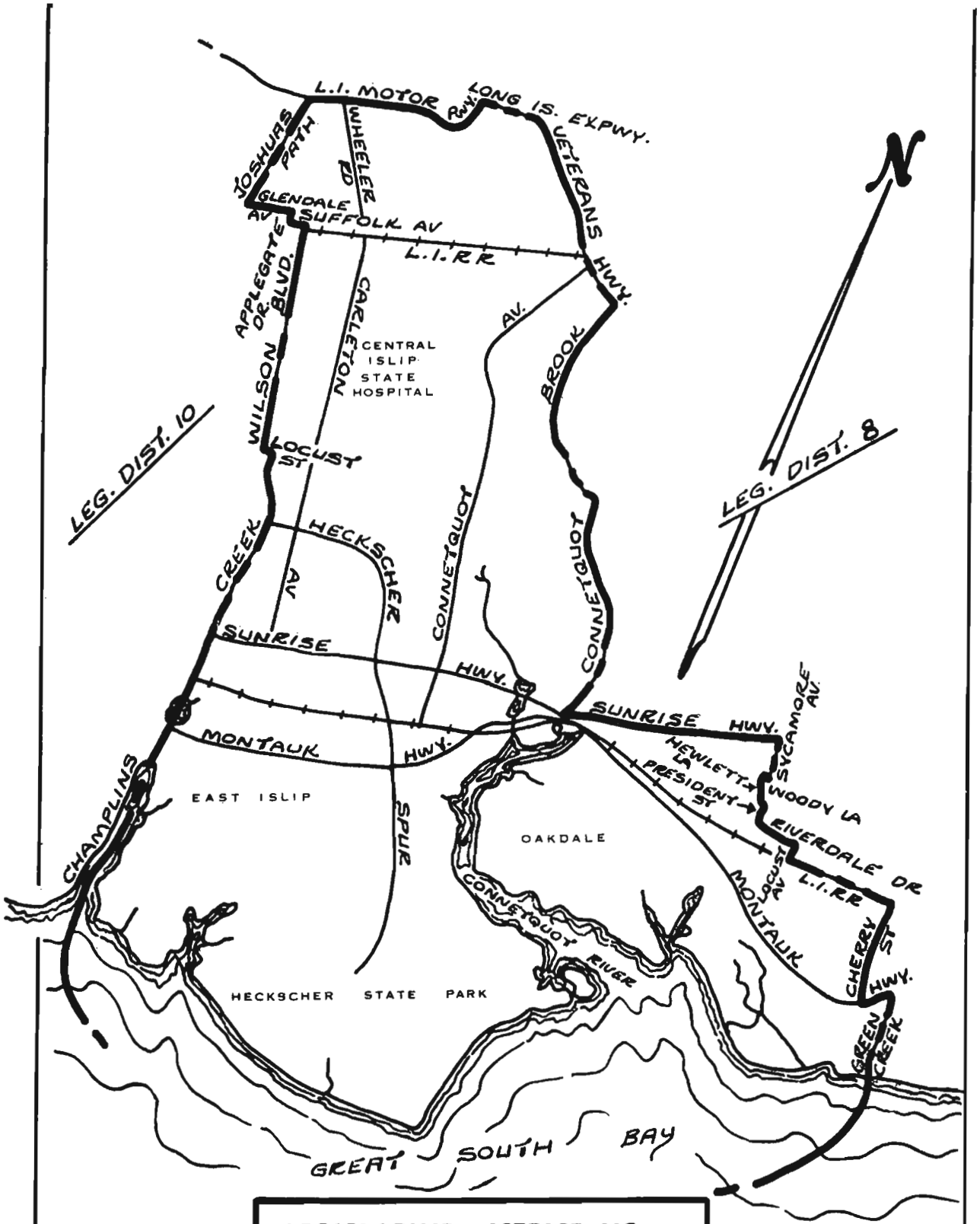

LEGISLATIVE DISTRICT NO. 9

SUFFOLK COUNTY BOARD OF ELECTIONS

EVERETT F. McNAB **FRANK COVENEY**

COMMISSIONERS OF ELECTIONS

LINE INDICATES BOUNDARY

1971
L. SMITH

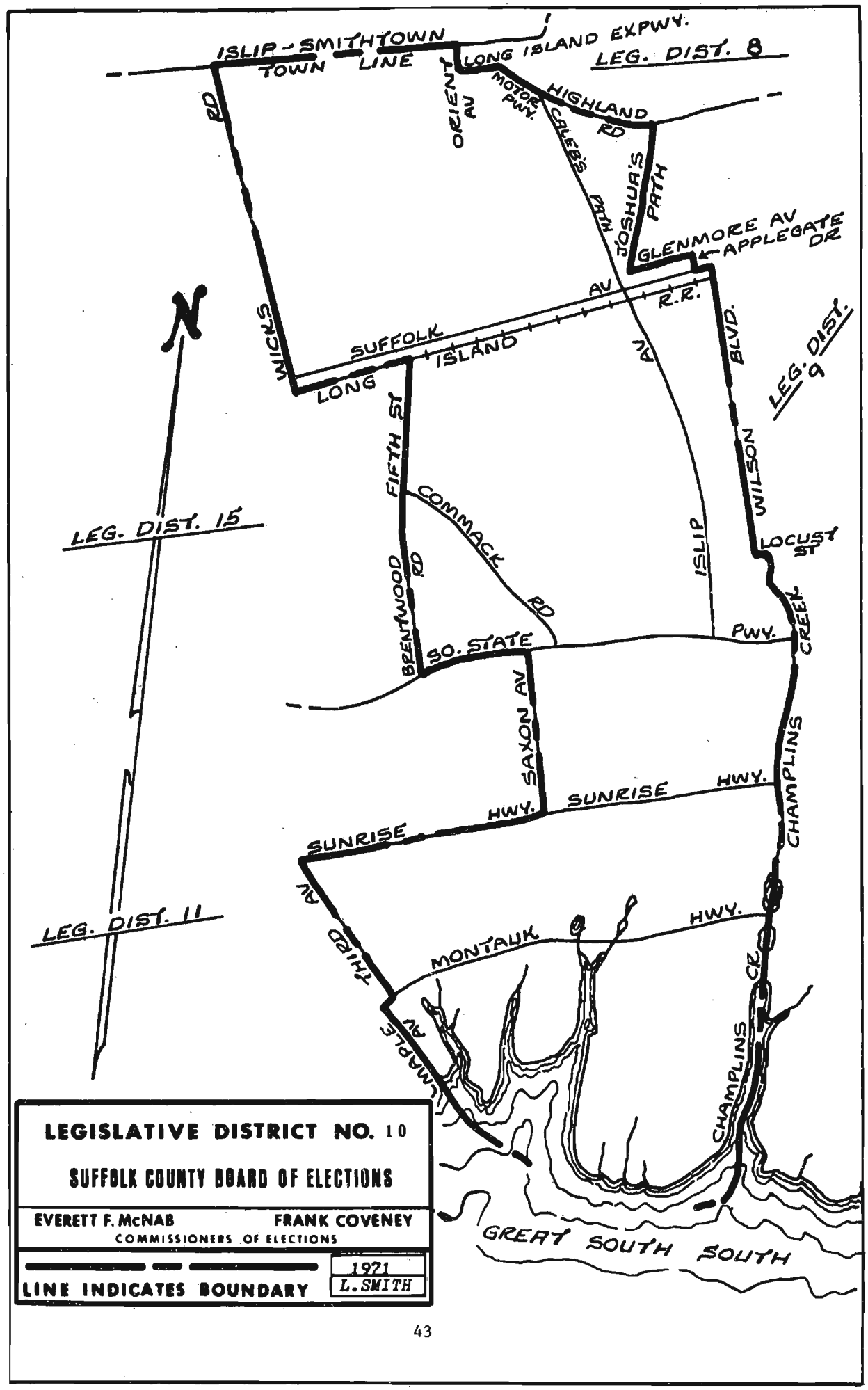
ISLIP - SMITHTOWN
TOWN LINE
LONG ISLAND EXPWY.
LEG. DIST. 8
ORIENT AV
MOTOR PWY.
HIGHLAND RD
CALEB'S PATH
JOSHUA'S PATH
GLENMORE AV
APPLEGATE DR
WICKS RD
SUFFOLK AV
LONG ISLAND R.R.
ISLIP AV
WILSON BLVD.
LEG. DIST. 9
FIFTH ST
COMMACK RD
BRENTWOOD RD
LOCUST ST
CREEK
SO. STATE PWY.
SAXON AV
CHAMPLINS
SUNRISE HWY.
SUNRISE HWY.
THIRD AV
MONTAUK HWY.
MAPLE AV
CHAMPLINS CR.
GREAT SOUTH SOUTH
LEG. DIST. 15
LEG. DIST. 11
N
LEGISLATIVE DISTRICT NO. 10
SUFFOLK COUNTY BOARD OF ELECTIONS
EVERETT F. McNAB
FRANK COVENEY
COMMISSIONERS OF ELECTIONS
LINE INDICATES BOUNDARY
1971
L. SMITH

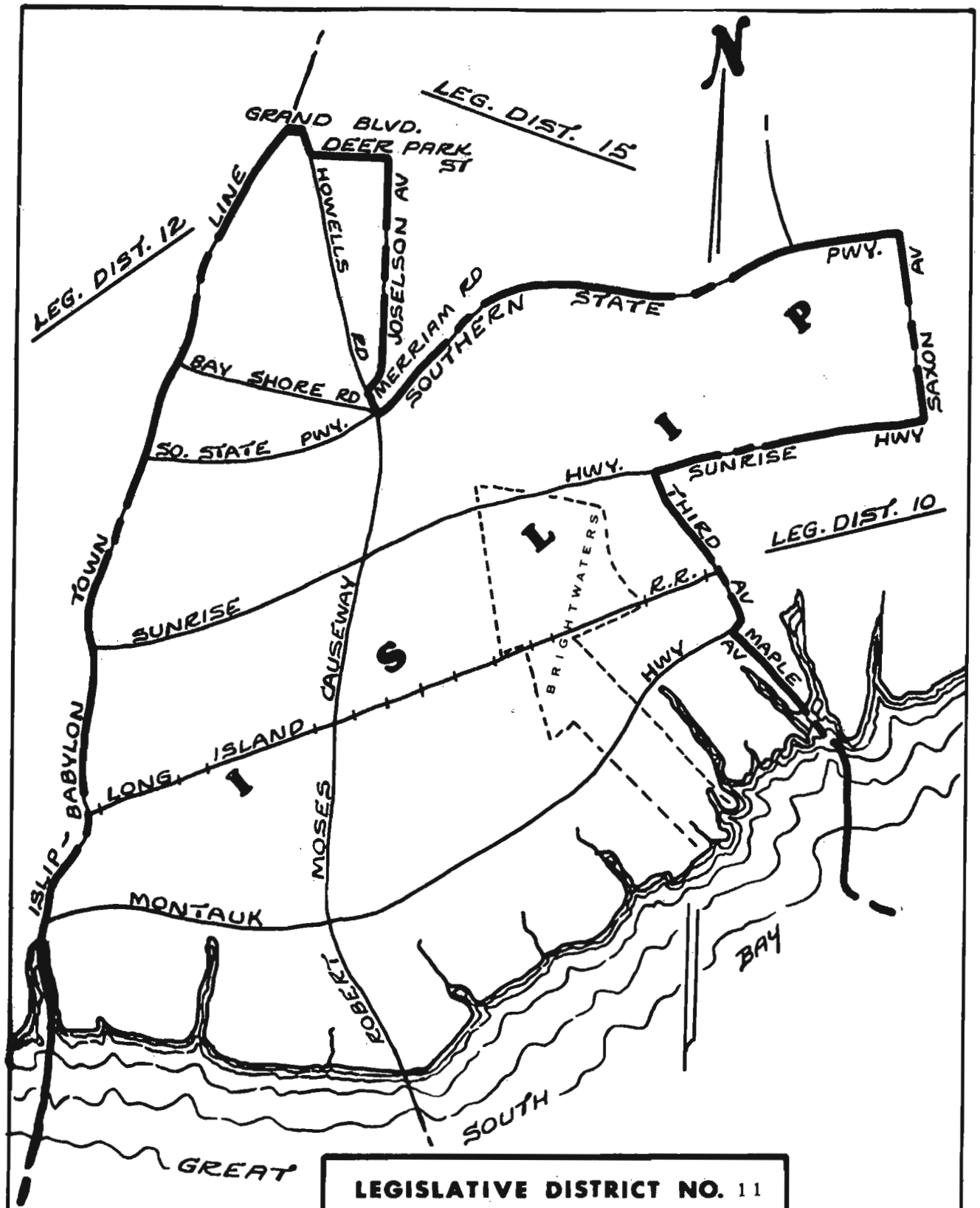

LEGISLATIVE DISTRICT NO. 11

SUFFOLK COUNTY BOARD OF ELECTIONS

EVERETT F. McNAB FRANK COVENEY
COMMISSIONERS OF ELECTIONS

LINE INDICATES BOUNDARY

1971
L.SMITH

Legislative District No. 11 also includes that part of Fire Island and all other islands in Great South Bay within the Town of Islip.

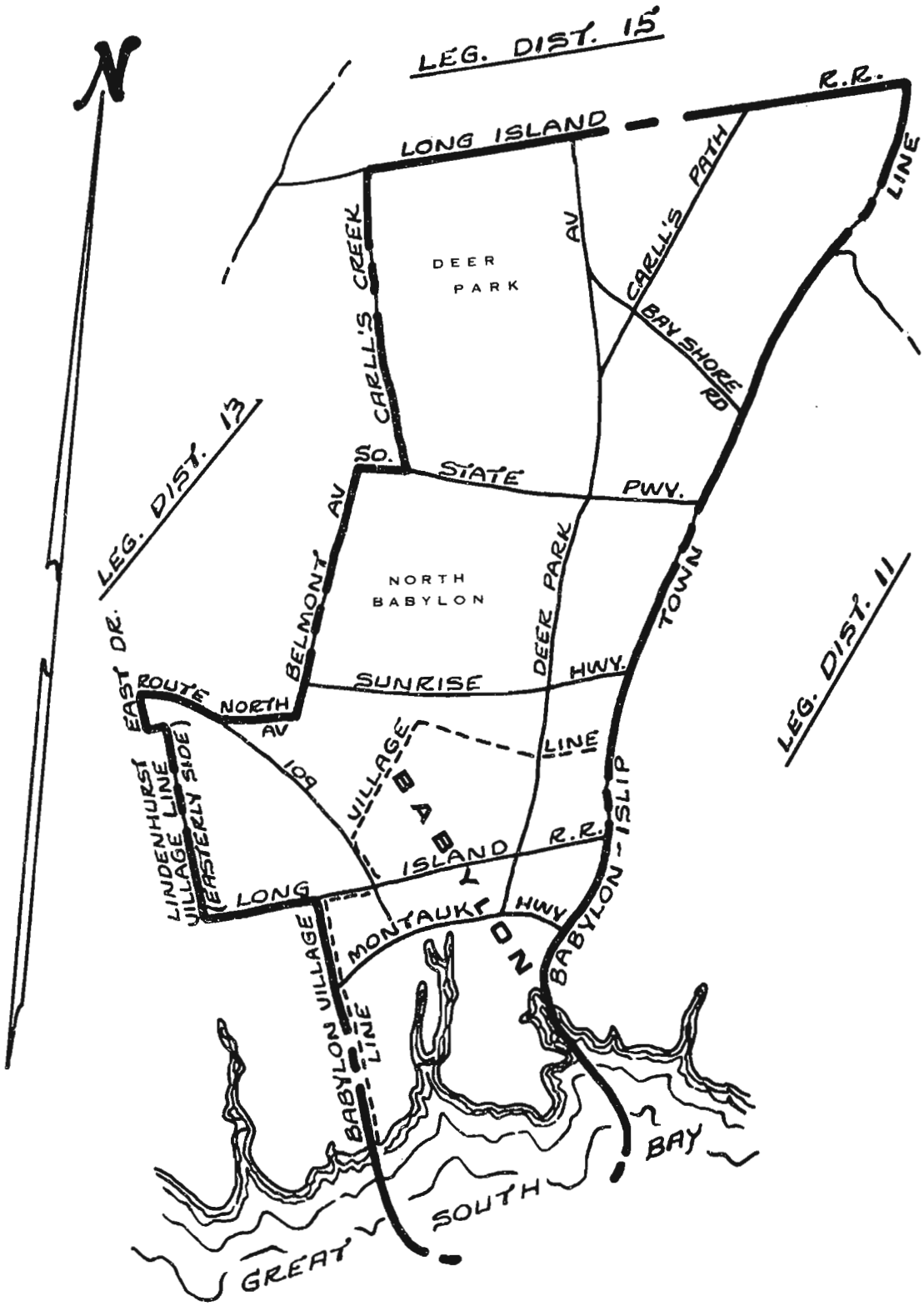

LEGISLATIVE DISTRICT NO. 12

SUFFOLK COUNTY BOARD OF ELECTIONS

EVERETT F. McNAB FRANK COVENEY
COMMISSIONERS OF ELECTIONS

LINE INDICATES BOUNDARY

1971
L.SMITH

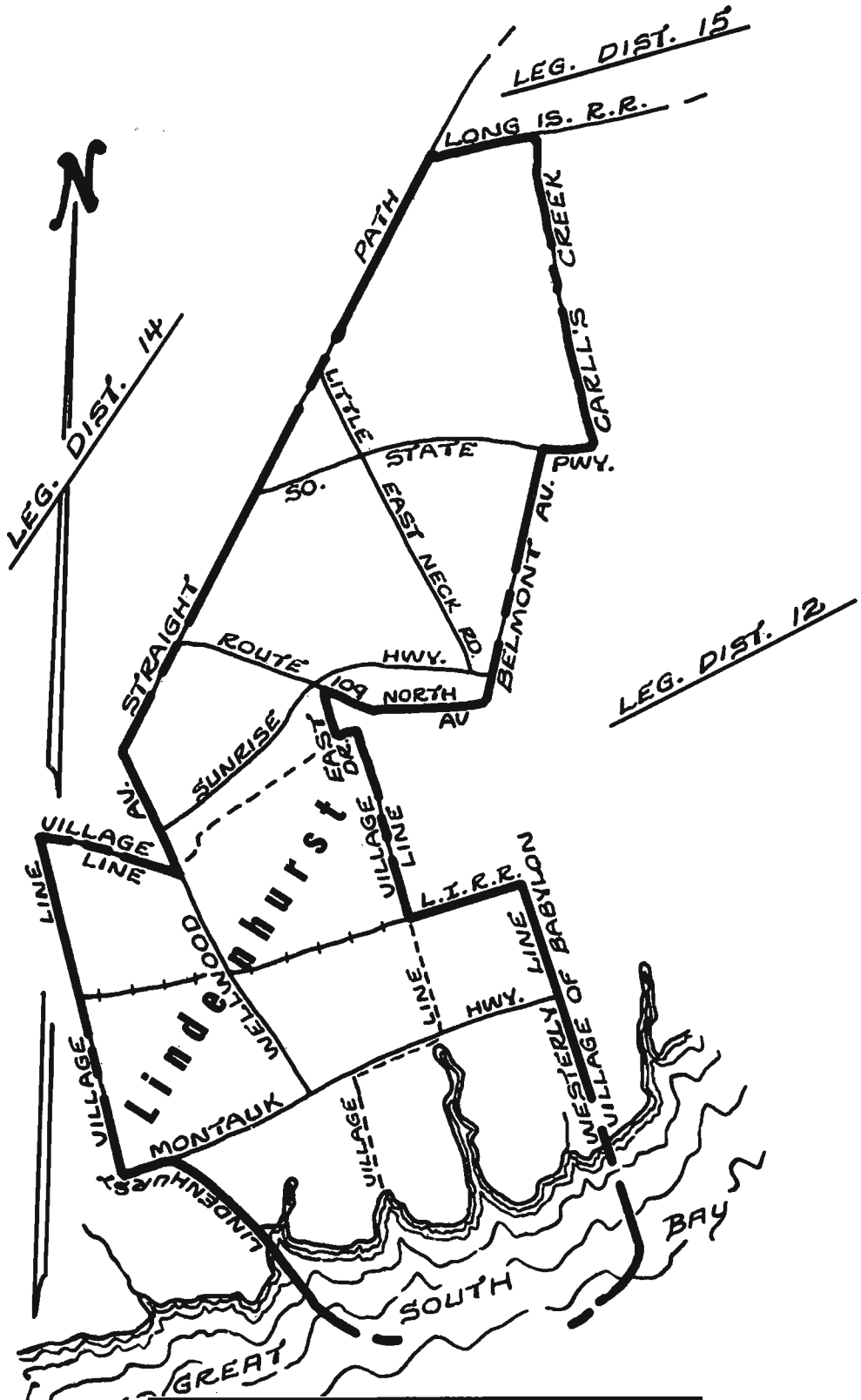

LEGISLATIVE DISTRICT NO. 13

SUFFOLK COUNTY BOARD OF ELECTIONS

EVERETT F. McNAB FRANK COVENEY
COMMISSIONERS OF ELECTIONS

LINE INDICATES BOUNDARY

1971
L.SMITH

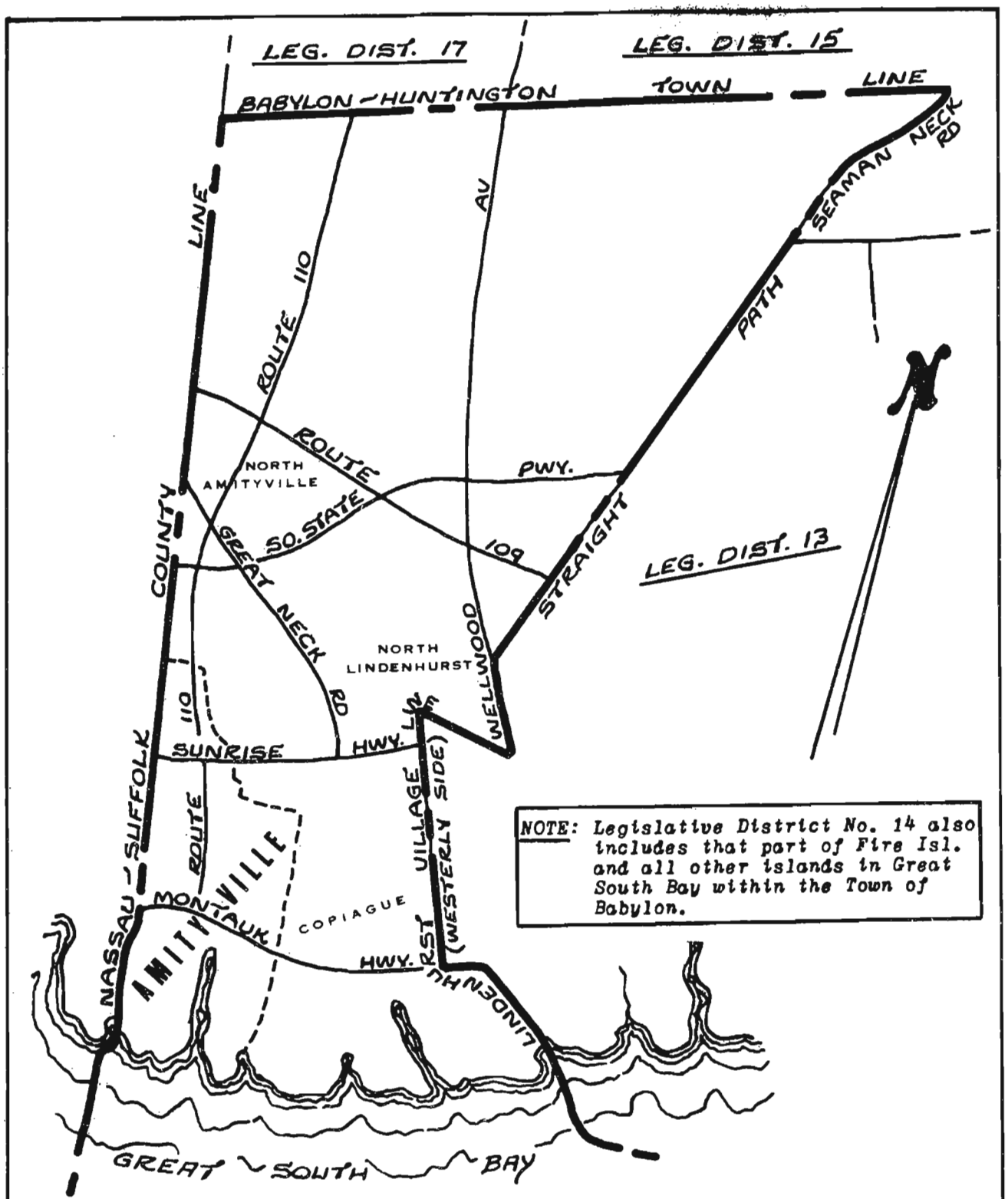

LEGISLATIVE DISTRICT NO. 14

SUFFOLK COUNTY BOARD OF ELECTIONS

EVERETT F. McNAB FRANK COVENEY
COMMISSIONERS OF ELECTIONS

LINE INDICATES BOUNDARY

1971
L. SMITH

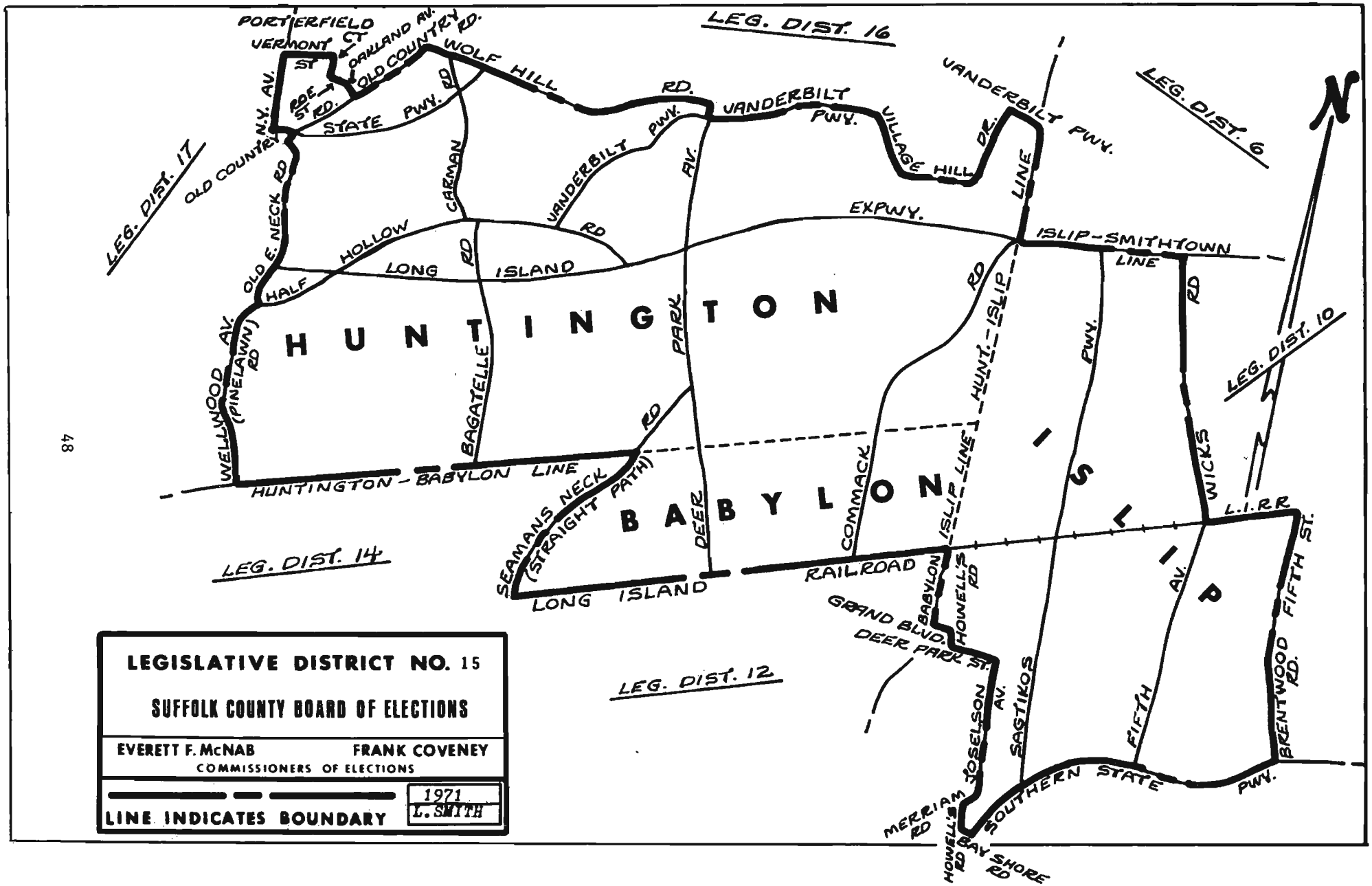
LEGISLATIVE DISTRICT NO. 15
SUFFOLK COUNTY BOARD OF ELECTIONS
EVERETT F. McNAB
FRANK COVENEY
COMMISSIONERS OF ELECTIONS
LINE INDICATES BOUNDARY
1971
L. SMITH
LEG. DIST. 16
LEG. DIST. 17
LEG. DIST. 6
LEG. DIST. 10
LEG. DIST. 14
LEG. DIST. 12
HUNTINGTON
BABYLON
ISLIP
PORTERFIELD
VERMONT ST
OAKLAND AV.
OLD COUNTRY RD.
WOLF HILL RD.
VANDERBILT PWY.
VILLAGE HILL DR.
VANDERBILT PWY.
N.Y. AV.
ROE ST RD.
STATE PWY. RD
OLD COUNTRY RD
OLD E. NECK RD
CARMAN RD
VANDERBILT PWY.
PARK AV.
EXPWY.
ISLIP-SMITHTOWN LINE
HALF HOLLOW RD
LONG ISLAND
WELLWOOD AV. (PINELAWN RD)
BAGATELLE RD
HUNTINGTON-BABYLON LINE
SEAMANS NECK (STRAIGHT PATH)
DEER PARK
COMMACK RD
HUNT.-ISLIP LINE
ISLIP LINE
PWY.
WICKS RD
L.I.R.R
LONG ISLAND RAILROAD
BABYLON HOWELLS RD
GRAND BLVD.
DEER PARK ST.
JOSELSON AV.
SAGTIKOS
FIFTH AV.
FIFTH ST.
BRENTWOOD RD.
MERRIAM RD
HOWELLS RD
BAY SHORE RD
SOUTHERN STATE PWY.
N

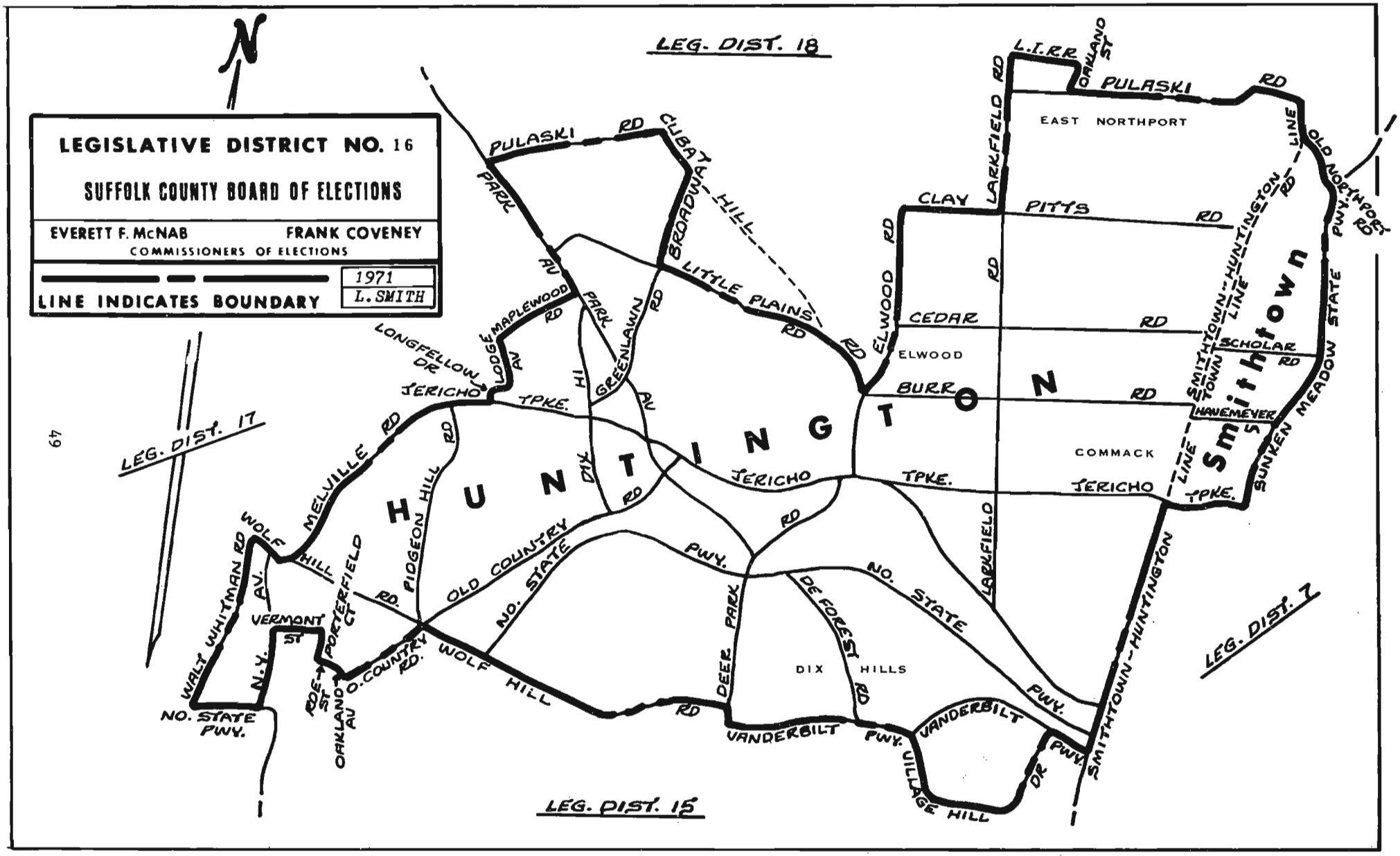
LEGISLATIVE DISTRICT NO. 16
SUFFOLK COUNTY BOARD OF ELECTIONS
EVERETT F. McNAB
FRANK COVENEY
COMMISSIONERS OF ELECTIONS
LINE INDICATES BOUNDARY
1971
L. SMITH
N
LEG. DIST. 18
LEG. DIST. 17
LEG. DIST. 15
LEG. DIST. 7
HUNTINGTON
Smithtown
EAST NORTHPORT
ELWOOD
COMMACK
DIX HILLS
PULASKI RD
CUBAT HILL
BROADWAY
PARK AV
LITTLE PLAINS RD
MAPLEWOOD RD
LODGE AV
LONGFELLOW DR
JERICHO TPKE.
GREENLAWN RD
DIX HI
MELVILLE RD
PIDGEON HILL RD
WOLF HILL RD.
WALT WHITMAN RD
N.Y. AV.
VERMONT ST
PORTERFIELD CT
RDE ST
OAKLAND AV
O. COUNTRY RD.
NO. STATE PWY.
OLD COUNTRY RD
NO. STATE PWY.
DEER PARK RD
DE FOREST RD
VANDERBILT PWY.
VILLAGE HILL DR
L.I.R.R.
OAKLAND ST
LARKFIELD RD
CLAY PITTS RD
ELWOOD RD
CEDAR RD
BURR RD
SCHOLAR RD
HAVEMEYER
SMITHTOWN-HUNTINGTON LINE
OLD NORTHPORT RD
SUNKEN MEADOW STATE PWY.
SMITHTOWN-HUNTINGTON LINE

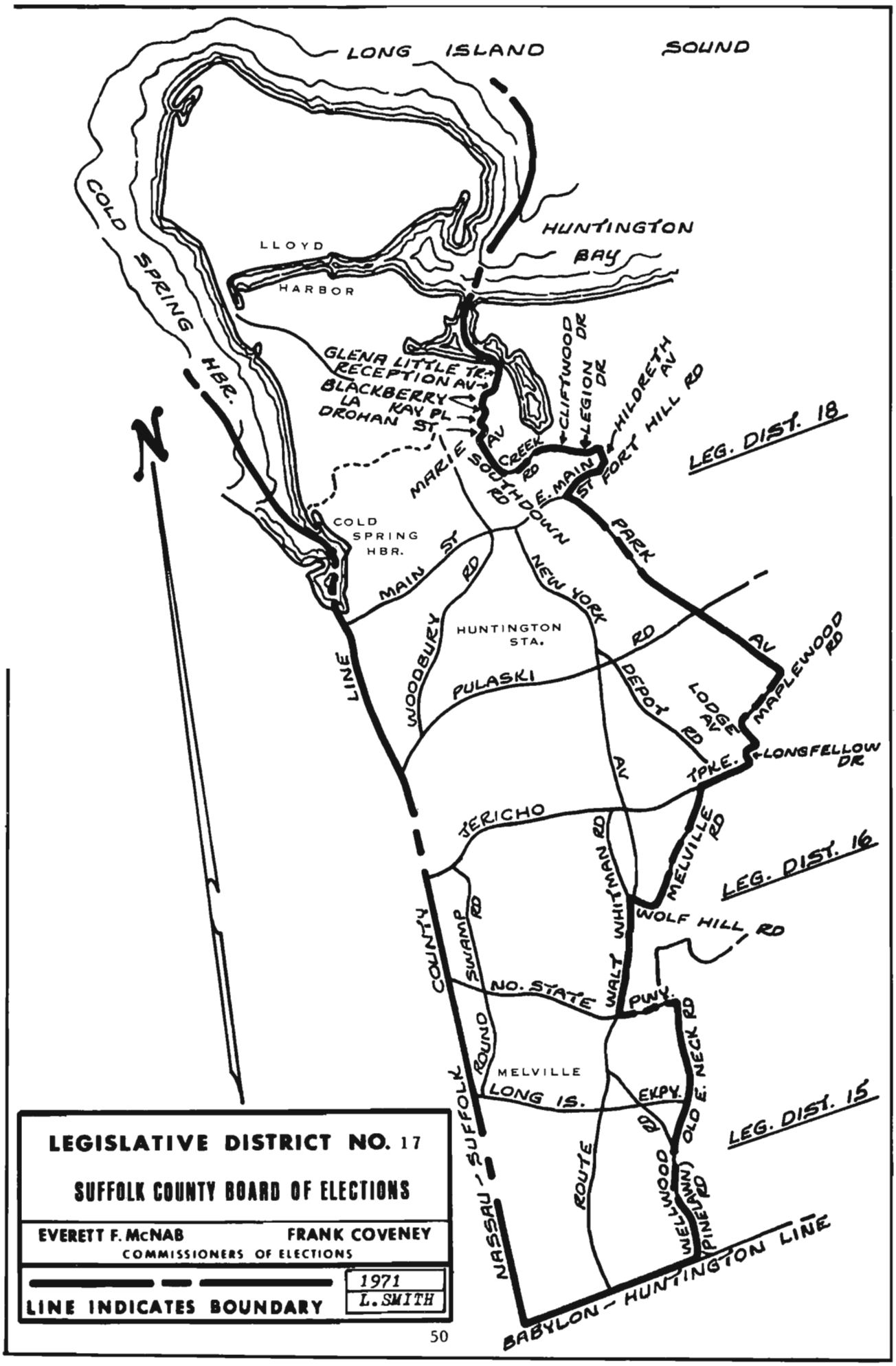
LONG ISLAND SOUND
HUNTINGTON BAY
LLOYD HARBOR
COLD SPRING HBR.
GLENA LITTLE TR.
RECEPTION AV
BLACKBERRY LA
KAY PL
DROHAN ST
CLIFTWOOD DR
LEGION DR
HILDRETH AV
FORT HILL RD
LEG. DIST. 18
MARIE AV
CREEK RD
SOUTHDOWN RD
E. MAIN ST
PARK AV
COLD SPRING HBR.
MAIN ST
NEW YORK RD
HUNTINGTON STA.
WOODBURY RD
PULASKI RD
DEPOT RD
LODGE AV
MAPLEWOOD RD
LONGFELLOW DR
TPKE.
LINE
JERICHO
MELVILLE RD
LEG. DIST. 16
WHITMAN RD
WOLF HILL RD
SWAMP RD
COUNTY
NO. STATE PWY.
WALT
ROUND
MELVILLE
LONG IS. EXPY.
OLD E. NECK RD
LEG. DIST. 15
NASSAU - SUFFOLK
ROUTE
WELLWOOD RD
PINELAWN RD
BABYLON - HUNTINGTON LINE
N
LEGISLATIVE DISTRICT NO. 17
SUFFOLK COUNTY BOARD OF ELECTIONS
EVERETT F. McNAB
FRANK COVENEY
COMMISSIONERS OF ELECTIONS
LINE INDICATES BOUNDARY
1971
L. SMITH

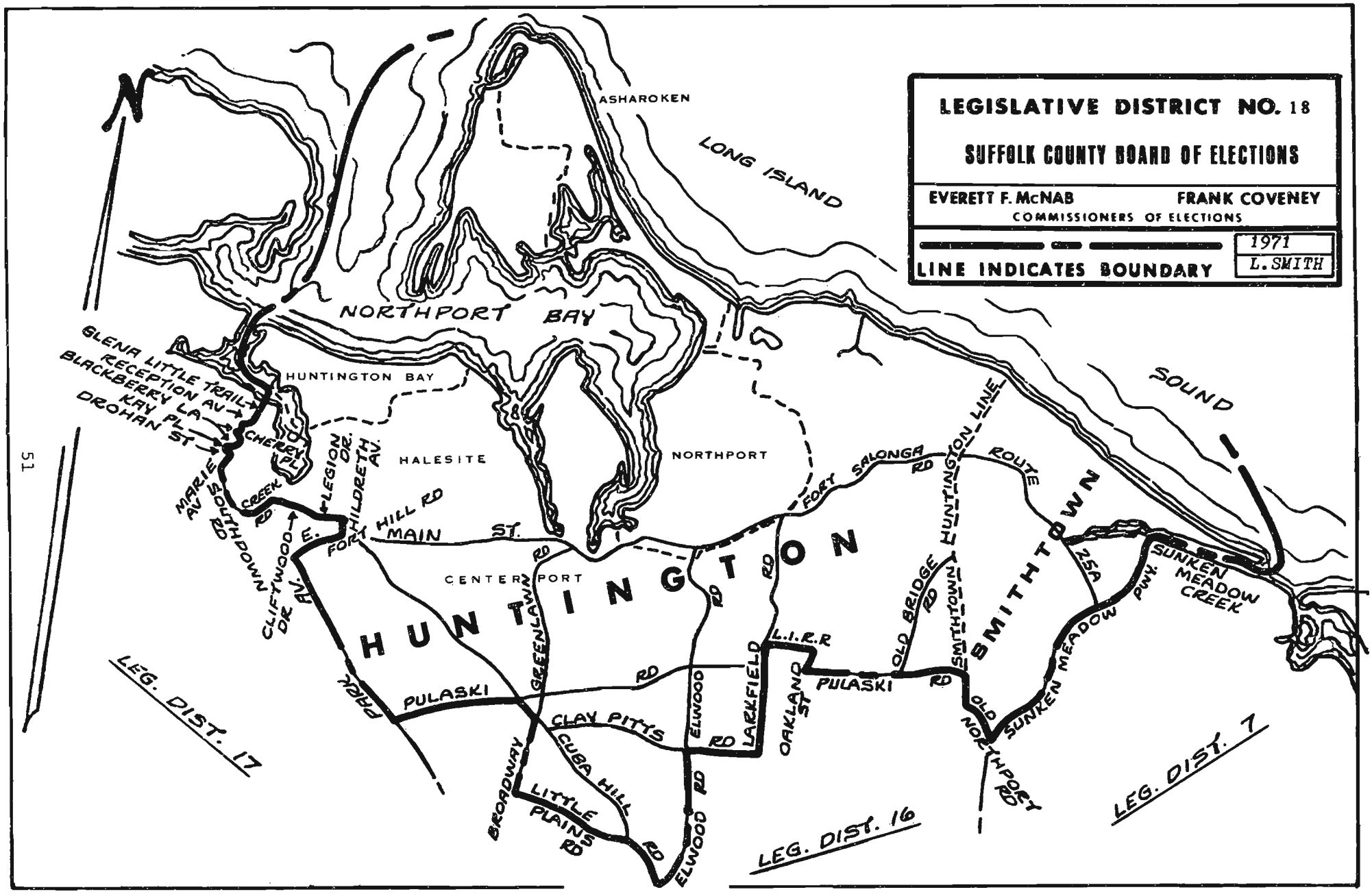
LEGISLATIVE DISTRICT NO. 18
SUFFOLK COUNTY BOARD OF ELECTIONS
EVERETT F. McNAB
FRANK COVENEY
COMMISSIONERS OF ELECTIONS
LINE INDICATES BOUNDARY
1971
L. SMITH
ASHAROKEN
LONG ISLAND
SOUND
NORTHPORT BAY
HUNTINGTON BAY
HALESITE
NORTHPORT
CENTERPORT
HUNTINGTON
SMITHTOWN
GLENA LITTLE TRAIL
RECEPTION AV
BLACKBERRY LA
KAY PL
DROHAN ST
CHERRY PL
MARIE AV
SOUTHDOWN RD
CREEK RD
LEGION DR.
HILDRETH AV.
FORT HILL RD
MAIN ST.
CLIFTWOOD DR
E. AV.
PARK
PULASKI RD
GREENLAWN RD
CLAY PITTS RD
CUBA HILL RD
BROADWAY
LITTLE PLAINS RD
ELWOOD RD
LARKFIELD RD
L.I.R.R
OAKLAND ST
FORT SALONGA RD
HUNTINGTON LINE
ROUTE 25A
OLD BRIDGE RD
SMITHTOWN RD
OLD NORTHPORT RD
SUNKEN MEADOW PKWY.
SUNKEN MEADOW CREEK
LEG. DIST. 17
LEG. DIST. 16
LEG. DIST. 7

SUFFOLK COUNTY GOVERNMENT

OFFICES AND INSTITUTIONS

HAUPPAUGE COUNTY CENTER: 979-2000
RIVERHEAD COUNTY CENTER: 727-4700

	AREA CODE 516
Audit & Control, H. Lee Dennison Exec. Office Bldg., Veterans Mem. Hwy., Hauppauge 11787	979-2310
Aviation Dept., Suffolk Cty. Airport, Westhampton Beach 11978	288-3600
Buildings & Grounds Dept., County Center, Veterans Mem. Hwy., Hauppauge 11787	979-2779
County Architect: 979-2779	
Commerce & Industry Dept., County Center, Veterans Mem. Hwy., Hauppauge 11787	979-2929
Commissioner of Jurors, Griffing Ave., Riverhead 11901	727-4700
H. Lee Dennison Exec. Office Bldg., Veterans Mem. Hwy., Hauppauge 11787	979-2049
Community College, 533 College Rd., Selden 11784	233-5174
Western Campus: Crooked Hill Rd., Brentwood 11717	273-5665
Comptroller, H. Lee Dennison Exec. Office Bldg., Veterans Mem. Hwy., Hauppauge 11787	979-2310
Consumer Affairs Dept., H. Lee Dennison Exec. Office Bldg., Veterans Mem. Hwy., Hauppauge 11787	979-3100
Licensing: 979-3174	
Weights & Measures: 979-3170	
Cooperative Extension Association of Suffolk County, 246 Griffing Ave., Riverhead 11901	727-7850
Nutrition & Education Program: Wyandanch - 643-7330	
Leadership Training Center: Johnson Ave., Central Islip - 582-4385	
County Attorney, H. Lee Dennison Exec. Office Bldg., Veterans Mem. Hwy., Hauppauge 11787 (9th Floor)	979-2485/6/7/ 8/9/90
Riverhead County Center: 727-4700, Ext. 336, 337, 338	
County Clerk, County Center, Riverhead 11901	727-4700
Naturalization & Passports: Riverhead County Center	727-4700
6 Grove Place, Babylon 11702	669-2504
County Executive, County Center, Veterans Mem. Hwy., Hauppauge 11787	979-2900
County Center, Riverhead 11901	727-4700 Ext. 330

SUFFOLK COUNTY GOVERNMENT

	AREA CODE 516
County Farm, Yaphank Ave., Yaphank 11980	924-3530
County Historian, 15 First Ave., Bay Shore 11706	665-5191
County Legislature, County Center, Veterans Mem. Hwy., Hauppauge 11787	979-2914
County Center, Riverhead 11901	727-4700
County Treasurer, County Center, Riverhead 11901	727-4700
Courts:	
County Court (Special Term), County Ctr., Riverhead 11901	727-4700
District Courts	
Traffic Dept., County Center, Hauppauge 11787	
General Information: 979-2700	
Night Traffic Court: 979-2731	
Traffic Trials: 979-2707	
Traffic Warrants: 979-2712	
District Court No. 1: H. Lee Dennison Exec. Office Bldg., Veterans Mem. Hwy., Hauppauge 11787	
Court Reporters: 979-2080	
Criminal Dept.:	
General Information: 979-2040	
Criminal Warrants: 979-2034	
Civil Department:	
General Information: 979-2089	
Civil Clerks Office: 979-2085	
District Court No. 2: 47 W. Main St., Babylon 11702	669-6100
District Court No. 3: 373 New York Ave., Huntington 11743	423-3200
District Court No. 4: H. Lee Dennison Exec. Office Bldg., Veterans Mem. Hwy., Hauppauge 11787	979-2726
District Court No. 5: 27 Dourtts Ave., Bay Shore 11706	665-7300
District Court No. 6: Medford Ave., Patchogue 11772	289-3600
Family Court: County Ctr., Veterans Mem. Hwy., Hauppauge 11787	265-0100
Information: 979-3077	
Supreme Court:	
Chambers: County Ctr., Veterans Mem. Hwy., Hauppauge 11787	979-2890
Clerk's Office: Griffing Ave., Riverhead 11901	727-4700
Law Library: Room 210, Court House, Griffing Ave., Riverhead 11901	727-4700

SUFFOLK COUNTY GOVERNMENT

	AREA CODE 516
Surrogate Court: County Center, Riverhead 11901	727-4700
Data Processing Dept., County Center, Veterans Mem. Hwy., Hauppauge 11787	979-2750
District Attorney,	
Main Office: Griffing Ave., Riverhead 11901	727-1440
Hauppauge Office: H. Lee Dennison Exec. Office Bldg., Veterans Mem. Hwy., Hauppauge 11787	
District Court Bureau: 979-2350	
Rackets Bureau and Complaints: 979-2400	
Elections Board, Yaphank Ave., Yaphank 11980	924-5700
Registration Information: Yaphank Ave., Yaphank 11980	924-5517
Emergency Preparedness Dept., Box 127, Yaphank Ave., Yaphank 11980	924-4400
Environmental Control Dept.,	
Main Office: 1324 Motor Pkwy., Hauppauge 11787	234-2622
Environmental Quality Council, H. Lee Dennison Exec. Office Bldg., Veterans Mem. Hwy., Hauppauge 11787	979-2798
Finance and Taxation Dept., County Center, Riverhead 11901	727-4700
Fire Safety Department, Yaphank Avenue, Box 85, Yaphank 11980	924-3477
General Services Dept., Yaphank Ave., Yaphank 11980	924-4876
Health Services Dept.,	
Main Office: H. Lee Dennison Exec. Office Bldg., Veterans Mem. Hwy., Hauppauge 11787	979-2130
1324 Motor Pkwy., Hauppauge 11787	234-2622
County Center, Riverhead 11901	727-4700
Community Mental Health Division: Administrative Office, H. Lee Dennision Exec. Office Bldg., Veterans Mem. Hwy., Hauppauge 11787	979-2300
Division of Drug Abuse Treatment Service: Admin. Office, H. Lee Dennision Exec. Office Bldg., Veterans Mem. Hwy., Hauppauge 11787	979-2233
Medical Examiner: County Center, Veterans Mem. Hwy., Hauppauge 11787	979-3000
Bureau of Vector Control, Yaphank Ave., Yaphank 11980	924-3440
Human Rights Commission, County Center, Veterans Mem. Hwy., Hauppauge 11787	979-2815

SUFFOLK COUNTY GOVERNMENT

AREA CODE 516

Labor Dept., County Center, Veterans Mem. Hwy., Hauppauge 11787
General Information: 979-2822
Administrative Offices: 979-2833

Motor Vehicle Dept., County Center, Riverhead 11901 — 727-4700

Nassau-Suffolk Regional Planning Board, H. Lee Dennison Exec. Office Bldg., Veterans Mem. Hwy., Hauppauge 11787 — 979-2922
Marine Resources Council: 979-2935

Planning Department, H. Lee Dennison Exec. Office Bldg., Veterans Mem. Hwy., Hauppauge 11787 — 979-2922

Parks, Recreation & Conservation Dept., Montauk Hwy., W. Sayville 11796 — 567-1700

Personnel Dept., H. Lee Dennison Exec. Office Bldg., Veterans Mem. Hwy., Hauppauge 11787 — 979-2266

Police Dept., Headquarters: County Center, Veterans Mem. Hwy., Hauppauge 11787
Emergency calls only: 911
All other business calls: 265-5000

Probation Dept., Box 188, Yaphank Ave., Yaphank 11980 — 924-4300

Public Administrator, County Center, Riverhead 11901 — 727-4700 Ext. 395/6

Public Employment Relations Board, County Center, Veterans Mem. Hwy., Hauppauge 11787 — 979-2842

Public Works Dept., Yaphank Ave., Yaphank 11980 — 924-3451

Purchasing Dept., H. Lee Dennison Exec. Office Bldg., Veterans Mem. Hwy., Hauppauge 11787 — 979-2500

Real Property Tax Service Agency, County Ctr., Riverhead 11901 — 727-4700 Ext. 220

Sheriff's Office, Center Drive, Riverhead 11901 — 727-2176

Social Services Dept.,
Main Office: 10 Oval Dr., Hauppauge 11787 — 348-4000
Bay Shore Office: 75 Fourth Ave., Bay Shore 11706 — 666-7330
Children's Shelter: County Ctr., Veterans Mem. Hwy., Hauppauge 11787 — 265-2800
County Farm: Yaphank Ave., Yaphank 11980 — 924-3530
Suffolk Infirmary: Yaphank 11980 — 924-3434

SUFFOLK COUNTY GOVERNMENT

	AREA CODE 516
Traffic Safety Dept., 1324 Motor Pkwy., Hauppauge 11787	234-2622 Ext. 265/6
Transportation & Franchises Dept., 1324 Motor Pkwy., Hauppauge 11787	582-4010
Vanderbilt Museum & Planetarium, Little Neck Rd., Box F, Centerport 11721	261-5656
Veterans Service Agency, Main Office: County Center, Veterans Mem. Hwy., Hauppauge 11787	979-2966
Youth Board, County Center, Veterans Mem. Hwy., Hauppauge 11787	979-2955



The Seal in use at present is copied from an ancient one made by Elias Pelletreau. The "figure of an ox" was made on it, by order of the Board of Supervisors in 1784.

COUNTY STATE OFFICES
HAUPPAUGE NEW YORK

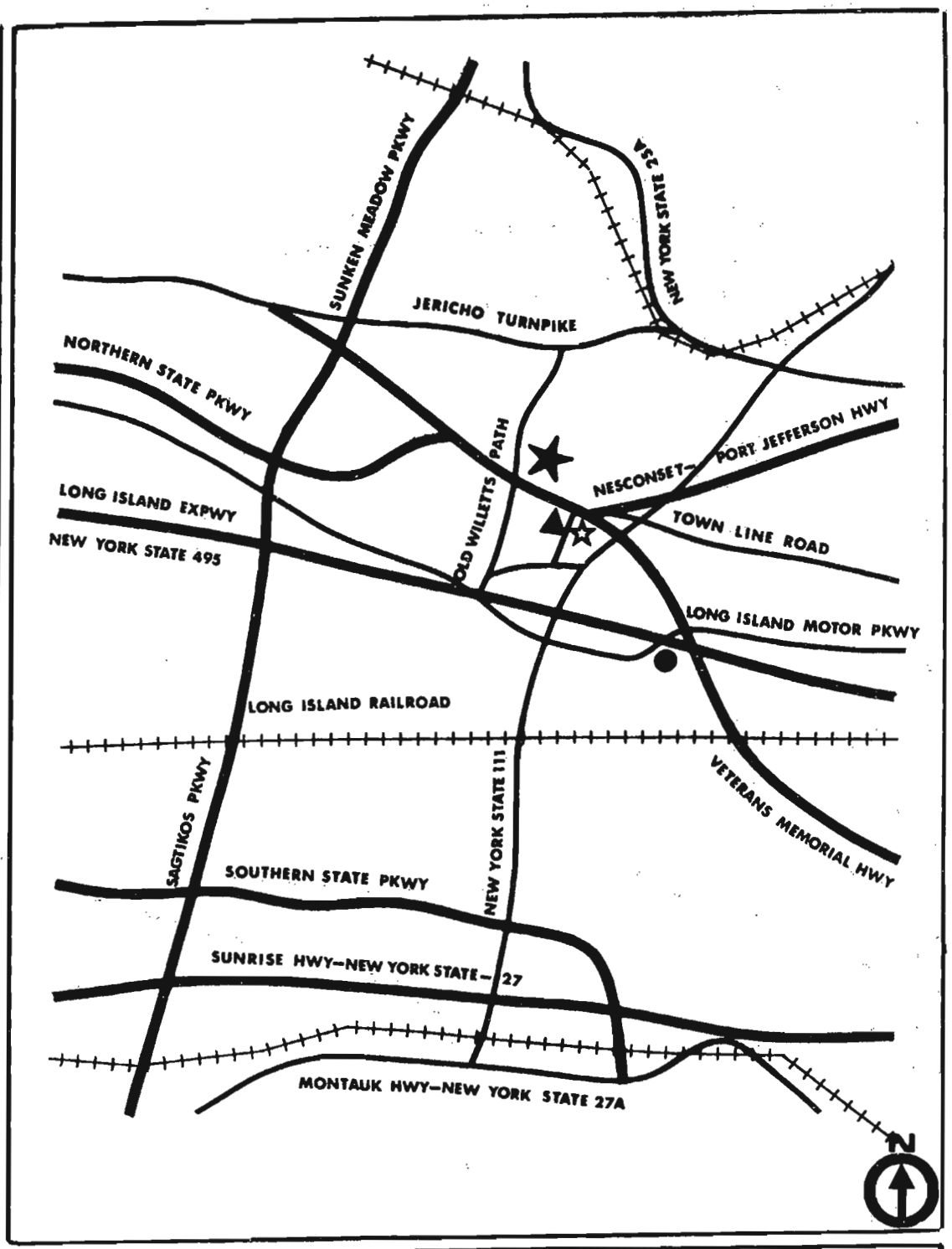

▲ H. LEE DENNISON EXECUTIVE OFFICE BUILDING
Veterans Memorial Highway

☆ STATE OFFICE BUILDING
Veterans Memorial Highway

★ COUNTY CENTER
Old Willets Path and Veterans Memorial Highway

● 10 OVAL DRIVE COMPLEX
Eastbound Long Island Expressway Exit 57 to Vanderbilt Motor Parkway, left to Oval Drive. (Adjacent to Traffic Safety Department, 1324 Vanderbilt Motor Parkway)

COUNTY OFFICES

YAPHANK NEW YORK

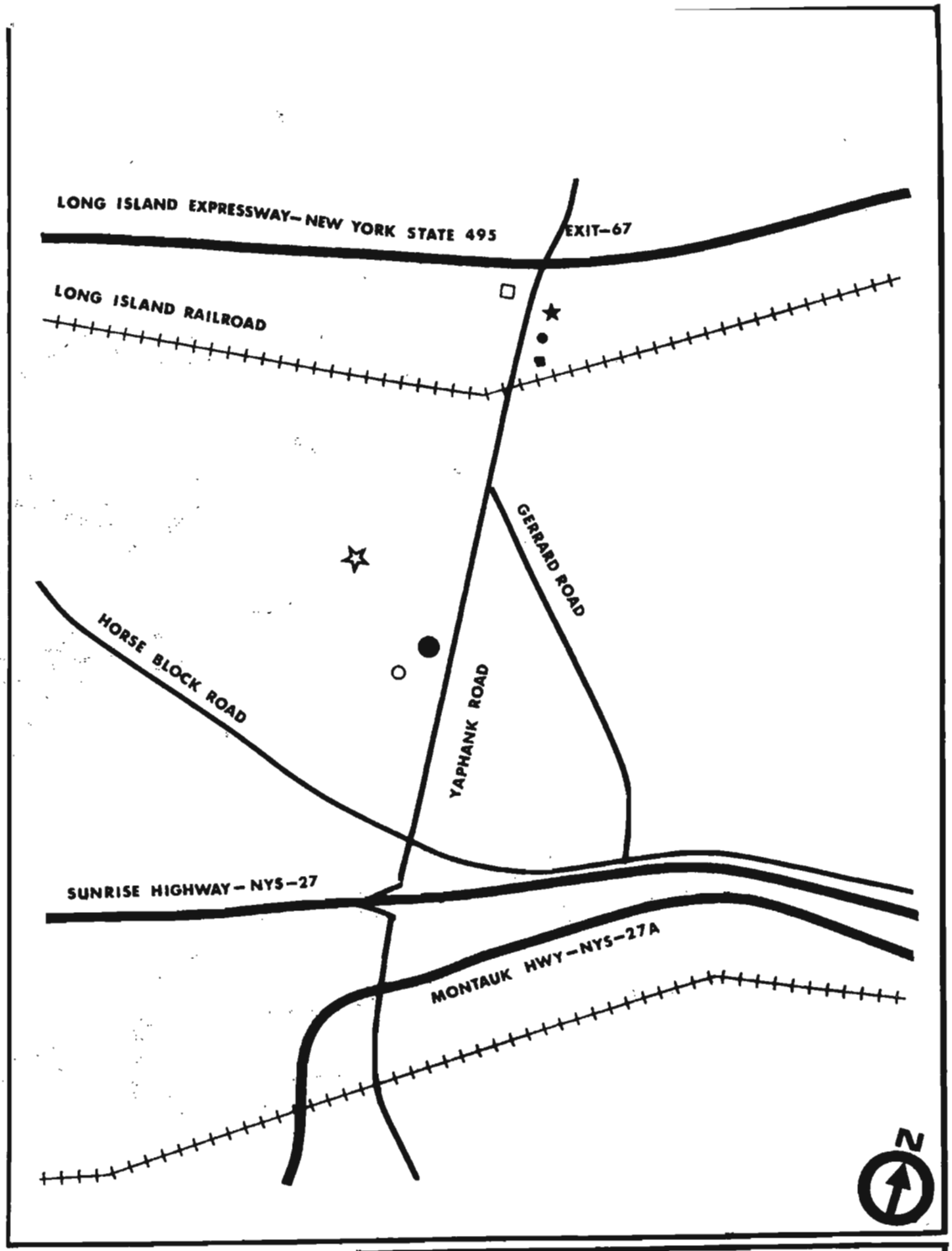

★ BOARD OF ELECTIONS

● DEPARTMENT OF PUBLIC WORKS

▫ MOSQUITO COMMISSION

□ INFIRMARY

☆ HONOR FARM ANNEX

● PROBATION DEPARTMENT

○ FIREMATIC HEADQUARTERS

COUNTY OFFICES

RIVERHEAD NEW YORK

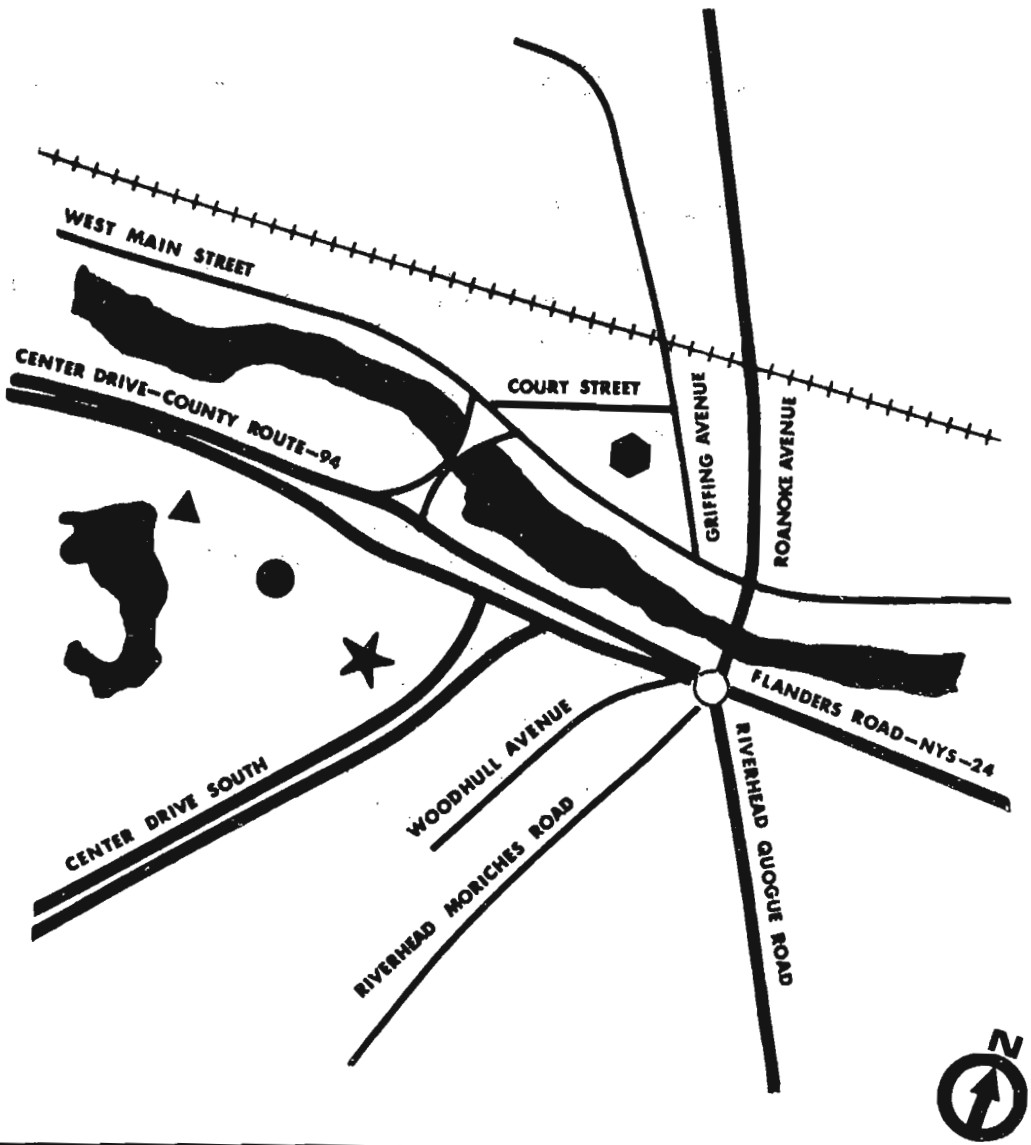

COUNTY CENTER, Center Drive, Riverhead.
Eastbound Long Island Expressway Exit 71 to County Route 94 (Nugent Drive) to Center Drive.

★ Office Building

▲ Jail

● Criminal Court Building

⬢ COURT COMPLEX
Court Street and Griffing Avenue

LEGAL AID SOCIETY

The Legal Aid Society of Suffolk County provides legal advice to low income residents who are involved in civil actions. Legal assistance is provided to indigent defendants in criminal cases upon reference from the courts. For further information:

Legal Aid Society of Suffolk County, 260 W. Main St., Bay Shore
Tel. (516) 665-5300

Other Offices:

Criminal Division, District Court,
H. Lee Dennison Office Bldg., Hauppauge 11787
Tel. (516) 979-0410

Family Court Office, Room 100,
Suffolk County Center, Hauppauge 11787
Tel. (516) 979-0717

Law Guardian Office,
Family Court Bldg., Hauppauge 11787
Tel. (516) AN5-7979

Civil Division,
44 Fifth Ave., Bay Shore 11706
Tel. (516) 665-5300

224 Griffing Ave., Riverhead 11901
Tel. (516) PA7-1400

SUFFOLK COUNTY TOWN SUPERVISORS*

Town of Babylon
Aaron Barnett
Town House
200 East Sunrise Highway
North Lindenhurst 11757
Tel. 888-7300

Town of Brookhaven
Charles W. Barraud
Town Hall
205 South Ocean Avenue
Patchogue 11772
Tel. 475-5550

Town of East Hampton
Judith Hope
Town Hall
159 Pantigo Road
East Hampton 11937
Tel. 324-4140

Town of Huntington
Jerome A. Ambro
Town Hall
277 Main Street
Huntington, New York 11743
Tel. 421-1000

Town of Islip
Peter F. Cohalan
Town Hall
655 Main Street
Islip, New York 11751
Tel. 581-2000

Town of Riverhead
John H. Leonard
Town Hall
220 Roanoke Avenue
Riverhead 11901
Tel. PA7-3200

Town of Shelter Island
Thomas L. Jernick
Town Hall
Ferry Road
Shelter Island 11964
Tel. 749-0291

Town of Smithtown
Paul J. Fitzpatrick
Town Hall
99 Main Street
Smithtown 11787
Tel. 265-2900

Town of Southampton
Theodore O. Hulse
Town Hall
Montauk Highway
Southampton 11968
Tel. 283-0924

Town of Southold
Albert M. Martocchia
Town Hall
Main Road
Southold 11971
Tel. 477-0550

*As of September 1974

TOWN AND VILLAGE OFFICES

TOWN OF BABYLON

		AREA CODE 516
Town Hall	200 E. Sunrise Hwy., N. Lindenhurst	888-7300
Village Clerks		
Amityville	21 Greene Ave.	264-6000
Babylon	153 W. Main St.	661-9233
Lindenhurst	430 S. Wellwood Ave.	888-7500

TOWN OF BROOKHAVEN

Town Hall	205 S. Ocean Ave., Patchogue	475-5500
Village Clerks		
Belle Terre	Box 457, Pt. Jefferson	928-0020
Bellport	144 S. Country Rd.	AT6-0327
Lake Grove	Hawkins Ave.	585-2000
Old Field	Box 724, Setauket	941-9412
Patchogue	Box 719, Patchogue, Village Hall	475-4300
Poquott	101 Van Brunt Manor, E. Setauket	941-4683
Port Jefferson	121 W. Broadway	473-4724
Shoreham	Box 389	744-0405

TOWN OF EAST HAMPTON

Town Hall	159 Pantigo Rd., E. Hampton	324-4140
Village Clerks		
East Hampton	P. O. Box KKK, 27 Main St.	324-4150
Sag Harbor	Main St.	725-0222

TOWN OF HUNTINGTON

Town Hall	227 Main St., Huntington	421-1000
Village Clerks		
Asharoken	116 Asharoken Ave., Northport	261-7098
Huntington Bay	Box 144, Halesite	427-2020
Lloyd Harbor	32 Middle Hollow Rd., Huntington	423-9044
Northport	224 Main St.	261-7502

TOWN OF ISLIP

Town Hall	655 Main St., Islip	581-2000

TOWN AND VILLAGE OFFICES

TOWN OF ISLIP - CONTD.		AREA CODE 516
Village Clerks		
Brightwaters	130 Orinoco Dr.	665-1280
Ocean Beach	Box 457	583-5940
Saltaire	Pomander Walk, Saltaire (June-Sept.)	583-5566
	1244 Hyman Ave., Bay Shore (winter)	665-1911

TOWN OF RIVERHEAD

Town Hall	220 Roanoke Ave., Riverhead	727-3200

TOWN OF SHELTER ISLAND

Town Hall	Shelter Island	749-0291
Village Clerk		
Dering Harbor	Shelter Island	749-0020

TOWN OF SMITHTOWN

Town Hall	99 W. Main St., Smithtown	265-2900
Village Clerks		
Head of the Harbor	103 Harbor Rd., St. James	584-5550
Nissequogue	Box 352, St. James	862-7400
Village of the Branch	17 Cambridge Dr., Smithtown	265-1883

TOWN OF SOUTHAMPTON

Town Hall	Southampton	283-0924 283-0976
Village Clerks		
North Haven	Box 986, Sag Harbor	725-1378
Quogue	Box 685, Jessup Ave.	653-4498
Southampton	23 Main St.	283-0247
Westhampton Beach	Box 991, Sunset Ave.	288-1654

TOWN OF SOUTHOLD

Town Hall	Main Rd., Southold	765-3783
Village Clerk		
Greenport	236 Third Street	477-0248

TAX LEVIES, FULL VALUATION & POPULATIONS BY TOWNS

		BABYLON			BROOKHAVEN		
		1971-72	1972-73	1973-74	1971-72	1972-73	1973-74
	Population (estimated)	208,535	210,481	214,333	267,246	286,243	307,904
	Total Town Levies*	$ 67,810,034	$ 72,643,189	$ 78,472,902	$ 93,938,024	$ 108,283,423	$ 120,973,936
	Total School Districts	44,272,799	48,273,419	53,538,189	56,394,212	67,455,672	77,533,540
	Total Town Highways	3,288,710	3,382,371	3,423,422	7,142,167	8,659,875	8,706,700
	Total special districts	2,096,341	2,184,698	2,444,538	4,197,810	4,874,751	6,016,068
	Town general including police	3,377,780	3,470,333	3,470,581	4,764,362	4,734,629	4,817,978
	County purpose including police	14,774,294	15,330,412	15,592,951	21,438,454	22,557,567	23,865,828
General County Purposes	Full valuation	1,265,560,000	1,381,501,888	1,620,252,486	1,825,170,479	2,107,153,800	2,483,204,783
	Ratio of assessed value to full value	.17	.16	.14	.14	.13	.12
	Assessed valuation on which general County & Town property taxes are levied	$ 215,145,200	$ 221,040,302	$ 226,835,348	$ 255,523,867	$ 273,929,994	$ 297,984,574
Police District Purposes	Full valuation	1,185,511,241	1,295,197,469	1,519,335,293	1,825,170,479	2,107,153,800	2,483,204,783
	Ratio of assessed value to full value	.17	.16	.14	.14	.13	.12
	Assessed valuation on which police district taxes are levied	$ 201,536,911	207,231,595	212,706,941	255,523,867	273,929,994	297,984,574

*"Total Town Levies" includes "County purpose including police" and all Town items listed

TAX LEVIES, FULL VALUATION & POPULATIONS BY TOWNS

		EAST HAMPTON			HUNTINGTON		
		1971-72	1972-73	1973-74	1971-72	1972-73	1973-74
	Population (estimated)	11,571	12,128	12,705	204,721	208,544	211,494
	Total Town Levies*	$ 7,690,801	$ 8,330,968	$ 8,705,062	$ 96,533,645	$ 104,986,944	$ 112,176,605
	Total School Districts	4,328,415	4,722,544	5,308,478	65,014,400	70,795,263	77,665,134
	Total Town Highways	501,914	541,713	620,807	3,120,881	3,749,270	3,802,295
	Total special districts	235,556	259,803	309,928	3,539,197	4,712,024	4,995,530
	Town general including police	609,917	758,044	849,685	4,950,943	5,553,899	5,773,824
	County purpose including police	1,364,006	1,339,360	894,543	19,533,645	20,097,334	19,864,926
General County Purposes	Full valuation	270,929,586	327,477,283	382,327,725	1,752,100,529	1,989,783,238	2,217,701,717
	Ratio of assessed value to full value	.21	.18	.16	.14	.13	.12
	Assessed valuation on which general County & Town property taxes are levied	$ 56,895,213	$ 58,945,911	$ 61,172,436	$ 245,294,074	$ 258,671,821	$ 266,124,206
Police District Purposes	Full valuation	n.a.	n.a.	n.a.	1,605,459,121	1,829,318,438	2,041,774,133
	Ratio of assessed value to full value	n.a.	n.a.	n.a.	.14	.13	.12
	Assessed valuation on which police district taxes are levied	$ n.a.	$ n.a.	$ n.a.	$ 224,764,277	$ 237,811,397	$ 245,012,896

*"Total Town Levies" includes "County purpose including police" and all Town items listed

TAX LEVIES, FULL VALUATION & POPULATIONS BY TOWNS

		ISLIP			RIVERHEAD		
		1971-72	1972-73	1973-74	1971-72	1972-73	1973-74
	Population (estimated)	290,514	299,669	306,147	19,843	20,581	21,110
	Total Town Levies*	$ 91,012,858	$ 99,789,925	$ 108,786,429	$ 7,834,689	$ 8,742,915	$ 9,356,794
	Total School Districts	53,990,393	61,947,234	70,198,463	4,421,454	5,242,533	5,904,734
	Total Town Highways	4,957,237	5,173,433	5,380,375	491,304	531,115	555,956
	Total special districts	5,773,883	6,158,683	6,860,794	573,005	598,177	650,346
	Town general including police	7,006,717	7,173,500	7,485,000	1,294,400	1,478,000	1,567,000
	County purpose including police	19,260,034	19,320,133	18,851,531	1,054,493	893,050	678,651
General County Purposes	Full valuation	1,627,576,819	1,793,400,625	1,970,517,547	200,812,827	227,785,265	291,941,969
	Ratio of assessed value to full value	.21	.20	.19	.22	.20	.16
	Assessed valuation on which general County & Town property taxes are levied	$ 341,791,132	$ 358,680,125	$ 374,398,334	$ 44,178,822	$ 45,557,053	$ 46,710,715
Police District Purposes	Full valuation	1,604,013,014	1,768,122,110	1,943,625,384	n.a.	n.a.	n.a.
	Ratio of assessed value to full value	.21	.20	.19	n.a.	n.a.	n.a.
	Assessed valuation on which police district taxes are levied	$ 336,842,733	$ 353,624,422	$ 369,288,823	n.a.	n.a.	n.a.

*"Total Town Levies" includes "County purpose including police" and all Town items listed

TAX LEVIES, FULL VALUATION & POPULATIONS BY TOWNS

		SHELTER ISLAND			SMITHTOWN		
		1971-72	1972-73	1973-74	1971-72	1972-73	1973-74
	Population (estimated)	1,765	1,836	1,893	117,425	119,481	121,511
	Total Town Levies*	$ 1,170,963	$ 1,350,005	$ 1,453,024	$ 43,739,769	$ 48,880,548	$ 53,414,497
	Total School Districts	521,019	628,467	805,652	26,777,549	30,547,643	34,722,678
	Total Town Highways	114,120	135,470	122,337	2,973,500	3,466,822	3,529,328
	Total special districts	44,034	52,710	58,880	1,616,555	1,780,287	1,956,170
	Town general including police	253,164	309,536	315,512	3,608,225	4,249,556	3,967,929
	County purpose including police	238,066	223,822	150,643	8,728,982	8,805,551	9,211,140
General County Purposes	Full valuation	48,467,953	55,396,424	64,823,031	779,024,095	850,652,305	985,188,412
	Ratio of assessed value to full value	.30	.33	.29	.20	.19	.17
	Assessed valuation on which general County & Town property taxes are levied	$ 14,540,386	$ 18,280,820	$ 18,798,679	$ 155,804,819	$ 161,623,938	$ 167,482,030
Police District Purposes	Full valuation	n.a.	n.a.	n.a.	750,221,120	819,264,000	948,701,153
	Ratio of assessed value to full value	n.a.	n.a.	n.a.	.20	.19	.17
	Assessed valuation on which police district taxes are levied	$ n.a.	$ n.a.	$ n.a.	$ 150,044,224	$ 155,660,160	$ 161,279,196

*"Total Town Levies" includes "County purpose including police" and all Town items listed

TAX LEVIES, FULL VALUATION & POPULATIONS BY TOWNS

		SOUTHAMPTON			SOUTHOLD		
		1971-72	1972-73	1973-74	1971-72	1972-73	1973-74
	Population (estimated)	37,863	38,995	40,608	17,495	18,004	18,511
	Total Town Levies*	$ 15,988,724	$ 18,388,051	$ 18,654,924	$ 7,058,771	$ 7,893,850	$ 8,277,137
	Total School Districts	9,369,919	10,919,172	11,850,535	3,884,124	4,707,368	5,294,220
	Total Town Highways	1,366,322	1,468,107	1,544,741	199,583	511,932	528,580
	Total special districts	593,178	1,623,128	1,967,003	476,563	546,873	628,298
	Town general including police	917,819	1,386,909	1,291,034	390,858	390,074	344,334
	County purpose including police	2,999,065	2,806,335	1,904,962	1,246,524	1,145,952	766,655
General County Purposes	Full valuation	589,101,058	685,570,671	811,970,887	246,528,048	280,529,671	330,648,658
	Ratio of assessed value to full value	.19	.17	.15	.23	.21	.19
	Assessed valuation on which general County & Town property taxes are levied	$ 111,929,201	$ 116,547,014	$ 121,795,633	$ 56,701,451	$ 58,911,231	$ 62,823,245
Police District Purposes	Full valuation	n.a.	n.a.	n.a.	n.a.	n.a.	n.a.
	Ratio of assessed value to full value	n.a.	n.a.	n.a.	n.a.	n.a.	n.a.
	Assessed valuation on which police district taxes are levied	$ n.a.	$ n.a.	$ n.a.	$ n.a.	$ n.a.	$ n.a.

*"Total Town Levies" includes "County purpose including police" and all Town items listed

PLANNING AGENCIES

COUNTY

Suffolk County Planning Commission
Chairman: Seth Hubbard
Director of Planning: Lee E. Koppelman

REGIONAL

Nassau-Suffolk Regional Planning Board
Chairman: Leonard Hall
Exec. Director: Lee E. Koppelman

H. Lee Dennison Executive Office Building
Veterans Memorial Highway
Hauppauge, New York 11787
979-2922

TOWN PLANNING BOARDS

Town of Babylon
Chairman: Bertram Rieger
Director: Harold Holmes
190 Farmers Ave.
Lindenhurst, N. Y. 11757
888-7300

Town of Brookhaven
Chairman: John F. Luchsinger
205 S. Ocean Ave.
Patchogue, N. Y. 11772

Town of East Hampton
Chairman: George S. Miller, Jr.
159 Pantigo Rd.
E. Hampton, N. Y. 11937
Director: Thomas Thorsen
Box 413
Amagansett, N. Y. 11930
929-2184

Town of Huntington
Chairman: Lucille Mayer
Director: George Kerr
213 Main St.
Huntington, N. Y. 11743
421-1000

Town of Islip
Chairman: Maurice J. O'Connell
Director: Michael A. LoGrande
655 Main St.
Islip, N. Y. 11751
581-2000

Town of Riverhead
Chairman: Frank F. Polacek, Jr.
220 Roanoke Ave.
Riverhead, N. Y. 11901
727-3202

Town of Shelter Island
Chairman: Lester Van Wicklen
Ferry Rd. - Town Hall
Shelter Island, N. Y. 11964
749-0102

Town of Smithtown
Chairman: Robert N. Martin
Director: Frederick F. Meyer
Town Hall - 99 W. Main St.
Smithtown, N. Y. 11787
265-2900

Town of Southampton
Chairman: Gilbert L. Shephard
Town Hall - Main St.
Southampton, N. Y. 11968
283-1045

Town of Southold
Chairman: John Wickham
Main Rd.
Southold, N. Y. 11971
765-2660

PLANNING AGENCIES

INCORPORATED VILLAGE PLANNING BOARD CHAIRMEN

TOWN OF BABYLON

Amityville

Albert P. D'Andrea, Jr.
21 Greene Ave.
Amityville, N. Y. 11701

Babylon

John Rinklin
153 W. Main St.
Babylon, N. Y. 11702

Lindenhurst

Warren Cross
430 S. Wellwood Ave.
Lindenhurst, N. Y. 11757

TOWN OF BROOKHAVEN

Belle Terre

A. Seifert
P. O. Box 457
Port Jefferson, N. Y. 11777

Bellport

Walter Bergskaug
30 Gen. McLean Dr.
Bellport, N. Y. 11713

Lake Grove

Ingvar Danielson
Drawer H
Lake Grove, N. Y. 11755

Old Field

Raymond Barber
Holly Lane
Setauket, N. Y. 11785

Patchogue

Bert Friedman
14 Baker St.
Patchogue, N. Y. 11772

Poquott

Andrew Reisinger
61 Chestnut St.
E. Setauket, N. Y. 11733

Port Jefferson

Dr. Frederick Levine
Village Hall - 121 W. Broadway
Port Jefferson, N. Y. 11777

Shoreham

Herbert Frei
Thompson St.
Shoreham, N. Y. 11786

PLANNING AGENCIES

TOWN OF EAST HAMPTON

East Hampton

Joshua Okun
P. O. Box KKK
East Hampton, N. Y. 11937

TOWN OF HUNTINGTON

Asharoken

Peter Fauser
Bevin Rd.
Asharoken, N. Y. 11768

Huntington Bay

John Boyajean
P. O. Box 144
Halesite, N. Y. 11743

Lloyd Harbor

George I. Toumanoff
14 Lloyd Haven Dr.
Huntington, N. Y. 11744

Northport

Edwin H. Egan
224 Main St. - Box 358
Northport, N. Y. 11768

TOWN OF ISLIP

Brightwaters

Robert R. Edmiston
130 Orinoco Dr.
Brightwaters, N. Y. 11718

Saltaire

John A. Ludlow
Saltaire, N. Y. 11781

Ocean Beach

Mrs. Claire Patterson
P. O. Box 457
Ocean Beach, N. Y. 11770

TOWN OF SHELTER ISLAND

Dering Harbor

Dr. William B. Allan
Dering Harbor, N. Y. 11964

PLANNING AGENCIES

TOWN OF SMITHTOWN

Head of the Harbor

Philip G. Bartlett
c/o Village Hall
103 Harbor Rd.
St. James, N. Y. 11780

The Branch

Woodrow C. F. Koch
5 Oxford Lane
Smithtown, N. Y. 11787

Nissequogue

Ronald Reiss
Frog Hollow Rd., Box 20
St. James, N. Y. 11780

TOWN OF SOUTHAMPTON

North Haven

Donald Kate
Sag Harbor, N. Y. 11963

Quogue

Elliot Vose
685 Jessup Ave.
Quogue, N. Y. 11959

Southampton

Marsooni Vahradian
Main St.
Southampton, N. Y. 11968

Westhampton Beach

Mrs. Cynthia Robinson
P. O. Box 991
Westhampton Beach, N. Y. 11978

Sag Harbor

John Golaski
P. O. Box 953
Sag Harbor, N. Y. 11963

TOWN OF SOUTHOLD

Greenport

John J. Sherwood
518 First St.
Greenport, N. Y. 11944

SUFFOLK COUNTY PLANNING DEPARTMENT PUBLICATIONS

Suffolk County Local Government Survey: January 1962

Planning Seminar: June 13, 1962

Population: 1962

Existing Land Use: 1962

Social Planning Council: 1964

'701' Prospectus: 1964

A Plan for Open-Space in Suffolk County: 1964

County Catalog: 1964

Park and Ride: June 1964

New York State Route 25A in the Town of Smithtown: Special Report: 1965

Highway Facilities Code Manual: March 1967

Traffic Report: Village of Babylon Central Business District: August 1968

Community Shelter Plan For Suffolk County: Volumes One & Two, March 1969

Traffic and Parking Study: Incorporated Village of Babylon: 1969

Traffic and Parking Study: Incorporated Village of Patchogue: 1969

Suffolk County Catalog: January 1970

Sag Harbor: Study and Plan 1971

New Mill Restoration: 1971

Suffolk County Comprehensive Bikeway Study: 1972

Suffolk County Farmland Preservation Program: Report to the Suffolk County Legislature by John V. N. Klein, County Executive. September 1973

Office Building Study: 1974

NASSAU SUFFOLK REGIONAL PLANNING BOARD PUBLICATIONS

GENERAL

Application for Participation in the Urban Planning Assistance Program By the Nassau Suffolk Regional Planning Board: 1965

Amended Application for Participation in the Urban Planning Assistance Program by the Nassau Suffolk Regional Planning Board: 1967-68.

Proposed Methodology for the Physical Planning Studies of Nassau and Suffolk Counties: A Study Design by Doxiadis Associates, Inc. 1968

On Planning and its Uses in Government: 1971

Nassau County Comprehensive Plan: 1971

The Demand For Higher Education in the Nassau-Suffolk Region 1970-2000: (Feb. 1974)

ECONOMICS

The Economy of Long Island: Employment and Income Trends - 1966

The Economy of Long Island: Employment and Income Trends - Appendix

A Look Ahead at Long Island Employment: 1968

Sales Tax Study: September 1968

Manufacturing in Suburbia: The Nassau Suffolk Employment Experience: 1970

The Long Island Economy: Anatomy of Change - 1971

A Profile of the Nassau-Suffolk Labor Force: 1973

HOUSING

Residential Market Analysis: 1967

Residential Market Analysis: Progress Report - 1968

Housing: Better Homes for Better Communities: 1968

New Tools and Agencies for Housing Code Enforcement in Nassau and Suffolk Counties: 1970

The Housing Crush: Special Newsday Housing Reprint: 1971

NASSAU SUFFOLK REGIONAL PLANNING BOARD PUBLICATIONS

LAND USE

Existing Land Use: 1968

Inventory of Public Lands and Facilities: 1968

Soil Interpretations: Inventory and Analysis: 1969

Utilities: Inventory and Analysis: 1969

Zoning: Inventory and Analysis: 1970

L. I. Planners Map the Future's Path: Special Newsday Reprint: 1970

Nassau-Suffolk Comprehensive Development Plan: Summary: 1970

POPULATION

Population: 1969

U. S. Census '70: Volume One: Number of Inhabitants: 1971

U. S. Census '70: Volume Two: Color and Race: 1972

U. S. Census '70: Volume Three: Age: 1972

U. S. Census '70: Volume Four: Housing Inventory: 1972

U. S. Census '70: Volume Five: School District Population: 1972

U. S. Census '70: Volume Six: Income: 1973

U. S. Census '70: Volume Seven: Senior Citizens: 1973

TRANSPORTATION

Proposed Bayville-Rye Bridge: Special Report: 1966

Republic Airfield: 1966

Suffolk County Franchised Bus System: 1967

Suffolk County Inventory of Existing Bus Systems: 1967

Proposed Bayville-Rye Bridge: A Special Report: 1967

North Shore Transportation Corridor: 1967

Assignment Models: Long Island Transportation Study: 1970

Transportation Plan: 1970

MARINE RESOURCES COUNCIL PUBLICATIONS

The Status and Potential of the Marine Environment: 1966

Proceedings of the Conference on Shellfish Culture: 1969

The Development of a Procedure and Knowledge Requirements for Marine Resource Planning: Functional Step One: The Classification of Marine Resource Problems of Nassau and Suffolk Counties: 1969

Fourteen Selected Marine Resource Problems of Long Island, New York, Descriptive Evaluations: January 1970

The Development of a Procedure and Knowledge Requirements for Marine Resource Planning: Functional Step Two. Knowledge Requirements: February 1970

Quality Standards for the Coastal Waters of Long Island, New York, April 1970

The Movement and Quality of Coastal Waters: A Review of Models Relevant to Long Island, New York: July 1970

High Priority Research and Data Needs. Interim: Functional Step Four. November 1970

Proceedings of the Seminar on Advanced Wastewater Treatment and Disposal: June 10, 1971

Hydrographic Data Report: Long Island Sound - 1970, Part II. January 1972

Characteristics and Environmental Quality of Six North Shore Bays, Nassau and Suffolk Counties, Long Island, New York. January 1972

Survey of Water Quality and Sediments in Six North Shore Bays, Nassau and Suffolk Counties, Long Island, New York. February 1972

The Design of a Management Information System for Coastal Resources Planning. February 1972

Dredging on Long Island. February 1972

Coast Stabilization and Protection on Long Island. February 1972

Wetlands on Long Island. February 1972

Integrated Water Supply and Waste Water Disposal on Long Island. February 1972

A Proposed Problem-Oriented Marine Research Program for Long Island. February 1972

State of the Art for Selected Marine Resources Problems on Long Island. February 1972

MARINE RESOURCES COUNCIL PUBLICATIONS

The Marine Wetlands of Nassau and Suffolk Counties, New York, March 1972

Proceedings of the Wetlands Management Seminar. September 1972

Erosion of the North Shore of Long Island. 1973

Investigation of Surface and Subsurface Sedimentary Deposits in Offshore Environments of Southern Long Island. 1973

Dredging and Spoiling on Long Island. 1973

Guidelines for Long Island Coastal Management. 1973

An Assessment of the Water Quality Characteristics of Great South Bay and Contiguous Streams. 1973

Technology Transfer in the Marine Environment of Long Island. 1973



The American Eagle in the center of the Seal is presumably a symbol of patriotic interest.

The clam, oyster, and fish represent prominent local industries.

Mr. Henry P. Connolly, *Historian*

ELECTION INFORMATION

Voter Qualifications

1. A citizen of the United States.
2. 18 years of age or older by the time of the next general election.
3. A resident of the State for 30 days.
4. A resident of the County for 30 days.
5. Registered with the County Board of Elections.

General Election, November 5, 1974 6:00 a.m. - 9:00 p.m.

The following offices will be voted for:

A Governor
A Lieutenant-Governor
A Comptroller
An Attorney General
Associate Judge of the Court of Appeals (2)
A United States Senator
Supreme Court Judge (3)
Representative in Congress (1st, 2nd, 3rd Districts)
State Senator (1st, 2nd, 3rd, 4th Districts)
Member of Assembly (1 - 10 Districts)
County Judge (2)
A Family Court Judge
District Attorney
County Comptroller
County Clerk
District Court Judges in the following Towns:
  Babylon (2)
  Brookhaven (1)
  Islip (2)
  Smithtown (2)
  Huntington (2)
Any Town office where a vacancy exists

ELECTED OFFICIALS FEDERAL AND STATE*

President
The Honorable Gerald Ford
The White House
Washington, D. C. 20500

United States Senators
The Honorable Jacob K. Javits (R)
The Honorable James L. Buckley (R-C)

Senate Office Building
Washington, D. C. 20515
or
110 East 45th Street
New York, New York 10017

United States Congressmen and Districts

1. Honorable Otis G. Pike (D)
   130 Ostrander Avenue
   Riverhead, New York 11901
   or
   2428 Rayburn House Office Building
   Washington, D. C. 20515

2. Honorable James R. Grover, Jr. (R)
   1801 Argyle Square
   Babylon, New York 11702
   or
   2244 Rayburn House Office Building
   Washington, D. C. 20515

3. Honorable Angelo D. Roncallo (R)
   130 Main Street
   Cold Spring Harbor, New York 11724
   or
   1232 Longworth House Office Building
   Washington, D. C. 20515

Governor of New York
The Honorable Malcolm T. Wilson (R)
The State Capitol, Executive Chamber
Albany, New York 12224
or
22 West 55th Street
New York, New York 10019

New York State Senators and Senatorial Districts

1. Honorable Leon E. Giuffreda (R)
   15 North Coleman Road
   Centereach, New York 11720

*As of September 1974

ELECTED OFFICIALS FEDERAL AND STATE

2. Honorable Bernard C. Smith (R)
   Franklin Street
   Northport, New York 11768

3. Honorable Caesar Trunzo (R)
   105 Washington Avenue
   Brentwood, New York 11717

4. Honorable Owen H. Johnson (R)
   6 Learner Street
   West Babylon, New York 11704

New York State Assemblymen and Assembly Districts

1. Honorable Perry B. Duryea, Jr. (R)
   Old Montauk Highway
   Montauk, New York 11954

2. Honorable Peter J. Costigan (R)
   154 Old Field Road
   Setauket, New York 11785

3. Honorable Icilio W. Bianchi, Jr. (D)
   36 Bellport Lane
   Bellport, New York 11713

4. Honorable Robert C. Wertz (R)
   37 Bethany Drive
   Commack, New York 11725

5. Honorable Dennis O'Doherty (R)
   105 Cleveland Avenue
   Sayville, New York 11782

6. Honorable John C. Cochrane (R)
   80 Concourse East
   Brightwaters, New York 11718

7. Honorable John J. Flanagan (R)
   20 Pine Hollow Lane
   Greenlawn, New York 11740

8. Honorable John G. McCarthy (R)
   8 Pinoak Court
   Huntington Station, New York 11746

9. Honorable William L. Burns (R)
   23 Whitney Drive
   Amityville, New York 11701

10. Honorable Stuart R. Levine (R)
    42 Burton Avenue
    Bethpage, New York 11714

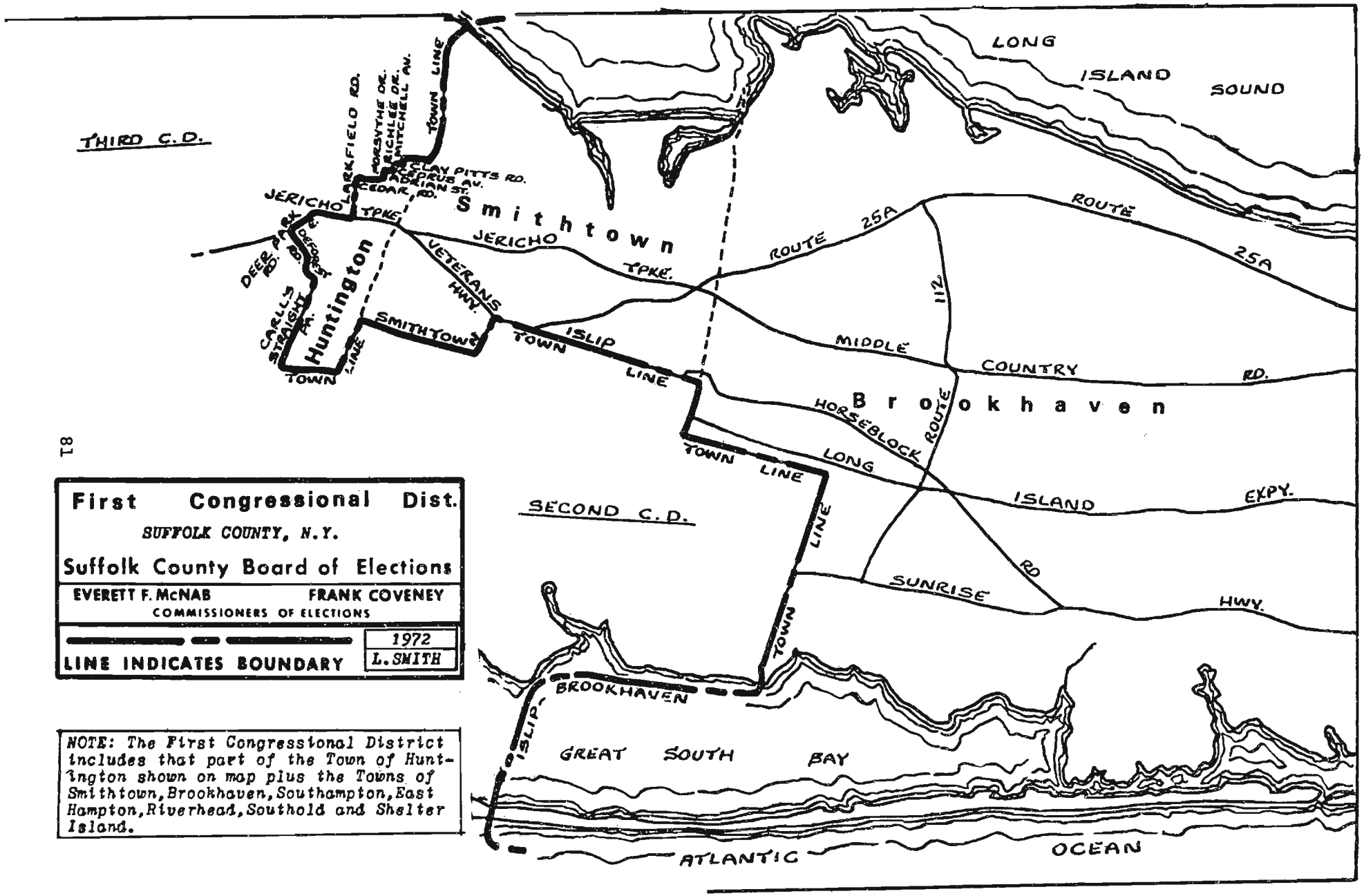

First Congressional Dist.

SUFFOLK COUNTY, N.Y.

Suffolk County Board of Elections

EVERETT F. McNAB — FRANK COVENEY

COMMISSIONERS OF ELECTIONS

LINE INDICATES BOUNDARY

1972
L. SMITH

NOTE: The First Congressional District includes that part of the Town of Huntington shown on map plus the Towns of Smithtown, Brookhaven, Southampton, East Hampton, Riverhead, Southold and Shelter Island.

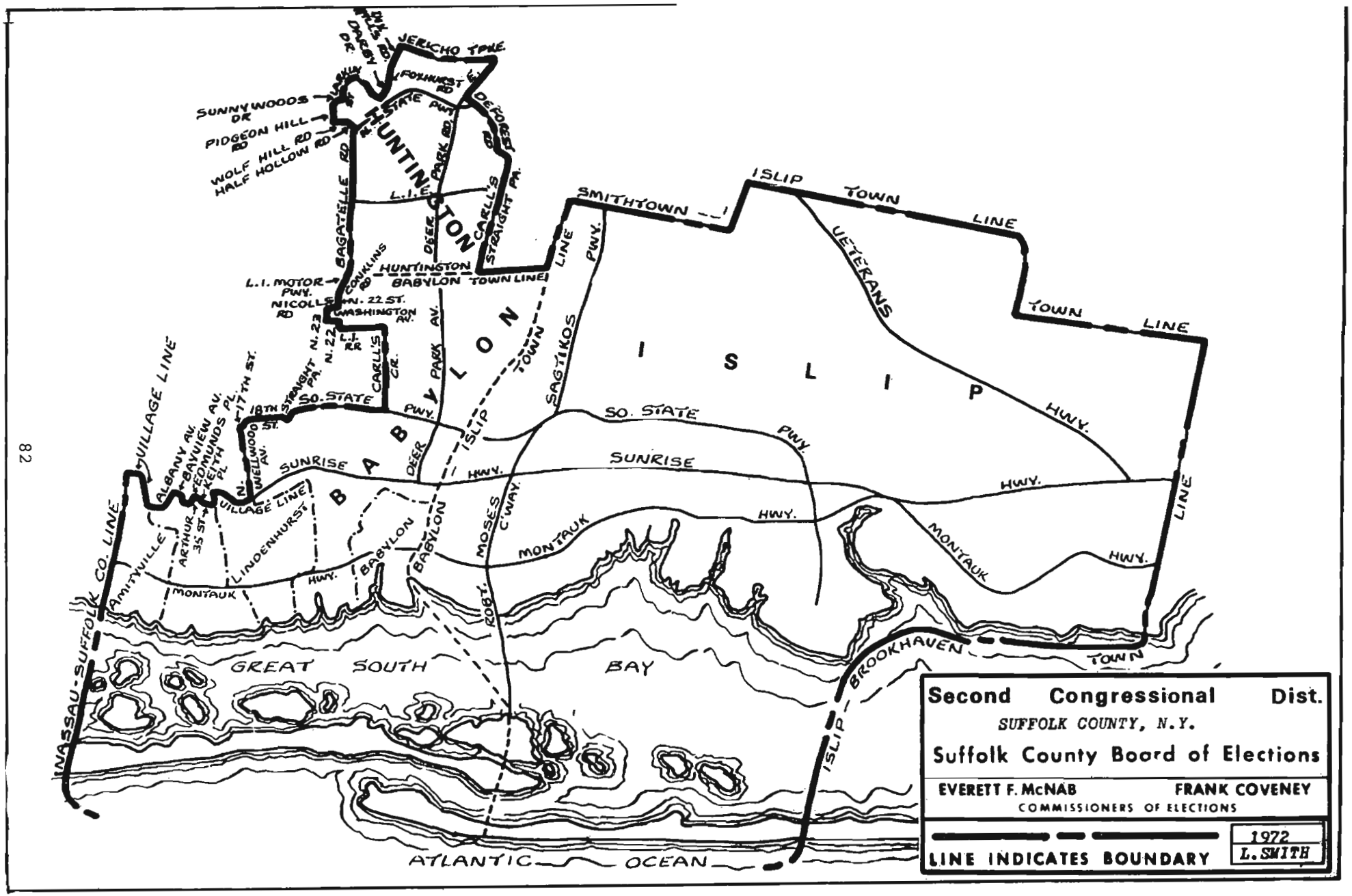
Second Congressional Dist.
SUFFOLK COUNTY, N.Y.
Suffolk County Board of Elections
EVERETT F. McNAB
FRANK COVENEY
COMMISSIONERS OF ELECTIONS
LINE INDICATES BOUNDARY
1972
L. SMITH
HUNTINGTON
BABYLON
ISLIP
GREAT SOUTH BAY
ATLANTIC OCEAN
NASSAU-SUFFOLK CO. LINE
SMITHTOWN
ISLIP TOWN LINE
VETERANS HWY.
SO. STATE PWY.
SUNRISE HWY.
MONTAUK HWY.
BROOKHAVEN TOWN
ISLIP TOWN LINE
SAGTIKOS PWY.
MOSES C'WAY.
ROBT.
BABYLON
DEER PARK AV.
DEER PARK RD.
CARLL'S STRAIGHT PA.
HUNTINGTON BABYLON TOWN LINE
L.I.E.
L.I. MOTOR PWY.
NICOLLS RD
N. 22 ST.
WASHINGTON AV.
L.I. RR
CARLL'S CR.
N. 23
N. 22
STRAIGHT PA.
18TH ST.
17TH ST.
WELLWOOD AV.
VILLAGE LINE
LINDENHURST
ALBANY AV.
BAYVIEW AV.
EDMUNDS PL.
KEITH PL.
ARTHUR
35 ST.
AMITYVILLE
BAGATELLE RD
CONKLINS RD
SUNNYWOODS DR
PIDGEON HILL RD
WOLF HILL RD
HALF HOLLOW RD
JERICHO TPKE.
FOXHURST RD
DEFOREST RD
STATE PWY.
DARBY DR.

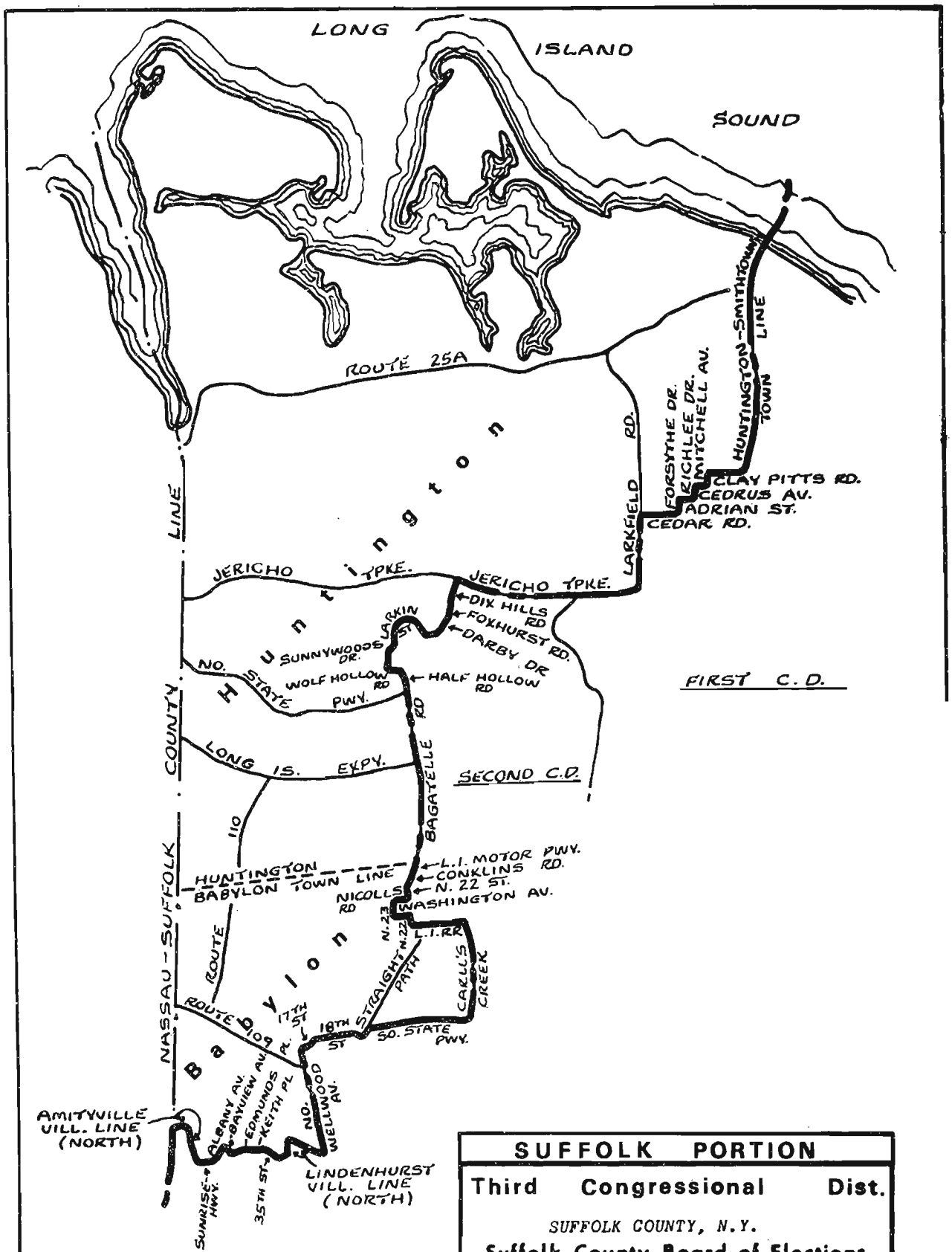

NOTE: The Third Congressional District also contains a portion of Nassau Co.

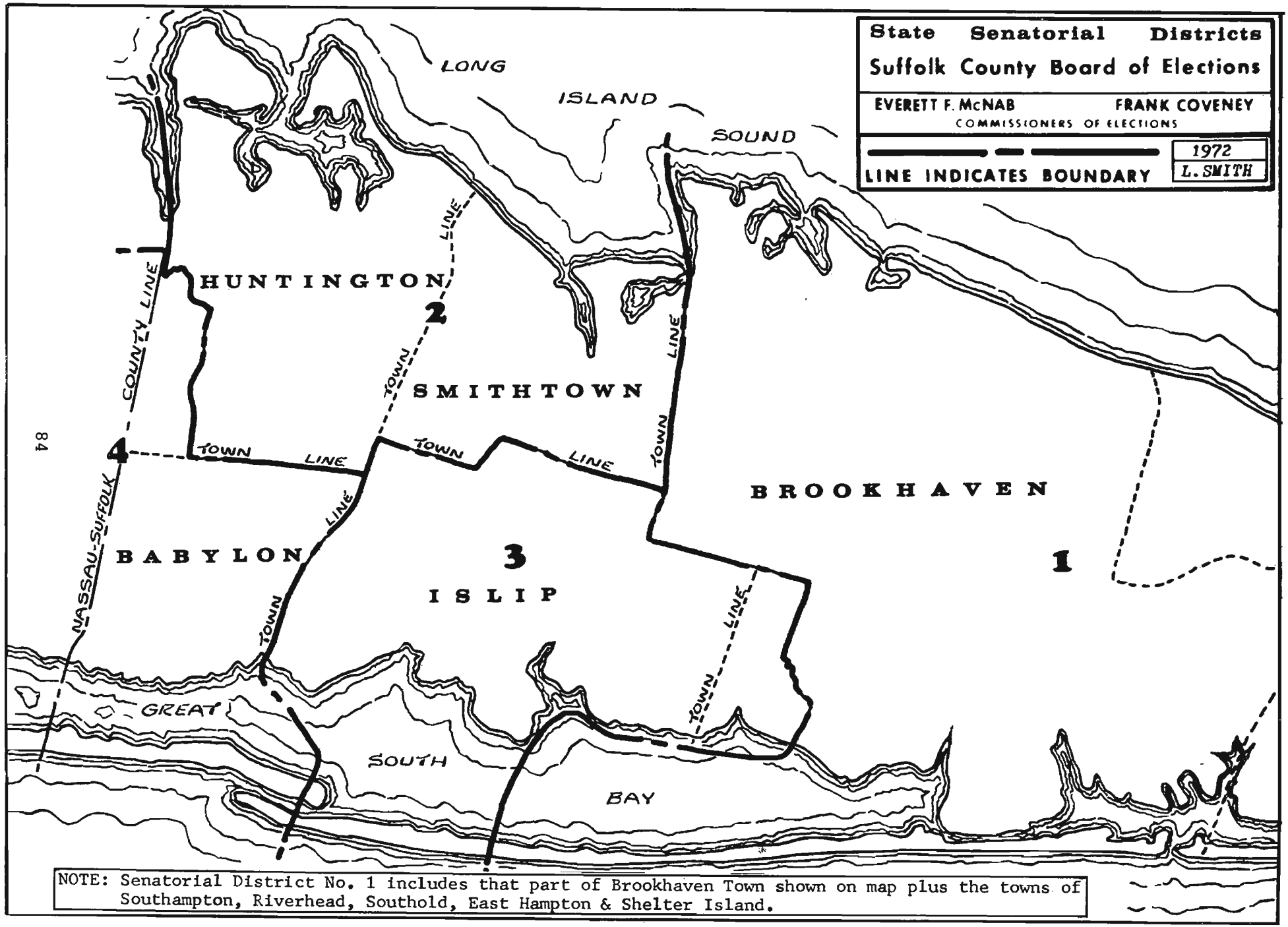

NOTE: Senatorial District No. 1 includes that part of Brookhaven Town shown on map plus the towns of Southampton, Riverhead, Southold, East Hampton & Shelter Island.

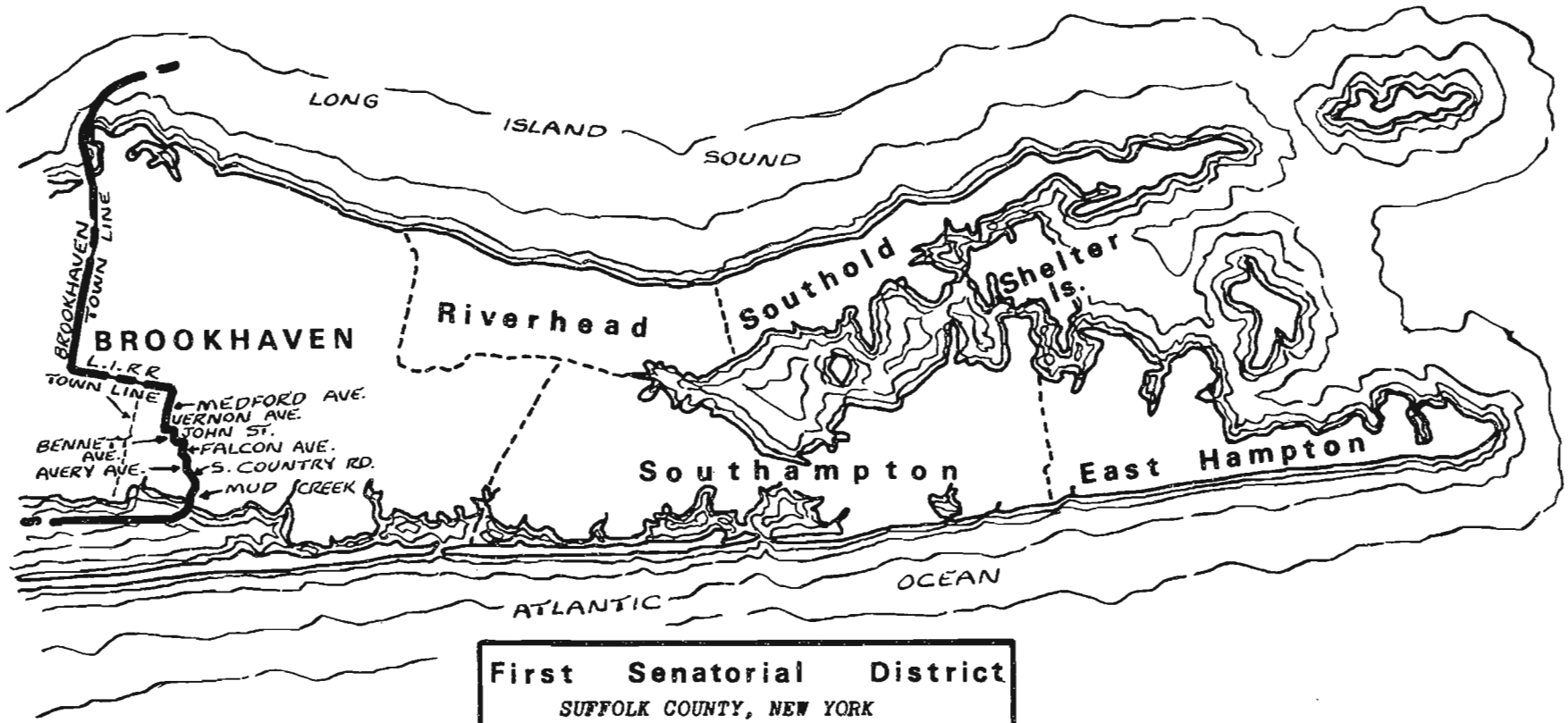

First Senatorial District

SUFFOLK COUNTY, NEW YORK

Suffolk County Board of Elections

EVERETT F. McNAB FRANK COVENEY

COMMISSIONERS OF ELECTIONS

LINE INDICATES BOUNDARY

1972

L. SMITH

Senatorial District No. 1 also includes that part of Fire Island and all islands in the Great South Bay within the Town of Brookhaven.

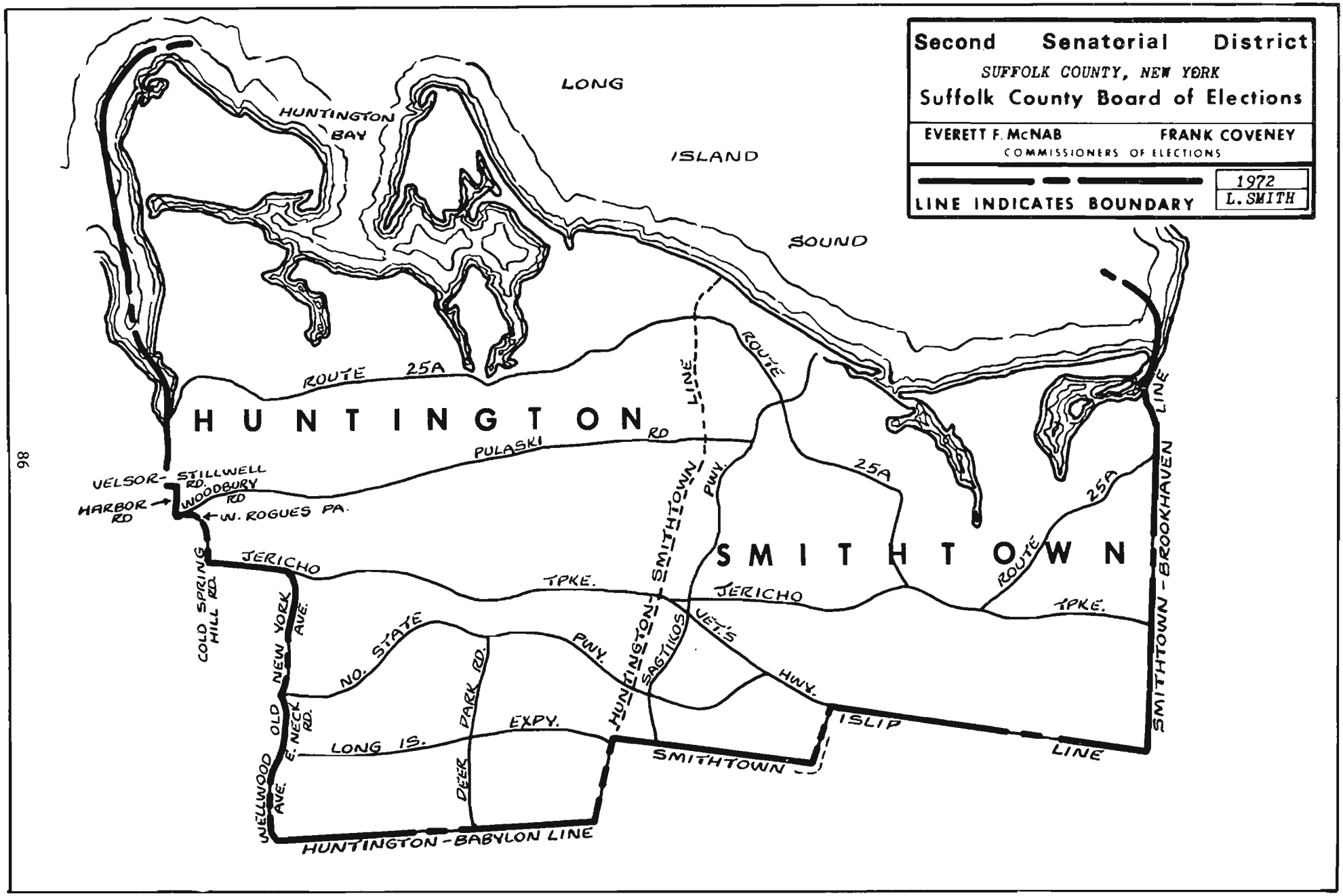
Second Senatorial District
SUFFOLK COUNTY, NEW YORK
Suffolk County Board of Elections
EVERETT F. McNAB
FRANK COVENEY
COMMISSIONERS OF ELECTIONS
LINE INDICATES BOUNDARY
1972
L. SMITH
LONG
ISLAND
SOUND
HUNTINGTON BAY
HUNTINGTON
SMITHTOWN
ROUTE 25A
PULASKI RD
VELSOR-STILLWELL RD.
WOODBURY RD
HARBOR RD
W. ROGUES PA.
JERICHO
TPKE.
COLD SPRING HILL RD.
NEW YORK AVE.
NO. STATE
PARK RD.
PWY.
HUNTINGTON-SMITHTOWN LINE
SAGTIKOS
VET'S
HWY.
ISLIP
SMITHTOWN
LINE
SMITHTOWN-BROOKHAVEN LINE
OLD E. NECK RD.
LONG IS.
EXPY.
DEER
WELLWOOD AVE.
HUNTINGTON-BABYLON LINE

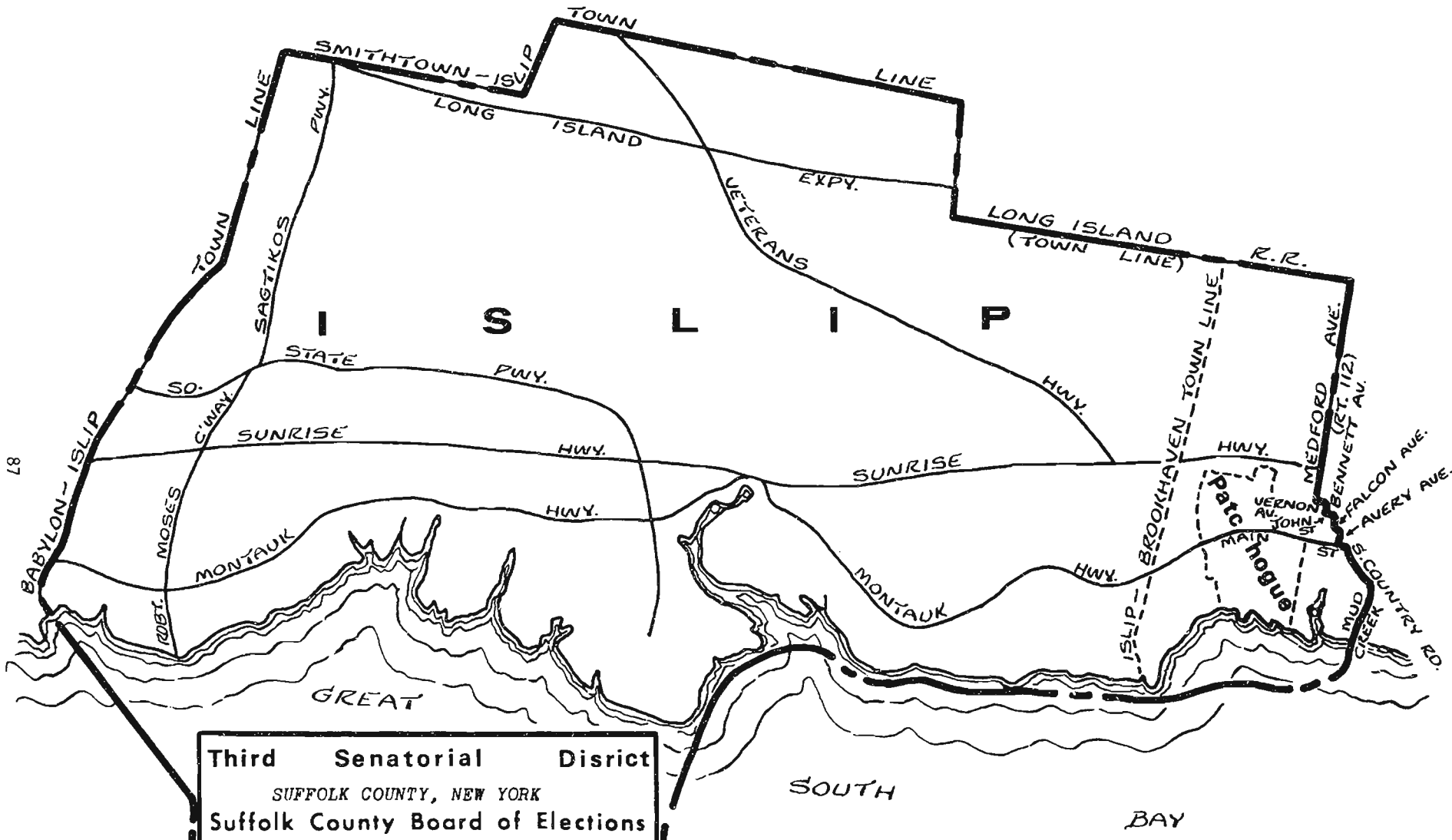

Third Senatorial Disrict

SUFFOLK COUNTY, NEW YORK

Suffolk County Board of Elections

EVERETT F. McNAB **FRANK COVENEY**

COMMISSIONERS OF ELECTIONS

LINE INDICATES BOUNDARY

1972
L. SMITH

Senatorial District No. 3 also includes that part of Fire Island and all islands in the Great South Bay within the Town of Islip.

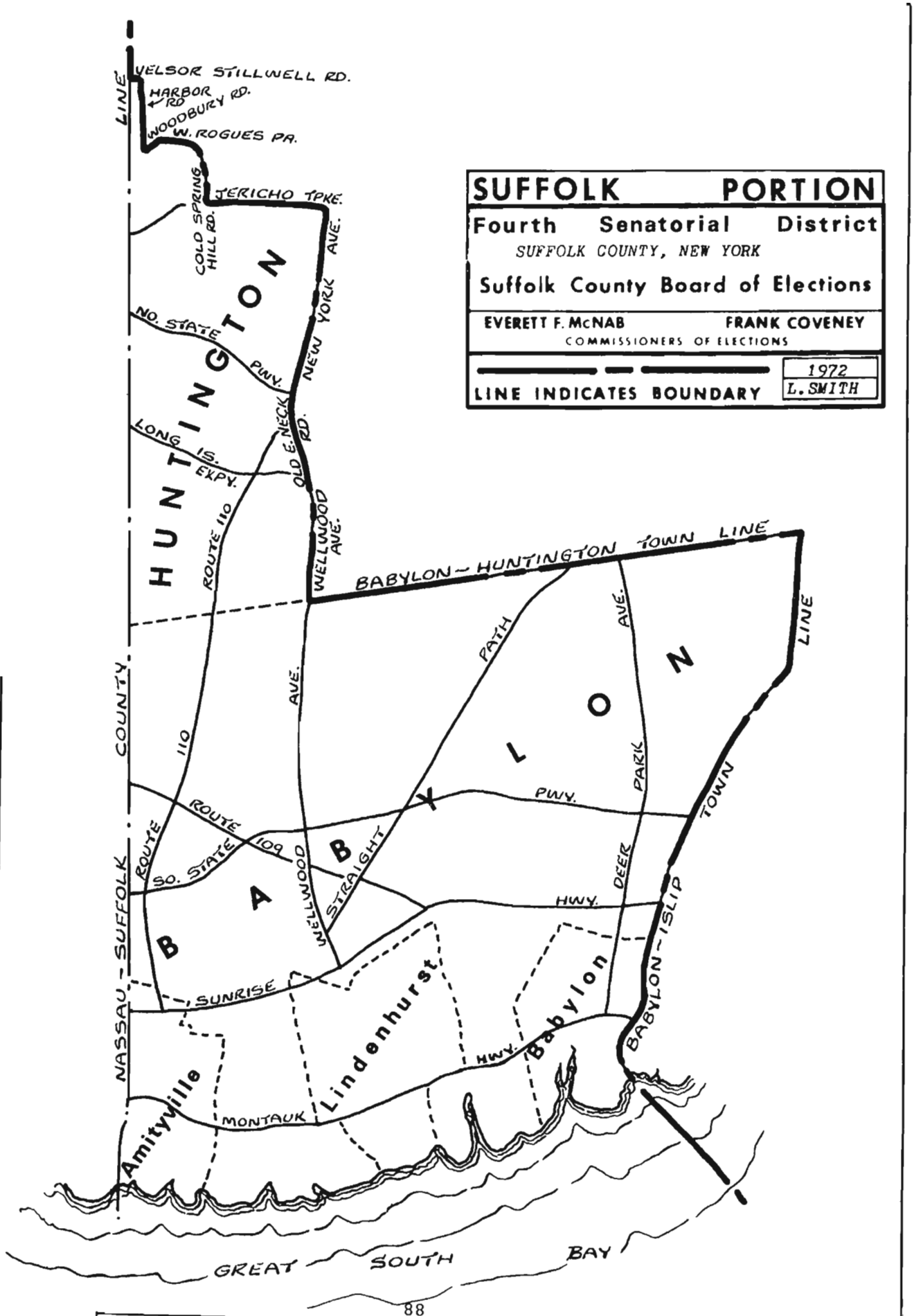

Senatorial District No. 4 also includes that part of Fire Island and all islands in the Great South Bay within the Town of Babylon.

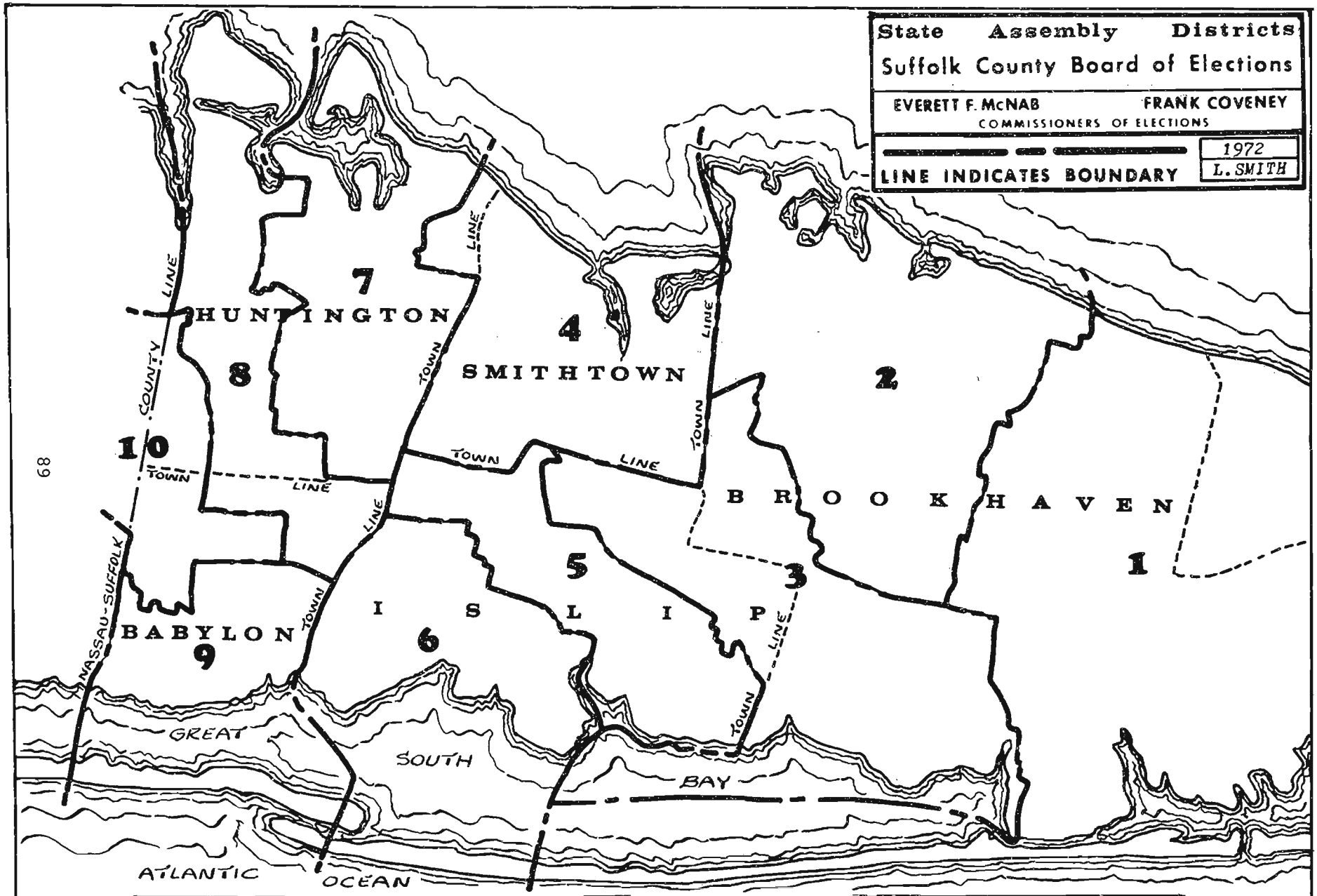

NOTE: Assembly District No. 1 includes that part of Brookhaven Town shown on map plus the towns of Southampton, Riverhead, Southold, East Hampton & Shelter Island.

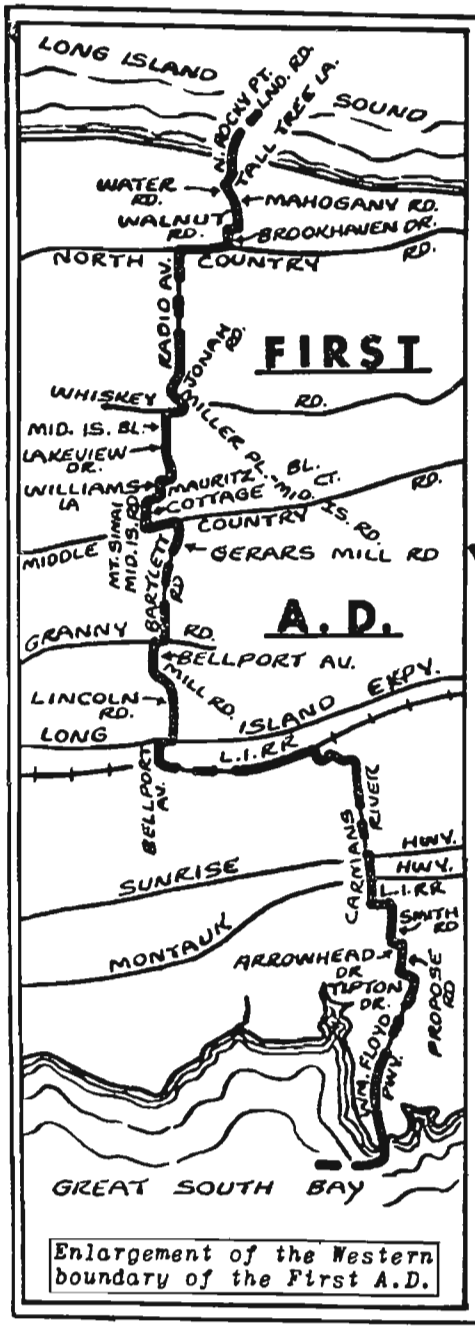

Enlargement of the Western boundary of the First A.D.

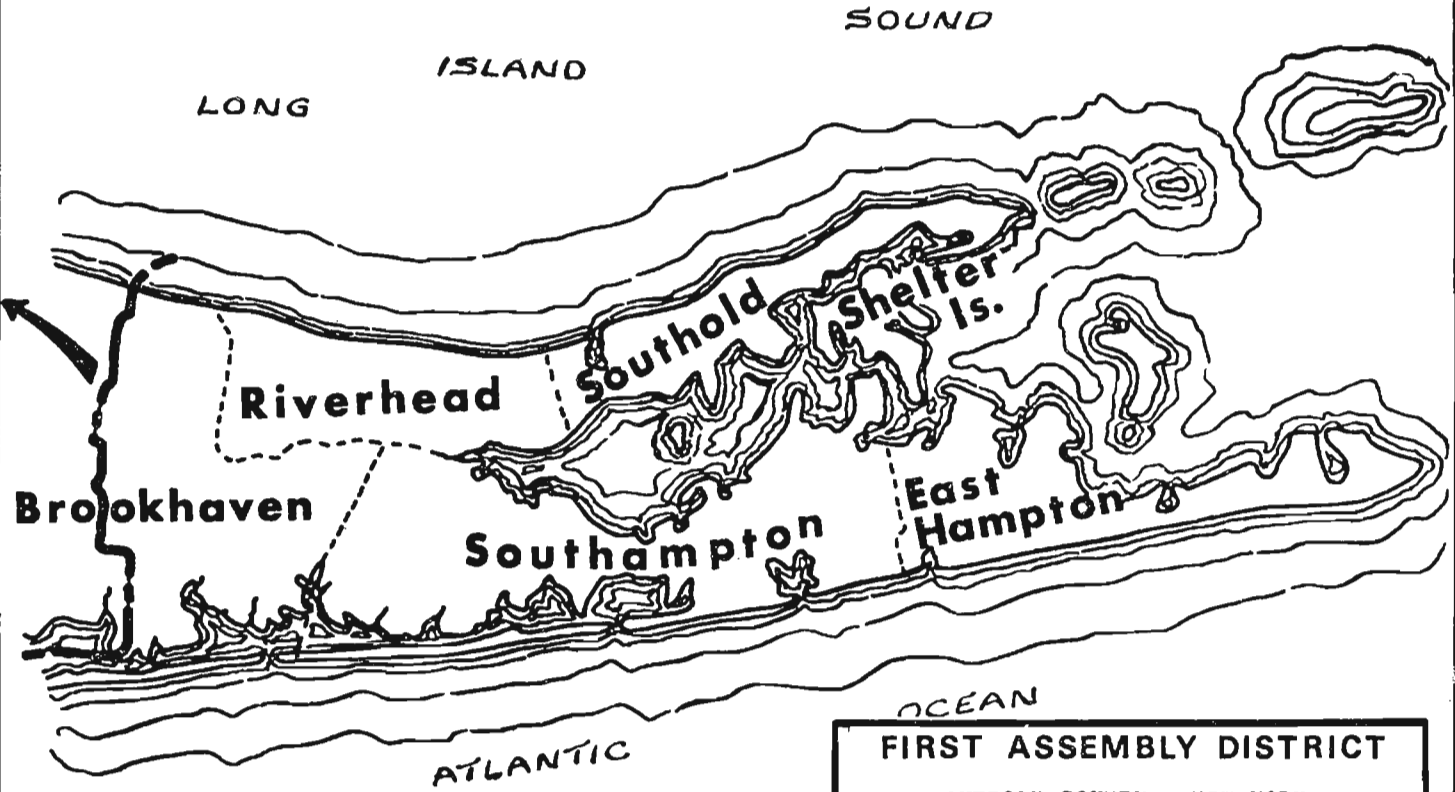

FIRST ASSEMBLY DISTRICT

SUFFOLK COUNTY, NEW YORK

Suffolk County Board of Elections

EVERETT F. McNAB — FRANK COVENEY

COMMISSIONERS OF ELECTIONS

LINE INDICATES BOUNDARY

1972
L. SMITH

Assembly District No. 1 also includes that part of Fire Island and all islands in the Great South Bay within the Town of Brookhaven.

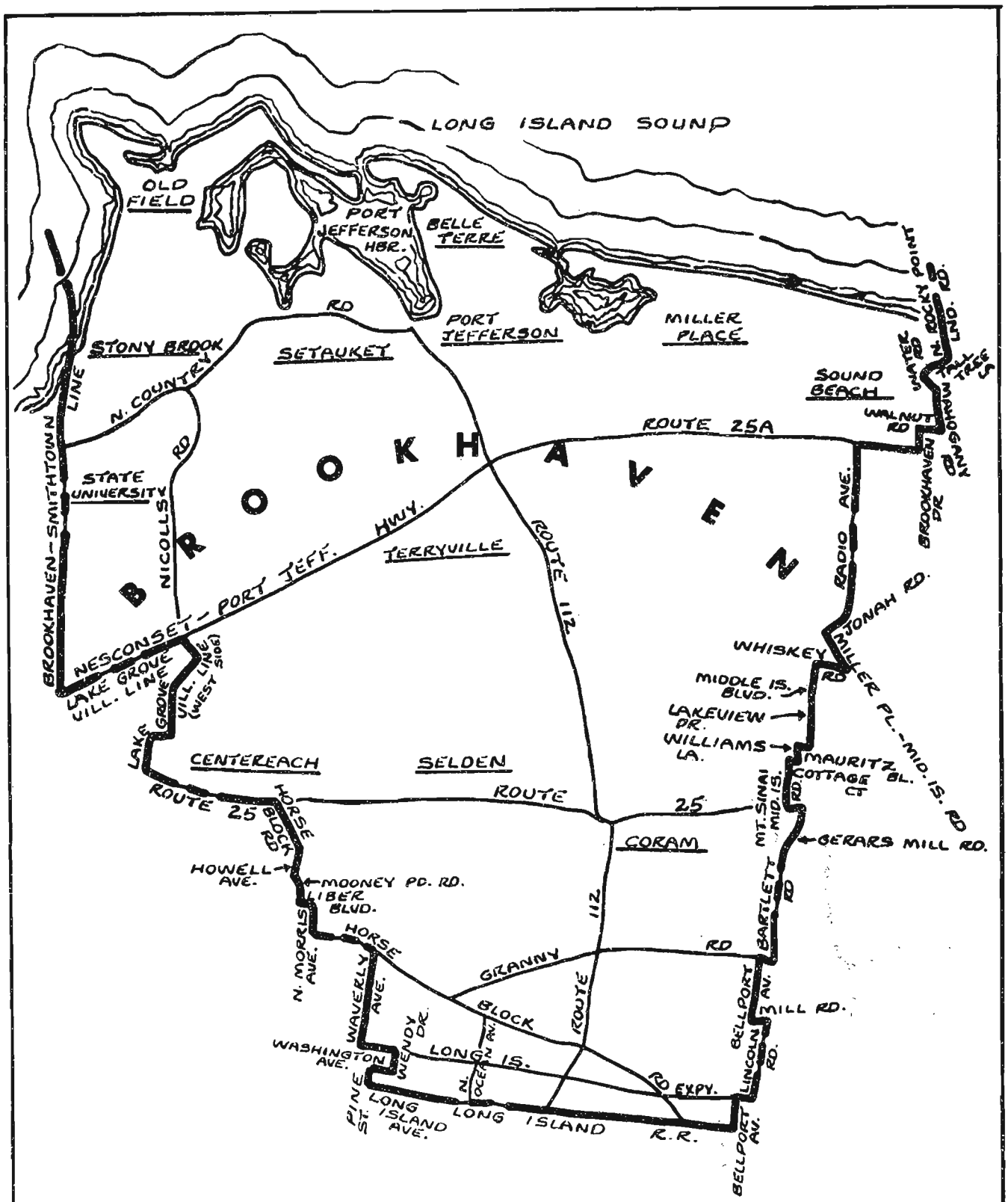

SECOND ASSEMBLY DISTRICT

SUFFOLK COUNTY, NEW YORK

Suffolk County Board of Elections

EVERETT F. McNAB **FRANK COVENEY**

COMMISSIONERS OF ELECTIONS

LINE INDICATES BOUNDARY

1972
L. SMITH

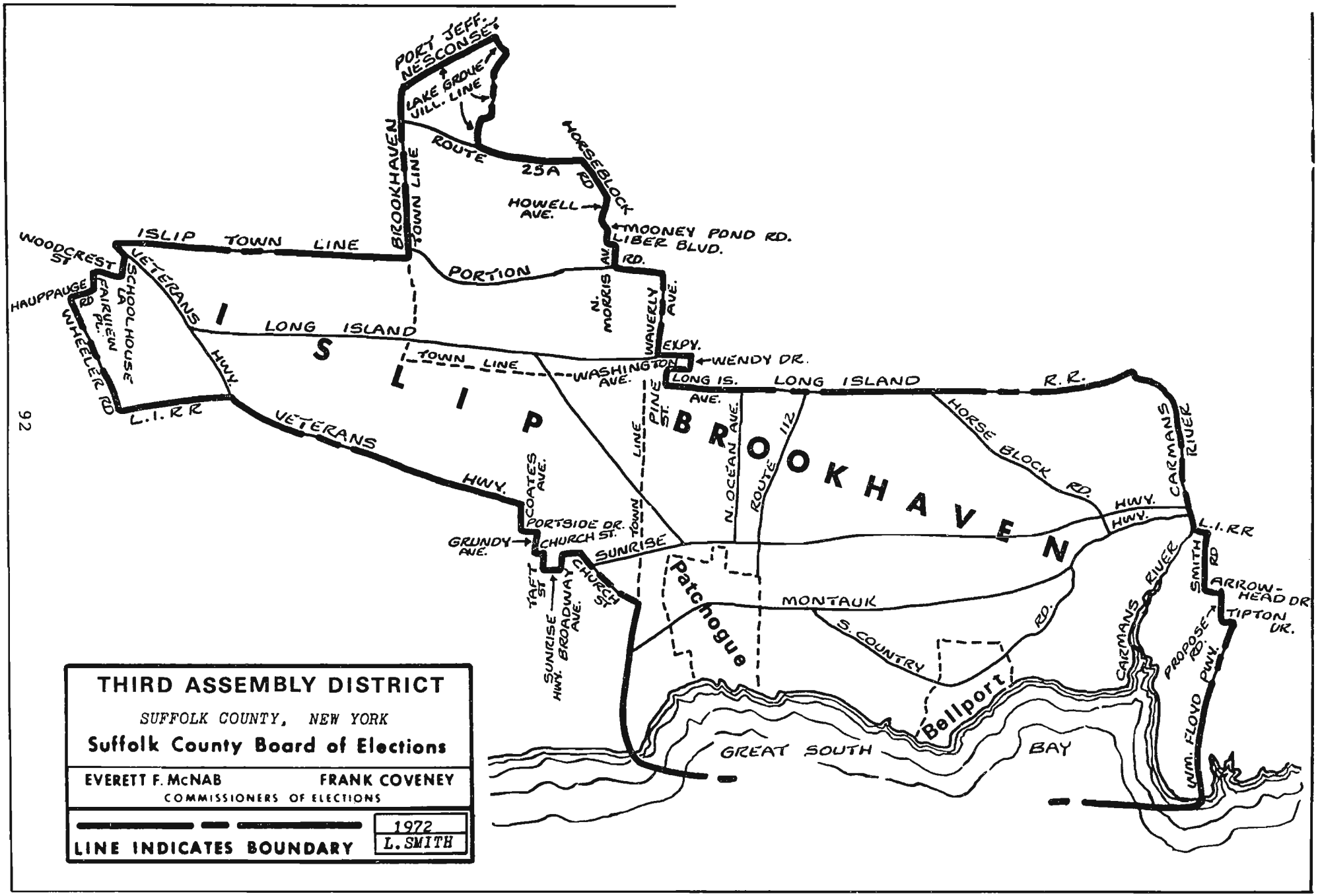
THIRD ASSEMBLY DISTRICT
SUFFOLK COUNTY, NEW YORK
Suffolk County Board of Elections
EVERETT F. McNAB
FRANK COVENEY
COMMISSIONERS OF ELECTIONS
LINE INDICATES BOUNDARY
1972
L. SMITH
ISLIP
BROOKHAVEN
PORT JEFF.
NESCONSET
LAKE GROVE VILL. LINE
ROUTE 25A
HORSEBLOCK RD
HOWELL AVE.
MOONEY POND RD.
LIBER BLVD.
RD.
N. MORRIS AV
WAVERLY AVE.
EXPY.
WENDY DR.
WASHINGTON AVE.
LONG IS. AVE.
LONG ISLAND R.R.
HORSE BLOCK RD.
CARMANS RIVER
HWY.
L.I.RR
SMITH RD
ARROW-HEAD DR
TIPTON DR.
PROPOSE RD.
WM. FLOYD PWY.
CARMANS RIVER
ISLIP TOWN LINE
BROOKHAVEN TOWN LINE
PORTION
WOODCREST ST
HAUPPAUGE RD
FAIRVIEW PL.
SCHOOLHOUSE LA
WHEELER RD
VETERANS HWY.
LONG ISLAND
TOWN LINE
VETERANS HWY.
COATES AVE.
PORTSIDE DR.
CHURCH ST.
GRUNDY AVE.
TAFT ST
SUNRISE HWY.
BROADWAY AVE.
CHURCH ST.
SUNRISE
TOWN LINE
PINE ST.
N. OCEAN AVE.
ROUTE 112
Patchogue
MONTAUK
S. COUNTRY RD.
Bellport
GREAT SOUTH BAY

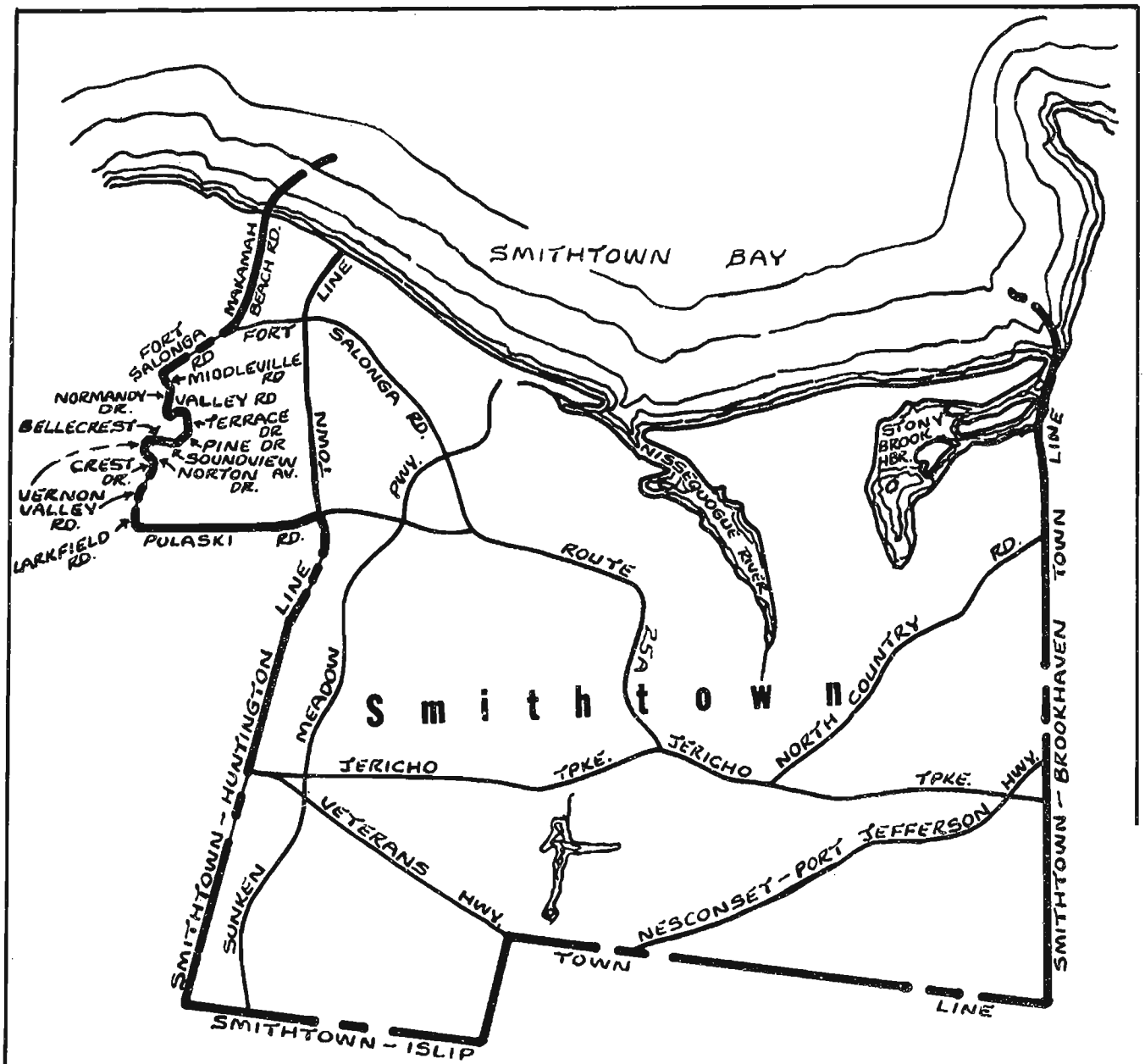

FOURTH ASSEMBLY DISTRICT

SUFFOLK COUNTY, NEW YORK

Suffolk County Board of Elections

EVERETT F. McNAB — FRANK COVENEY

COMMISSIONERS OF ELECTIONS

LINE INDICATES BOUNDARY

1972
L. SMITH

The Fourth Assembly District consists of the Town of Smithtown and a small portion of The Town of Huntington.

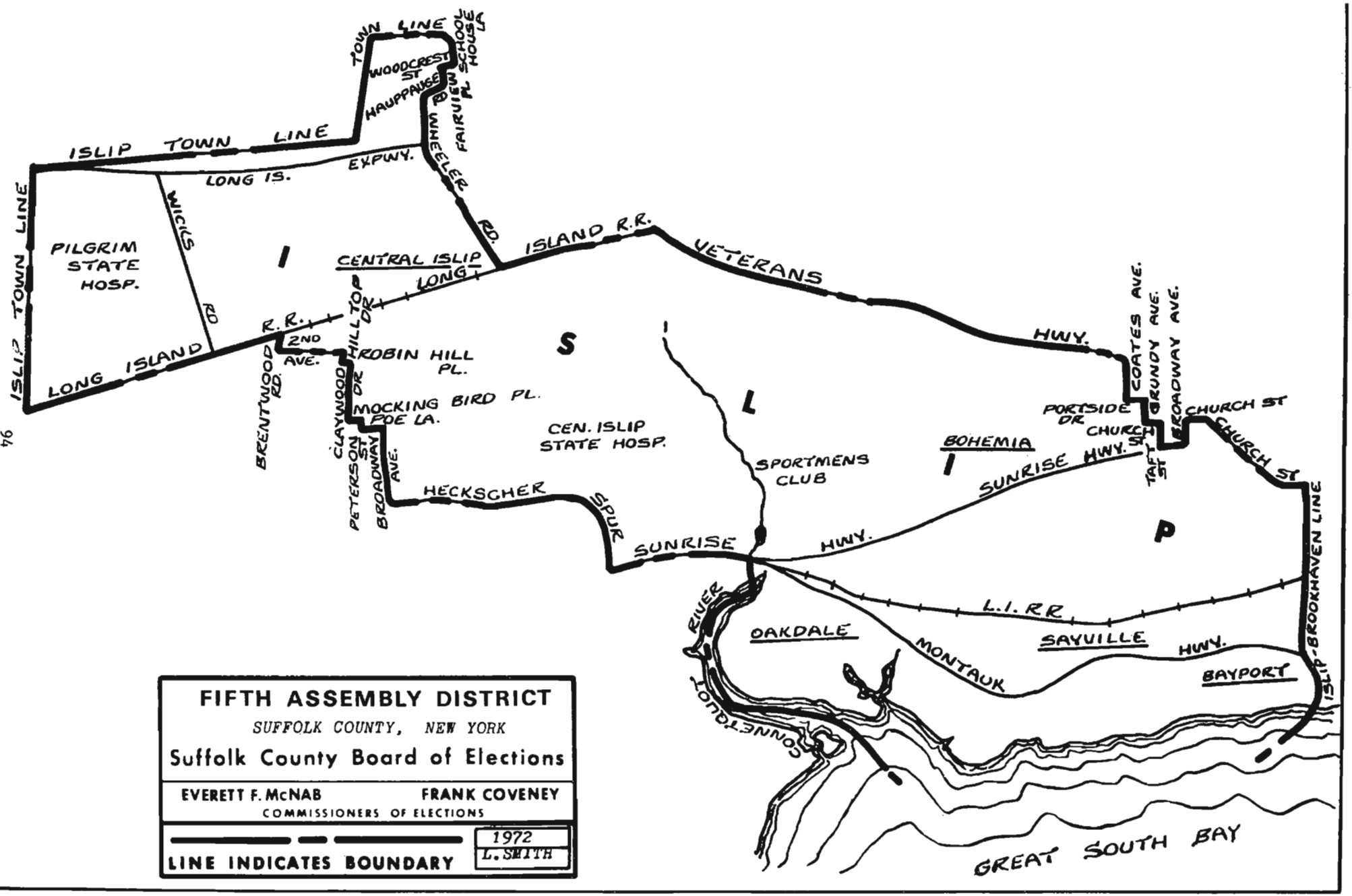
FIFTH ASSEMBLY DISTRICT
SUFFOLK COUNTY, NEW YORK
Suffolk County Board of Elections
EVERETT F. McNAB
FRANK COVENEY
COMMISSIONERS OF ELECTIONS
LINE INDICATES BOUNDARY
1972
L. SMITH
ISLIP TOWN LINE
TOWN LINE
WOODCREST ST
HAUPPAUGE RD
SCHOOL HOUSE LA
FAIRVIEW PL
WHEELER RD
LONG IS. EXPWY.
WICKS RD
PILGRIM STATE HOSP.
LONG ISLAND R.R.
2ND AVE.
BRENTWOOD RD
CENTRAL ISLIP
HILLTOP DR
ISLAND R.R.
VETERANS HWY.
ROBIN HILL PL.
MOCKING BIRD PL.
POE LA.
CLAYWOOD DR
PETERSON ST
BROADWAY AVE.
CEN. ISLIP STATE HOSP.
HECKSCHER SPUR
SUNRISE HWY.
SPORTMENS CLUB
RIVER
CONNETQUOT
OAKDALE
MONTAUK HWY.
L.I. R.R.
SAYVILLE
BAYPORT
GREAT SOUTH BAY
BOHEMIA
SUNRISE HWY.
PORTSIDE DR
CHURCH ST
TAFT ST
COATES AVE.
GRUNDY AVE.
BROADWAY AVE.
CHURCH ST
ISLIP-BROOKHAVEN LINE

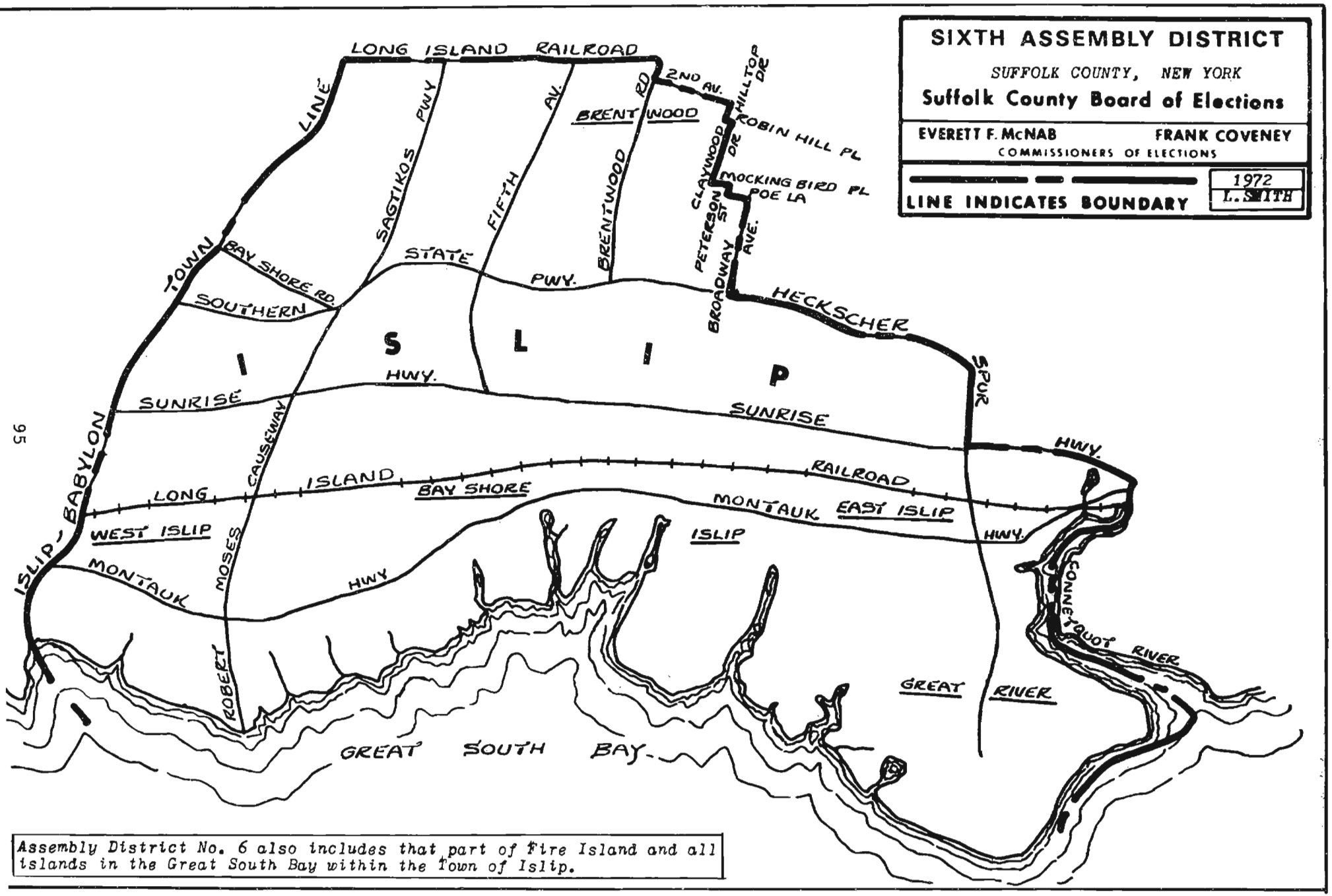

Assembly District No. 6 also includes that part of Fire Island and all islands in the Great South Bay within the Town of Islip.

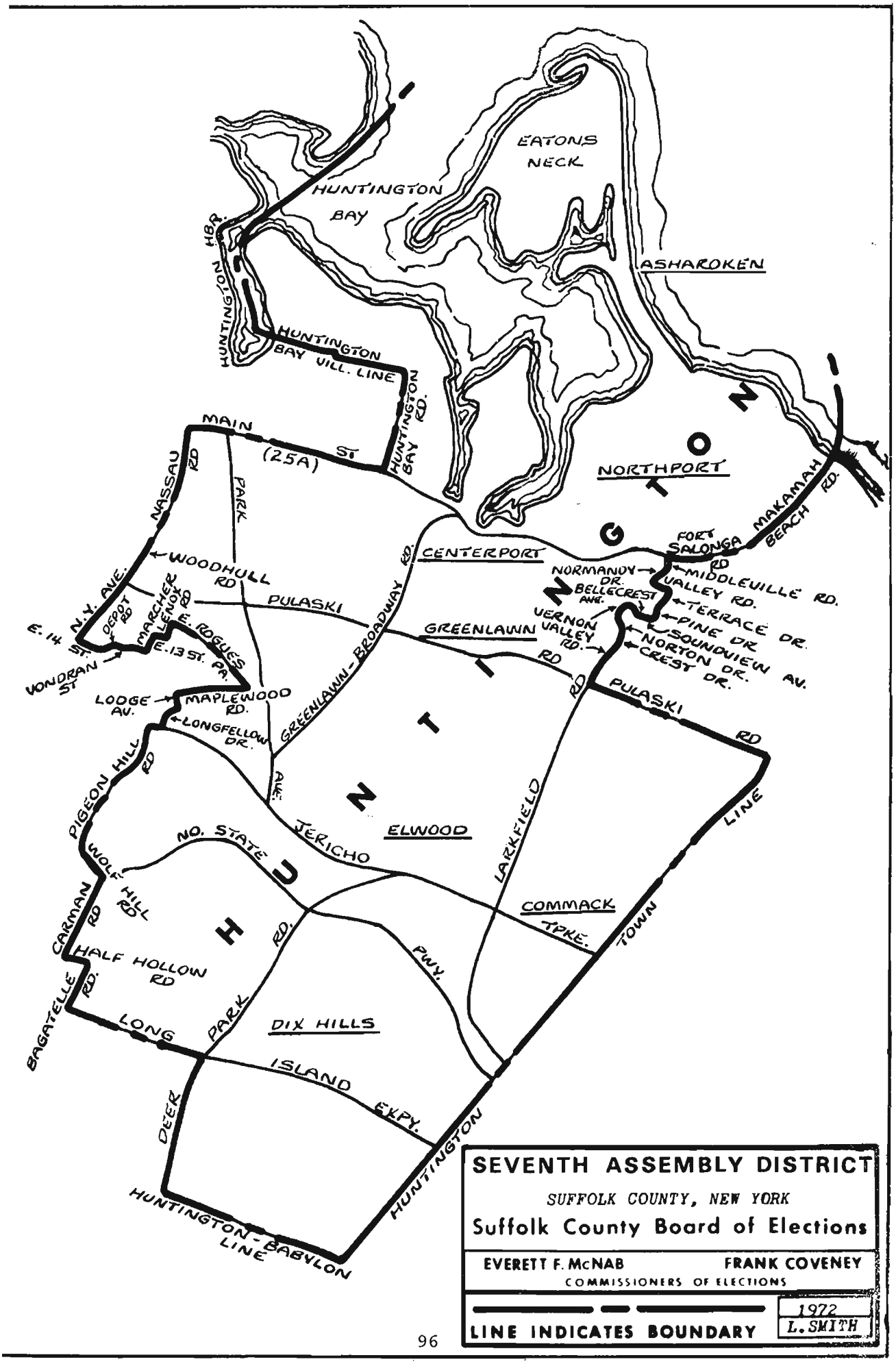

SEVENTH ASSEMBLY DISTRICT

SUFFOLK COUNTY, NEW YORK

Suffolk County Board of Elections

EVERETT F. McNAB FRANK COVENEY

COMMISSIONERS OF ELECTIONS

LINE INDICATES BOUNDARY

1972

L. SMITH

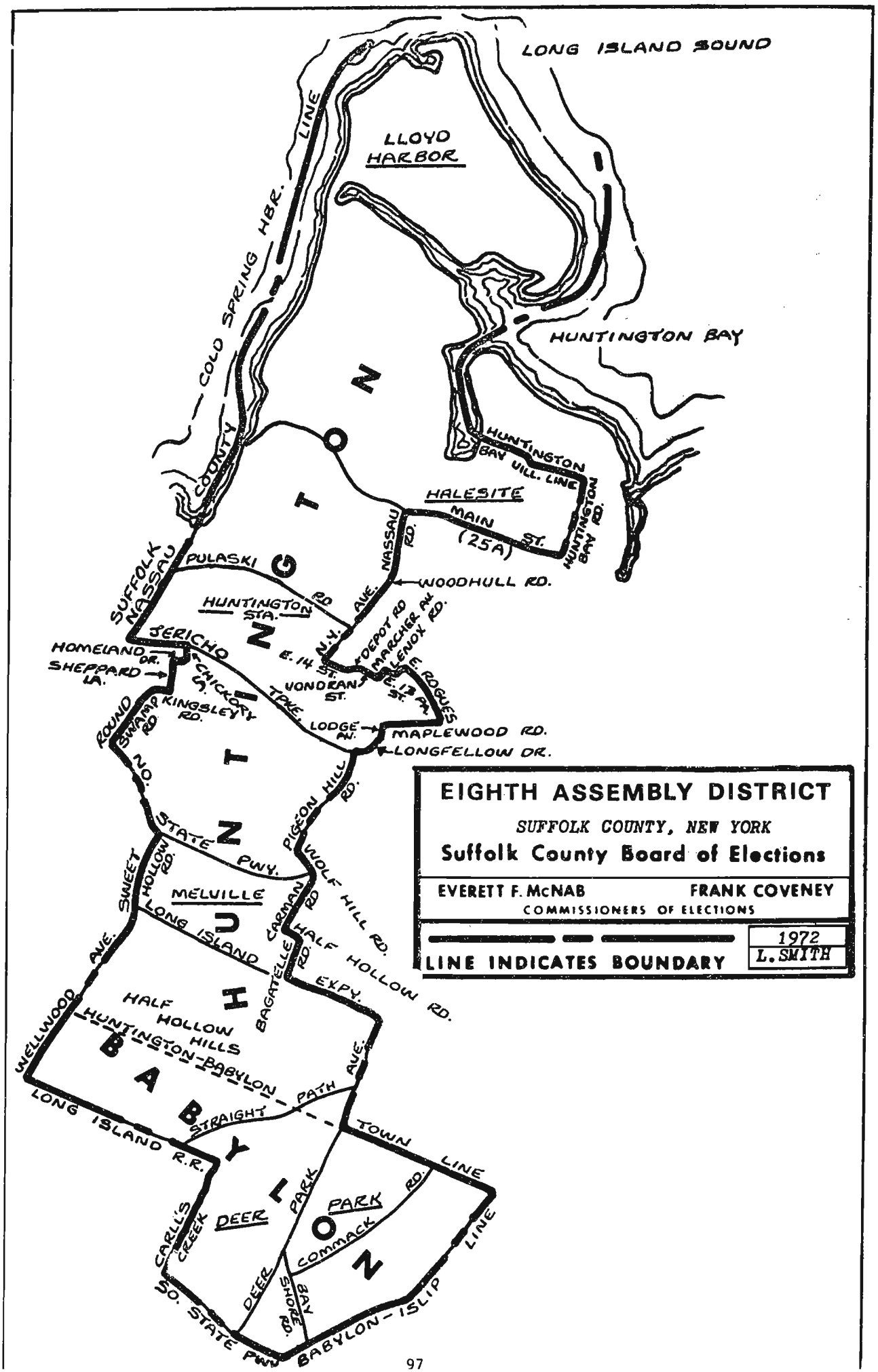
LONG ISLAND SOUND
LLOYD HARBOR
HUNTINGTON BAY
COLD SPRING HBR. LINE
COUNTY
HUNTINGTON
HUNTINGTON BAY VILL. LINE
HUNTINGTON BAY RD.
HALESITE
MAIN ST. (25A)
NASSAU RD.
WOODHULL RD.
SUFFOLK NASSAU
PULASKI RD.
HUNTINGTON STA.
N.Y. AVE.
DEPOT RD
MARCHER AV.
LENOX RD.
JERICHO TPKE.
HOMELAND DR.
SHEPPARD LA.
CHICKORY LA.
E. 14 ST.
VONDRAN ST.
E. 13 ST.
E. ROGUES
KINGSLEY RD.
ROUND SWAMP RD
LODGE AV.
MAPLEWOOD RD.
LONGFELLOW DR.
NO. STATE PWY.
PIGEON HILL RD.
WOLF HILL RD.
SWEET HOLLOW RD.
MELVILLE
CARMAN RD
LONG ISLAND EXPY.
HALF HOLLOW RD.
BAGATELLE RD.
WELLWOOD AVE.
HALF HOLLOW HILLS
HUNTINGTON-BABYLON
STRAIGHT PATH AVE.
LONG ISLAND R.R.
TOWN LINE
DEER PARK
PARK RD.
COMMACK
CARLL'S CREEK
DEER
BAY SHORE RD.
SO. STATE PWY
BABYLON-ISLIP LINE
HUNTINGTON
BABYLON
EIGHTH ASSEMBLY DISTRICT
SUFFOLK COUNTY, NEW YORK
Suffolk County Board of Elections
EVERETT F. McNAB
FRANK COVENEY
COMMISSIONERS OF ELECTIONS
LINE INDICATES BOUNDARY
1972
L. SMITH

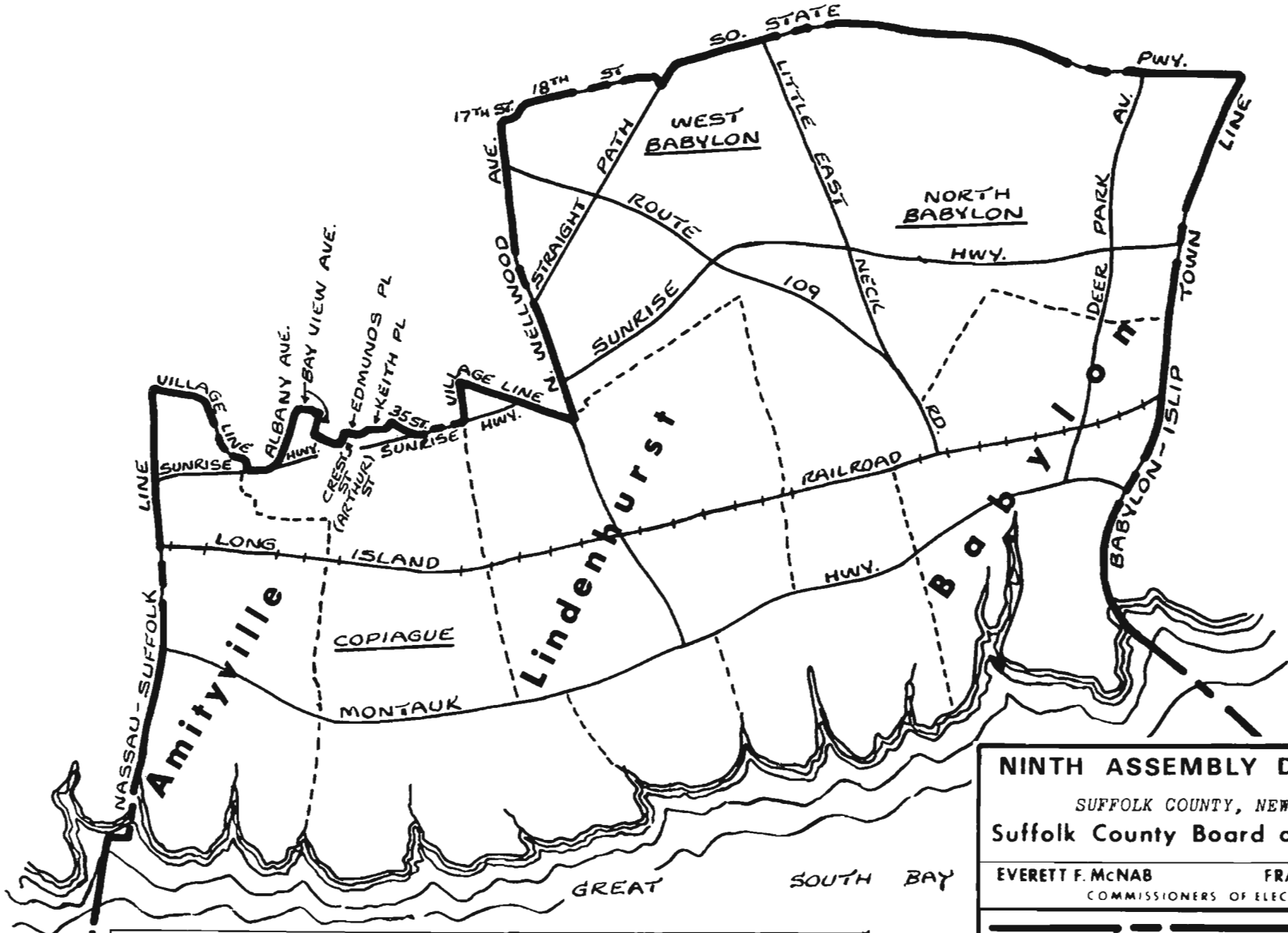

NINTH ASSEMBLY DISTRICT

SUFFOLK COUNTY, NEW YORK

Suffolk County Board of Elections

EVERETT F. McNAB — FRANK COVENEY

COMMISSIONERS OF ELECTIONS

LINE INDICATES BOUNDARY

1972
L. SMITH

Assembly District No. 9 also includes that part of Fire Island and all islands in the Great South Bay within the Town of Babylon.

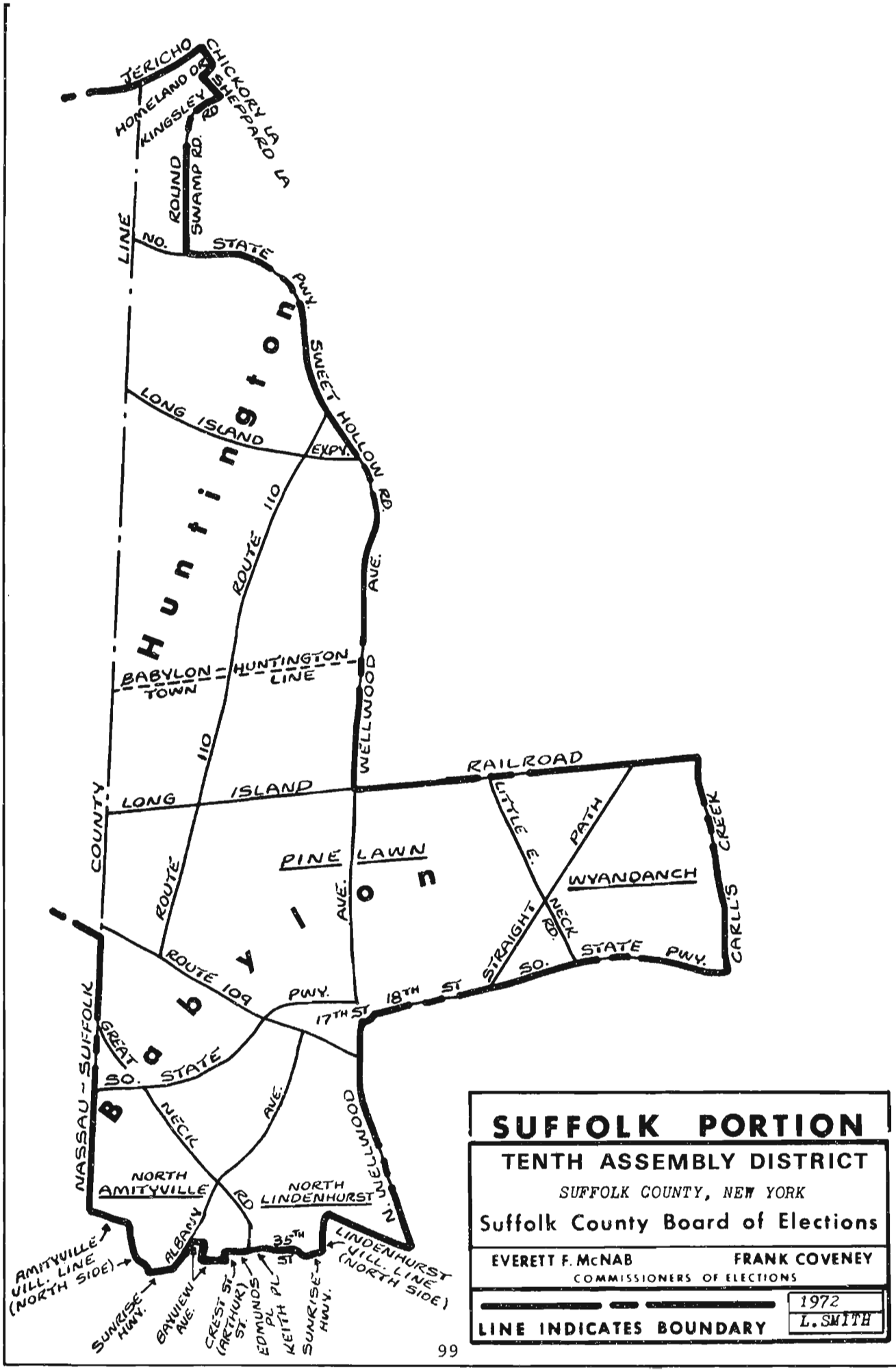
JERICHO
HOMELAND OR
KINGSLEY RD
CHICKORY LA
SHEPPARD LA
ROUND SWAMP RD.
NO. STATE PWY.
LINE
Huntington
LONG ISLAND EXPY.
SWEET HOLLOW RD.
ROUTE 110
AVE.
BABYLON TOWN
HUNTINGTON LINE
WELLWOOD
RAILROAD
LONG ISLAND
COUNTY
LITTLE E.
PATH
CREEK
PINE LAWN
WYANDANCH
ROUTE 110
AVE.
Babylon
STRAIGHT NECK RD.
SO. STATE PWY.
CARLL'S
ROUTE 109 PWY.
18TH ST
17TH ST
NASSAU - SUFFOLK
GREAT
SO. STATE
NECK
AVE.
WELLWOOD
NORTH AMITYVILLE
NORTH LINDENHURST
RD
ALBANY
35TH ST
AMITYVILLE VILL. LINE (NORTH SIDE)
SUNRISE HWY.
BAYVIEW AVE.
CREST ST (ARTHUR ST.)
EDMUNDS PL
KEITH
SUNRISE HWY.
LINDENHURST VILL. LINE (NORTH SIDE)
SUFFOLK PORTION
TENTH ASSEMBLY DISTRICT
SUFFOLK COUNTY, NEW YORK
Suffolk County Board of Elections
EVERETT F. McNAB
FRANK COVENEY
COMMISSIONERS OF ELECTIONS
1972
L. SMITH
LINE INDICATES BOUNDARY

NEW YORK STATE AGENCIES IN SUFFOLK COUNTY

	Area Code 516
Department of Agriculture -	
Agriculture & Market Field Office - 127 E. Main St., Riverhead 11901	727-3580/1
Alcoholic Beverage Control Board	
New York State Office Building, Veterans Memorial Hwy., Hauppauge, N. Y. 11787	979-5190
Department of Audit & Control -	
New York State Office Building, Veterans Memorial Hwy., Hauppauge, N. Y. 11787	979-5180
Department of Civil Service -	
New York State Office Building, Veterans Memorial Hwy., Hauppauge, N. Y. 11787	979-2266
Department of Correctional Services -	
New York State Office Building, Veterans Memorial Hwy., Hauppauge, N. Y. 11787	979-5175
Drug Abuse Control Commission -	
New York State Office Building, Veterans Memorial Hwy., Hauppauge, N. Y. 11787	
After Care: 979-5146	
Prevention: 979-5255	
Department of Education -	
Vocational Rehabilitation Division - New York State Office Building, Veterans Memorial Hwy., Hauppauge, N. Y. 11787	979-5242
Department of Environmental Conservation -	751-7900
Region 1 (Nassau & Suffolk Counties)	
State University of New York, Building #40, Stony Brook 11794	
Division of Human Rights -	
24 Wicks Rd., Brentwood 11717	231-8482
Department of Labor -	
Suffolk Branch Office -	
New York State Office Building, Veterans Memorial Hwy., Hauppauge, N. Y. 11787	979-2822
Employment Offices -	
1730 Union Blvd., Bay Shore 11706	666-7480
117 Main St., Bridgehampton 11932	537-3812
25 Depot Rd., Huntington Station 11746	421-3535
293 E. Main St., Patchogue 11772	475-1660
945 W. Main St., Riverhead 11901	727-4340
Work Incentive Program -	
11 E. Main St., Bay Shore 11706	665-5025
315 E. Main St., Patchogue 11772	475-7111

NEW YORK STATE AGENCIES IN SUFFOLK COUNTY

	Area Code 516
Department of Law -	
New York State Office Building, Veterans Memorial Hwy., Hauppauge, N. Y. 11787	979-5190
Department of Local Government -	
New York State Office Building, Veterans Memorial Hwy., Hauppauge, N. Y. 11787	979-5325
Long Island State Park Commission -	
Headquarters - Belmont Lake State Park, P. O. Box 247, Babylon 11702	669-1000
Department of Mental Hygiene -	
Child Research Unit - Kings Park State Hospital	269-1188
Office of Patient Resource - Central Islip State Hospital	724-5660
Hoch Psychiatric Hospital	273-4517
Kings Park State Hospital	269-9626
NE Nassau Psychiatric Hospital	269-9626
Pilgrim State Hospital	273-4517
Suffolk Psychiatric Hospital - Central Islip	234-1777
Coram	698-2444
Huntington Station	549-3598
Suffolk State School	271-7077
24 Hour Emergency Mental Health Service - Central Islip	234-2233
Department of Motor Vehicles -	
111 Deer Park Ave., Babylon 11702	669-0609
1510 Fifth Ave., Bay Shore 11706	665-4164
295 Larkfield Rd., E. Northport 11731	261-8500
118 S. Ocean Ave., Patchogue 11772	475-0138
County Center, Riverhead 11901	727-4700
New York State Sports Authority -	
New York State Office Building, Veterans Memorial Hwy., Hauppauge 11787	979-5353
Office of Parks & Recreation -	
Division of Marine & Recreational Vehicles - 150 Broad Hollow Rd., Melville 11746	271-9818
Department of State -	
New York State Office Building, Veterans Memorial Hwy., Hauppauge 11787	
State Police -	
Bridgehampton & Vicinity	537-0237
Southold & Vicinity	765-2494
Hampton Bays & Sub-station	728-3000
Riverhead & Vicinity	727-2727

NEW YORK STATE AGENCIES IN SUFFOLK COUNTY

	Area Code 516
State University of New York -	
Agricultural & Technical College at Farmingdale -	420-2000
Administrative Offices, Melville Rd., Farmingdale 11735	
University at Stony Brook -	
Nicolls Rd., Stony Brook 11790	246-5000
Department of Taxation & Finance -	
New York State Office Building, Veterans Memorial Hwy.,	
Hauppauge, N. Y. 11787	979-5151
Department of Transportation -	
New York State Office Building, Veterans Memorial Hwy.,	979-5126
Hauppauge, N. Y. 11787	
Transportation Administration: 979-5126	
Regional Director: 979-5080	
Residence 01 Office -	
1400 Old Walt Whitman Rd., Melville 11746	423-1701
Residence 02 Office -	
1180 Hempstead Turnpike, Uniondale (Nassau County)	489-3315
Residence 03 Office -	
Ludlum Ave. & Rte. 104, Riverhead 11901	727-1731
Residence 04 Office -	
371 Carleton Ave., Central Islip 11722	231-6860
Division for Youth -	
New York State Office Building, Veterans Memorial Hwy.,	
Hauppauge, N. Y. 11787	979-5170
Start Center - New Commack Rd., W. Brentwood 11717	667-1188
Youth Home - 3 Hazelwood Pl., Huntington 11743	423-4720
Division of Veterans Affairs -	
New York State Office Building, Veterans Memorial Hwy.,	
Hauppauge, N. Y. 11787	979-5240

FEDERAL AGENCIES IN SUFFOLK COUNTY

	AREA CODE 516
Department of Agriculture -	
127 E. Main St., Riverhead 11901	727-3941
Farmers Home Administration -	
240 W. Main St. Riverhead 11901	727-5666
Atomic Energy Commission -	
Brookhaven Office, Upton 11973	345-3441
Department of Commerce -	
National Marine Fisheries Service -	
Box 606, 22 W. Main St., Patchogue 11772	475-6988
National Weather Service (Forecasts for Suffolk County)	936-1212
Federal Bureau of Investigation -	
215 Deer Park Ave., Babylon 11702	661-6711
Department of Health, Education & Welfare -	
Social Security Admin., Bureau of Hearings & Appeals -	
180 Main St., Smithtown 11787	724-5757
740 Walt Whitman Rd., Huntington 11747	421-3403
75 Oak St., Patchogue 11772	475-6410
Department of Interior, Fish & Wildlife Service -	
Bureau of Sports, Fisheries & Wildlife River Basin Studies -	
50 Maple Ave., Patchogue 11772	475-3434
Morton National Wildlife Refuge -	
Noyack Rd., Sag Harbor 11963	725-2270
Target Rock National Wildlife Refuge -	
West Neck Rd., Lloyd Neck 11743	271-2409
National Park Service (Fire Island Main Office) -	
65 Oak St., Patchogue 11772	289-4810
Internal Revenue Service -	
240 W. Main St., Riverhead 11901	727-3426
444 Rte. 111, Smithtown 11787	724-8824
1040 Waverly Ave., Holtsville 11799	567-4600
Postal Service -	
Postal Inspector - 25 Rte. 111, Smithtown 11787	265-7476
Selective Service System -	
Local Board #1 - 124 W. Main St., Smithtown 11787	265-7363
Local Board #2 - 21 Fourth Ave., Bay Shore 11706	665-6864

FEDERAL AGENCIES IN SUFFOLK COUNTY

	AREA CODE 516
Small Business Administration -	
Planning Building, County Center, Hauppauge 11787	724-2500
Social Security Administration -	
(See Department of Health, Education & Welfare)	
Department of Transportation, Federal Aviation Admin. -	
Flight Service Station -	
L. I. MacArthur Airport, Lake Ronkonkoma 11779	588-1060
Air Route Traffic Control Center - Bohemia 11716	588-1000
Air Traffic Control Tower -	
L. I. MacArthur Airport, Lake Ronkonkoma 11779	588-8061
Veterans Administration -	
Northport Hospital, Northport 11768	261-4400

The original Seal of the Town of Brookhaven was authorized to be used by the Dongan Patent and used by the Town from 1687 until 1872. The letter "D" was the letter assigned to Brookhaven by the Duks's Laws of 1665 and Brookhaven choose it to earmark the cattle, the branch is the olive branch which signifies the emblem of peace, the spears are whaling spears.

Miss Laura G. Ebell, *Historian*

U. S. MILITARY ESTABLISHMENTS

AREA CODE 516

U. S. Air Force -

Recruiting Stations:

1 E. Main St., Bay Shore 11706	665-4941
234 Main St., Huntington 11743	421-4039
1209 New York Ave., Huntington 11743	421-4039
1 S. Ocean Ave., Patchogue 11772	475-0259
82 E. Main St., Patchogue 11772	475-0259
County Center, Riverhead 11901	PA7-2053
8 Miller Pl., Smithtown 11787	265-5510

U. S. Army -

Recruiting Stations:

400 W. Main St., Babylon 11702	587-9300
1 E. Main St., Bay Shore 11706	665-1533
234 Main St., Huntington 11743	427-0643
1 S. Ocean Ave., Patchogue 11772	475-0640
407 E. Main St., Port Jefferson 11777	928-2226
10 Peconic Ave., Riverhead 11901	727-4830
8 Miller Pl., Smithtown 11787	724-3337

U. S. Coast Guard -

Emergency Assistance:

North Shore	AN1-6868
South Shore	728-1171

Recruiting Office:

1 E. Main St., Bay Shore 11706	666-9189

Eatons Neck Coast Guard Station - Northport 11768	AN1-6868
Administration	261-6918
Fire Island Coast Guard Station - Fire Island	661-9100
Montauk Coast Guard Station - Star Island, Montauk 11954	668-2716
Montauk Point Light Station - Montauk 11954	668-2544
Moriches Coast Guard Station - E. Moriches 11940	878-0320
Plum Island Light Station - Orient 11957	323-2460
Shinnecock Coast Guard Station - Hampton Bays 11946	RA8-0078
U. S. Coast Guard Guest House - 632A Stewart Ave., Westhampton Beach 11978	288-4267

U. S. MILITARY ESTABLISHMENTS

	AREA CODE 516
U. S. Marine Corps -	
Recruiting Stations:	
1 E. Main St., Bay Shore 11706	665-3860
925 Merrick Rd., Copiague 11726	842-2220
1 Ocean Ave., Patchogue 11772	475-0500
U. S. Navy -	
Naval & Marine Corps Reserve Training Center -	
1 New York Ave., Huntington 11743	HA3-4646
Naval Reserve Facility -	
1405 Old Country Rd., Riverhead 11901	727-7420
Recruiting Stations:	
1 E. Main St., Bay Shore 11706	665-7083
234 Main St., Huntington 11743	427-5959
10 Peconic Ave., Riverhead 11901	727-6873
8 Miller Pl., Smithtown 11787	265-1998
Recruiting Station Eastern Zone Coordinator -	
1 New York Ave., Huntington 11743	271-2385

COMMUNITY AND CULTURAL SERVICES

PROTECTION SERVICES

EMERGENCY PREPAREDNESS:
Yaphank Ave.
Yaphank, New York 11980
(516)924-4400

FIRE COORDINATOR:
Yaphank Ave.
Yaphank, New York 11980
(516)924-3477

SUFFOLK COUNTY POLICE:

Police Headquarters
Veterans Memorial Highway
Hauppauge, New York 11787
(516)265-5000
Emergency calls 911

PRECINCTS -

1st Precinct - 555 Farmingdale Rd. (Rte. 109), W. Babylon 11704

2nd Precinct - 1071 Park Ave., Huntington 11743

3rd Precinct - 1630 Fifth Ave., Bay Shore 11706

4th Precinct - Old Willets Path, Hauppauge 11787

5th Precinct - Waverly Ave., Patchogue 11772

6th Precinct - Route 25, Coram 11727

7th Squad Detectives, Suffolk County Police Department, Old Country Rd., Westhampton 11977

Fire Island

In urgent and emergency situations, dial 911. All other calls should be directed to the Police Headquarters at 265-5000.

PROTECTION SERVICES

TOWN POLICE DEPARTMENTS

East Hampton:
Pantigo Rd.
East Hampton 11937
324-0024

Riverhead:
54 West Main St.
Riverhead 11901
727-4500

Shelter Island:
Ferry Road
Shelter Island 11964
749-0600

Southampton:
North Road
Hampton Bays 11946
728-3400

Southold:
Main Road
Peconic 11958
765-2600

VILLAGE POLICE DEPARTMENTS

Amityville:
Greene Ave.
Amityville 11701
264-0400

Asharoken:
Asharoken Ave.
Northport 11768
261-7400

East Hampton:
New Town Lane
East Hampton 11937
324-0777

Greenport:
Main Street
Greenport 11944
477-0160

Head of the Harbor:
Tilotson Ave.
St. James 11780
584-7878

Huntington Bay:
Vineyard Road
Huntington 11743
427-2020

Lloyd Harbor:
West Neck Road
Huntington 11743
427-8700

Nissequogue:
Long Beach Road
St. James 11780
584-5300

Northport:
224 Main St.
Northport 11768
261-7500

Ocean Beach:
Midway & Bayberry Walk
Ocean Beach 11770
583-5866

Quogue:
Jessup Ave.
Quogue 11959
653-4175

Sag Harbor:
Main St.
Sag Harbor 11963
725-0058

VILLAGE POLICE DEPARTMENTS - CONTD.

Southampton:
Main St.
Southampton 11968
283-0056

Westhampton Beach:
Sunset Ave.
Westhampton Beach 11978
288-3444

FEDERAL BUREAU OF INVESTIGATION

Resident Agency - 215 Deer Park Ave., Babylon (516) 661-6711
New York Office - 201 East 69th St., New York (212) 535-7700

AREA CODE 516

LONG ISLAND STATE PARK POLICE

Headquarters, Babylon	669-1000
Heckscher, East Islip	581-0055
Sunken Meadow	269-4450
Wildwood State Park, Wading River	929-4418
Orient Beach, Orient Point	323-2440
Montauk Point	668-2424
Hither Hills	668-2946
Robert Moses, Babylon	669-2870

NEW YORK STATE POLICE -- TROOP K

Headquarters, Troop K, Hawthorne, N. Y.	(914) 769-2600
Hampton Bays	728-3000
Riverhead	727-2727
Southold	765-2494
Bridgehampton	537-0237

SUFFOLK COUNTY FIRE DEPARTMENTS

DEPARTMENT OF FIRE SAFETY
County of Suffolk, N. Y.
Box 85
Yaphank, New York 11980
Tel: (516) 924-3477

TOWN OF BABYLON

Amityville Fire Department
16 Greene Avenue
Amityville, N. Y. 11701

Babylon Fire Department
153 W. Main Street
Babylon, N. Y. 11702

Copiague Fire Department
320 Great Neck Road
Copiague, N. Y. 11726

Deer Park Fire Department
94 Lake Avenue
Deer Park, N. Y. 11729

East Farmingdale Fire Department
Conklin St. & East Carman's Road
Farmingdale, N. Y. 11735

Fairchild Hiller Republic
Division Fire Department
Route 110
East Farmingdale, N. Y. 11735

Lindenhurst Fire Department
225 S. Wellwood Avenue
Lindenhurst, N. Y. 11757

North Amityville Fire Department
Route 110, Broadway
Amityville, N. Y. 11701

North Babylon Fire Department
20 Hale Road
North Babylon, N. Y. 11703

No. Lindenhurst Fire Department
P. O. Box 104, 1630 Straight Path
Lindenhurst, N. Y. 11757

West Babylon Fire Department
126 Arnold Avenue
West Babylon, N. Y. 11704

Wyandanch Fire Department
Straight Path
Wyandanch, N. Y. 11798

TOWN OF BROOKHAVEN

Bellport Fire Department
161 Main Street
Bellport, N. Y. 11713

Blue Point Fire Department
Blue Point Avenue
Blue Point, N. Y. 11715

Brookhaven Fire Department
Montauk Highway
Brookhaven, N. Y. 11719

Centereach Fire Department
9 S. Washington Avenue
Centereach, N. Y. 11720

Center Moriches Fire Department
301 Main Street
Center Moriches, N. Y. 11934

Cherry Grove Fire Department
Bayview Walk
Cherry Grove, N. Y. 11782

Coram Fire Department
Rte. 25
Coram, N. Y. 11727

Davis Park Fire Department
Davis Park, N. Y. 11728

SUFFOLK COUNTY FIRE DEPARTMENTS

TOWN OF BROOKHAVEN - CONTD.

East Moriches Fire Department
Pine Street
East Moriches, N. Y. 11940

Eastport Fire Department
Union Avenue
Eastport, N. Y. 11941

Fire Island Pines Fire Department
Fire Island Boulevard
Fire Island Pines, N. Y. 11782

Gordon Heights Fire Department
Hawkins Avenue, P. O. Box 71
Medford, N. Y. 11763

Hagerman Fire Department
1309 Montauk Highway
East Patchogue, N. Y. 11772

Holtsville Fire Department
Long Island Avenue, Box 111
Holtsville, N. Y. 11742

Farmingville Fire Department
Farm to Market Road
Farmingville, N. Y. 11738

Manorville Fire Department
Silas Carter Road
Manorville, N. Y. 11949

Mastic Fire Department
Mastic Road
Mastic, N. Y. 11950

Mastic Beach Fire Department
P. O. Box 382
Mastic Beach, N. Y. 11951

Medford Fire Department
Oregon Avenue
Medford, N. Y. 11763

Middle Island Fire Department
Arnold Drive
Middle Island, N. Y. 11953

Miller Place Fire Department
Miller Place Road
Miller Place, N. Y. 11764

Mount Sinai Fire Department
No. Country Road, Box 229
Mt. Sinai, N. Y. 11766

North Patchogue Fire Department
32 Davidson Avenue
North Patchogue, N. Y. 11772

Ocean Bay Park Fire Department
Bayview Avenue
Ocean Bay Park, N. Y. 11770

Patchogue Fire Department
15 Jennings Avenue
Patchogue, N. Y. 11772

Port Jefferson Fire Department
115 Maple Place
Port Jefferson, N. Y. 11777

Ridge Fire Department
Rte. 25
Ridge, N. Y. 11961

Rocky Point Fire Department
King Road
Rocky Point, N. Y. 11778

Ronkonkoma Fire Department
177 Portion Road
Lake Ronkonkoma, N. Y. 11779

Selden Fire Department
Woodmere Place
Selden, N. Y. 11784

Setauket Fire Department
Rte. 25A
East Setauket, N. Y. 11733

Sound Beach Fire Department
Sound Beach Boulevard, Box 55
Sound Beach, N. Y. 11789

SUFFOLK COUNTY FIRE DEPARTMENTS

TOWN OF BROOKHAVEN - CONTD.

Stony Brook Fire Department
Main Street
Stony Brook, N. Y. 11790

Terryville Fire Department
19 Jayne Boulevard
Port Jefferson Sta., N. Y. 11776

Yaphank Fire Department
Main Street
Yaphank, N. Y. 11980

TOWN OF EAST HAMPTON

Amagansett Fire Department
Main Street, Box 644
Amagansett, N. Y. 11930

East Hampton Fire Department
Cedar Street
East Hampton, N. Y. 11937

Montauk Fire Department
Fire House Road
Montauk, N. Y. 11954

Montauk Air Force Station
Fire Department
Montauk, N. Y. 11954

Springs Fire Department
Fort Pond Boulevard
East Hampton, N. Y. 11937

TOWN OF HUNTINGTON

Centerport Fire Department
9 Park Circle
Centerport, N. Y. 11721

Cold Spring Harbor Fire Department
2 Main Street
Cold Spring Harbor, N. Y. 11724

Commack Fire Department
6301 Jericho Turnpike
Commack, N. Y. 11725

Dix Hills Fire Department
115 East Deer Park Road
Dix Hills, N. Y. 11746

East Northport Fire Department
1 Ninth Avenue
East Northport, N. Y. 11731

Eaton's Neck Fire Department
55 Eaton's Neck Road
Northport, N. Y. 11768

Greenlawn Fire Department
23 Boulevard
Greenlawn, N. Y. 11740

Halesite Fire Department
1 No. New York Avenue
Huntington, N. Y. 11743

Huntington Fire Department
1 Leverich Place
Huntington, N. Y. 11743

Huntington Manor Fire Department
1650 New York Avenue
Huntington Station, N. Y. 11746

SUFFOLK COUNTY FIRE DEPARTMENTS

TOWN OF HUNTINGTON - CONTD.

Melville Fire Department
Sweethollow Road
Melville, N. Y. 11746

Northport Fire Department
204 Main Street
Northport, N. Y. 11768

TOWN OF ISLIP

Bayport Fire Department
Snedecor Avenue
Bayport, N. Y. 11705

Bay Shore Fire Department
60 E. Main Street
Bay Shore, N. Y. 11706

Bohemia Fire Department
950 Pearl Street
Bohemia, N. Y. 11716

Brentwood Fire Department
4th Street
Brentwood, N. Y. 11717

Central Islip Fire Department
96 Carleton Avenue
Central Islip, N. Y. 11722

Central Islip State Hospital
Fire Department
Carleton Avenue
Central Islip, N. Y. 11722

East Brentwood Fire Department
26 Fulton Street
Brentwood, New York 11717

East Islip Fire Department
East Main Street
East Islip, N. Y. 11730

Fair Harbor Fire Department
Bay Walk
Fair Harbor, F. I., N. Y. 11734

Great River Fire Department
River Road
Great River, N. Y. 11739

Hauppauge Fire Department
Wheeler Road
Hauppauge, N. Y. 11787

Heckscher State Park Fire Department
East Islip, N. Y. 11730

Holbrook Fire Department
390 Terry Boulevard
Holbrook, N. Y. 11741

Islip Fire Department
28 Monnel Avenue
Islip, N. Y. 11751

Islip MacArthur Airport
Fire Department
P. O. Box 431
Bohemia, N. Y. 11716

Islip Terrace Fire Department
264 Beaver Dam Road
Islip Terrace, N. Y. 11752

Lakeland Fire Department
929 Johnson Avenue
Ronkonkoma, N. Y. 11779

Ocean Beach Fire Department
Ocean Beach, N. Y. 11770

Pilgrim State Hospital
Fire Department
Box A
West Brentwood, N. Y. 11717

Point O'Woods Fire Department
Point O'Woods, N. Y. 11775

SUFFOLK COUNTY FIRE DEPARTMENTS

TOWN OF ISLIP - CONTD.

Saltaire Fire Department
Broadway
Saltaire, N. Y. 11781

Sayville Fire Department
107 North Main Street
Sayville, N. Y. 11782

Sperry Gyroscope Fire Department
MacArthur Airport
222 Smithtown Avenue
Ronkonkoma, N. Y. 11779

West Islip Fire Department
309 Union Boulevard
West Islip, N. Y. 11795

West Sayville Fire Department
80 Main Street
West Sayville, N. Y. 11796

TOWN OF RIVERHEAD

Grumman Aerospace Corporation
Fire Department
Swan Pond Road
Calverton, N. Y. 11933

Jamesport Fire Department
Manor Lane
Jamesport, N. Y. 11947

Riverhead Fire Department
24 East 2nd Street
Riverhead, N. Y. 11901

Wading River Fire Department
North Country Road
Wading River, N. Y. 11792

Wildwood State Park
Fire Department
Wading River, N. Y. 11792

TOWN OF SHELTER ISLAND

Shelter Island Fire Department
State Road 114
Shelter Island, N. Y. 11964

Shelter Island Heights Fire Dept.
Grand Avenue
Shelter Island Heights, N. Y. 11965

TOWN OF SMITHTOWN

Kings Park Fire Department
Main Street
Kings Park, N. Y. 11754

Kings Park State Hospital
Fire Department
Box A
Kings Park, N. Y. 11754

Nesconset Fire Department
25 Gibbs Pond Road
Nesconset, N. Y. 11767

Nissequogue Fire Department
Moriches Road
St. James, N. Y. 11780

SUFFOLK COUNTY FIRE DEPARTMENTS

TOWN OF SMITHTOWN - CONTD.

St. James Fire Department
North Country Road
St. James, N. Y. 11780

Smithtown Fire Department
100 Elm Avenue
Smithtown, N. Y. 11787

Sunken Meadow State Park
Fire Department
Kings Park, N. Y. 11754

TOWN OF SOUTHAMPTON

Bridgehampton Fire Department
School Street
Bridgehampton, N. Y. 11932

East Quogue Fire Department
Main Street
East Quogue, N. Y. 11942

Flanders Fire Department
Flanders Road
Riverhead, N. Y. 11901
(Flanders)

Hampton Bays Fire Department
Montauk Highway
Hampton Bays, N. Y. 11946

North Sea Fire Department
Noyac Road
Southampton, N. Y. 11968

Quogue Fire Department
Jessup Avenue
Quogue, N. Y. 11959

Sag Harbor Fire Department
Main Street
Sag Harbor, N. Y. 11963

Southampton Fire Department
Windmill Lane
P. O. Box 1435
Southampton, N. Y. 11968

Suffolk County Airport
Fire Department
Westhampton Beach, N. Y. 11978

Westhampton Beach Fire Dept.
Sunset Avenue
Westhampton Beach, N. Y. 11978

TOWN OF SOUTHOLD

Cutchogue Fire Department
New Suffolk Lane
Cutchogue, N. Y. 11935

East Marion Fire Department
Main Road
East Marion, N. Y. 11939

Fishers Island Fire Department
Fishers Island, N. Y. 06390

Greenport Fire Department
3rd Street
Greenport, N. Y. 11944

Mattituck Fire Department
Pike Street & Wickham Avenue
Mattituck, N. Y. 11952

Orient Fire Department
Orchard Street
Orient, N. Y. 11957

Southold Fire Department
Main Road
Southold, N. Y. 11971

UNITED STATES POST OFFICES

TOWN OF BABYLON

Amityville	77 Ireland Place	11701
Babylon	110 Cooper Street	11702
Copiague	695 Marconi Blvd.	11726
Deer Park	1930 Deer Park Ave.	11729
Lindenhurst	65 E. Hoffman Ave.	11757
North Babylon	1138 Deer Park Ave.	11703
West Babylon	632 Sunrise Highway	11704
Wyandanch	Straight Path & Commonwealth Dr.	11798

TOWN OF BROOKHAVEN

Bellport	20 Station Rd.	11713
Blue Point	141-143 Montauk Highway	11715
Brookhaven	Montauk Highway	11719
Center Moriches	35 Railroad Ave.	11934
Centereach	2043 Middle Country Rd.	11720
Coram	316 Middle Country Rd.	11727
Davis Park	Great South Beach	11728
East Moriches	Atlantic Ave.	11940
East Patchogue	1415 Montauk Highway	11774
East Setauket	Main St.	11733
Eastport	Montauk Highway	11941
Farmingville	838 Horseblock Rd.	11738
Holtsville	162 Long Island Ave.	11742
Lake Grove	Hawkins Ave.	11755
Lake Ronkonkoma	Portion Rd.	11779
Manorville	Ryerson Ave.	11949
Mastic	Broadway & Montauk Hwy.	11950
Mastic Beach	110 Mastic Rd.	11951
Medford Station	Robinson & Ohio Aves.	11763
Middle Island	Rte. 25	11953
Miller Place	North Country Rd.	11764
Moriches	Montauk Hwy.	11955
Mount Sinai	North Country Rd.	11766
Patchogue	170 East Main St.	11772
	(Box Mail)	11773
Point O'Woods	Great South Beach	11775
Port Jefferson	407 East Main St.	11777
Port Jefferson Station	550 Jefferson Shopping Plaza	11776
Ridge	Middle Country Rd.	11961
Rocky Point	25A - Broadway & King Rd.	11778
Ronkonkoma	12 Garrity Ave.	11779
Selden	Middle Country Rd.	11784
Setauket	Old Field Rd.	11785

UNITED STATES POST OFFICES

TOWN OF BROOKHAVEN - CONTD.

Shirley	Montauk Hwy. & Upton Rd.	11967
Shoreham	Woodville Rd.	11786
Sound Beach	Bayville Drive	11789
Stony Brook	Main St.	11790
Upton	Brookhaven National Laboratory	11973
Yaphank	Main St.	11980

TOWN OF EAST HAMPTON

Amagansett	Montauk Hwy.	11930
East Hampton	7 Gay Lane	11937
Montauk	South Edison St.	11954
Wainscott	Main St.	11975

TOWN OF HUNTINGTON

Centerport	w/s Center Shore Rd.		11721
Cold Spring Harbor	Main St.		11724
East Northport	353 Larkfield Rd.		11731
Greenlawn	12 Gates Lane		11740
Halesite	New York Ave.		11745
Huntington	55 Gerard St.		11743
	(Box Mail)		11744
Huntington Station	1770 New York Ave.		11746
Annex -	444 East Jericho Tpke.	(Area 1)	11746
		(Area 2)	11747
	(Box Mail)		11748
Melville	1145 Walt Whitman Rd.		11749
Northport	240 Main St.		11768
Dix Hills			11746

TOWN OF ISLIP

Bayport	Middle Rd.	11705
Bay Shore	10 North Bay Shore Ave.	11706
	13-14 5th Ave.	11706
	(Box Mail)	11707
Bohemia	Church St.	11716
Brentwood	Fourth St.	11717
Brightwaters	145 Orinoco Dr.	11718
Central Islip	East Suffolk Ave.	11722

UNITED STATES POST OFFICES

TOWN OF ISLIP - CONTD.

East Islip	11 Greenwood Ave.	11730
Fair Harbor	Great South Beach	11734
Great River	River Rd.	11739
Holbrook	1055 Patchogue Rd.	11741
Islip	309 Main St.	11751
Islip Terrace	Carleton Ave.	11752
Oakdale	Montauk Highway	11769
Ocean Beach	Cottage Walk, Fire Island	11770
Saltaire	Great South Beach	11781
Sayville	130 Green Ave.	11782
West Islip	480 Union St.	11795
West Sayville	Main St.	11796

TOWN OF RIVERHEAD

Aquebogue	Rte. 25	11931
Calverton	Main Rd.	11933
Jamesport	Main St.	11947
Riverhead	Second St.	11901
South Jamesport	Second St.	11970
Wading River	North Country Rd.	11792

TOWN OF SHELTER ISLAND

Shelter Island	State Rd.	11964
Shelter Island Heights	Grand & Sylvan Aves.	11965

TOWN OF SMITHTOWN

Commack	Jericho Tpke.	11725
Hauppauge	Rte. 111	11787
Kings Park	63 Main St.	11754
Nesconset	Smithtown Blvd.	11767
St. James	Lake Ave.	11780
Smithtown	110 East Main St.	11787

TOWN OF SOUTHAMPTON

Bridgehampton	Main St.	11932
East Quogue	Bay Ave.	11942

UNITED STATES POST OFFICES

TOWN OF SOUTHAMPTON - CONTD.

Hampton Bays	Ponquogue Rd.	11946
Quogue	Midland Ave.	11959
Sag Harbor	Main St.	11963
Shinnecock Hills	Railroad Depot	11966
Southampton	Nugent St.	11968
Speonk	Phillips Ave.	11972
Remsenburg	South Country Rd.	11960
Sagaponack	Sag Rd.	11962
Watermill	Montauk Hwy.	11976
Westhampton	Mill Rd.	11977
Westhampton Beach	Main St.	11978

TOWN OF SOUTHOLD

Cutchogue	Griffing Ave.	11935
East Marion	Main Rd.	11939
Fishers Island	Oriental Ave.	06390
Greenport	131 Front St.	11944
Laurel	Main Rd.	11948
Mattituck	Love Land	11952
New Suffolk	Main St.	11956
Orient	Village Lane	11957
Peconic	Peconic Lane	11958
Southold	Main St.	11971

Postal Inspectors 25 Rte. 111, Smithtown 11787

HEALTH SERVICES

HOSPITALS

	AREA CODE 516
COUNTY HOSPITAL -	
Suffolk Home Infirmary (for aged and chronically ill) Yaphank 11980	YA4-3434
FEDERAL HOSPITALS -	
Hospital of the Medical Research Center Brookhaven National Laboratory, Upton 11973	345-3568
Veteran's Administration Hospital Northport 11768	261-4400
PROPRIETARY HOSPITALS -	
Brunswick General Hospital - Hospital Center 366 Broadway, Amityville 11701	264-5000
Lakeside Hospital 25 Cedar Court, Copiague 11726	842-1000
Louden Hall (Brunswick Psychiatric Hospital) 81 Louden Ave., Amityville, 11701	AM4-5000
Smithtown General Hospital Smithtown By-Pass, Smithtown 11787	979-4000
South Oaks Psychiatric Hospital Sunrise Highway, Amityville 11701	AM4-4000
STATE HOSPITAL SERVICES FOR SUFFOLK COUNTY RESIDENTS -	
Adult Patients -- all ages:	
Town of Huntington and Smithtown Kings Park State Hospital	269-6600
Town of Islip Pilgrim State Hospital	231-8000
Town of Brookhaven, Babylon, East Hampton, Riverhead, Shelter Island, Southampton, Southold Central Islip State Hospital	234-6262

HEALTH SERVICES

AREA CODE 516

Nassau & Suffolk Counties

Suffolk Developmental Center, (Dept. of Mental Hygiene Facility for Mentally Retarded Children & Adults; out-patient services as well). (Ask for community services.) 271-3900

Children -- through age 14:

All townships in Suffolk County
Sagamore Children's Center, Melville 427-3355
(by appointment)

VOLUNTARY NON-PROFIT HOSPITALS -

Brookhaven Memorial Hospital
101 Hospital Rd., Patchogue 11772 475-5000

Central Suffolk Hospital
1300 Roanoke Ave., Riverhead 11901 369-6000

Eastern Long Island Hospital
201 Manor Place, Greenport 11944 477-1000

Good Samaritan Hospital and Extended Care Facility
1000 Montauk Highway, West Islip 11795 321-2000

Huntington Hospital
270 Park Ave., Huntington 11743 351-2000

John T. Mather Memorial Hospital
North Country Road, Port Jefferson 11777 473-1320

St Charles Hospital
200 Belle Terre Rd., Port Jefferson 11777 473-2800

St. John's Smithtown Hospital
Rte. 25A, Smithtown 11787 360-2000

Southampton Hospital
265 Herrick Rd., Southampton 11968 283-2600

Southside Hospital
Montauk Highway, Bay Shore 11706 859-3000

HEALTH SERVICES

HEALTH CENTERS

	AREA CODE 516
Amityville (ACE) Health Center Albany Ave., Amityville 11701 Services include adult treatment clinics, general pediatrics and family planning, and outreach component which provides transportation and community services.	842-8400
Brentwood Family Health Center 1734 Brentwood Rd., Brentwood 11717 Services include family practice, family planning, and tuberculosis control.	231-6600
Martin Luther King, Jr., Community Health Center 1617 Straight Path, Wyandanch 11798 Services include general pediatric care, pediatric asthma clinic, pediatric cardiac clinic, adolescent and adult medicine, prenatal and gynecology clinics, and a pap smear program, as well as a family planning clinic, an alcohol clinic, and public health nursing and health guides.	643-5669
Riverhead Health Center Suffolk County Center, Riverhead 11901 Services include adult treatment clinics, general pediatrics, gynecological care, family planning, pediatric cardiology, and x-ray and laboratory services.	727-4700 Ext. 361
South Brookhaven Health Center Bayview Drive, Mastic Beach 11951 Services include mental health services, public health nurses, health aides and waiting-room child care, comprehensive family medicine, and x-ray and laboratory services.	281-1830

MENTAL HEALTH CENTERS

Babylon Mental Health Center 171 Deer Park Ave., Babylon 11702	587-4270
Brentwood Mental Health Center 5 Wicks Rd., Brentwood 11717	273-3381
Farmingville Mental Health Center 15 Horse Block Place, Farmingville 11738	732-0400

HEALTH SERVICES

MENTAL HEALTH CENTERS - CONTD.	AREA CODE 516
Jail Unit - Mental Health Center Center Drive, Riverhead 11901	727-2176 Ext. 254
Riverhead Mental Health Center Suffolk County Center, Riverhead 11901	PA7-4700 Ext. 256

MENTAL HEALTH OUTPATIENT CLINIC SERVICES

Alcoholic Treatment Unit 171 Deer Park Ave., Babylon 11702	587-4270
Wyandanch Satellite Center (Babylon) Martin Luther King, Jr. Health Center, 1617 Straight Path, Wyandanch 11798	643-5669

PROPRIETARY MENTAL HEALTH CENTERS

Association for the Help of Retarded Children 65 Oak St., Patchogue 11772	GR5-0784
Catholic Charities Mental Health Center 21 Fourth Ave., Bay Shore 11706	665-5707
Catholic Charities - Commack Office 155 Indian Head Rd., Commack 11725	543-6200
Catholic Charities - Shirley/Mastic Office 1401 Montauk Highway, Mastic 11950	281-8820
Catholic Charities - Satellite Unit Operation Outreach, 149 Fifth Ave., Bay Shore 11706	665-5320
Family Service League of Suffolk County Stepping Stones Program, 642 New York Ave., Huntington 11743	427-1768
Huntington Township Mental Health Clinic 52 Elm St., Huntington 11743	421-5664
Jewish Community Services of Long Island (Smithtown) 22 Lawrence Ave., Smithtown 11787	724-6300

PROPRIETARY MENTAL HEALTH CENTERS - CONTD.	AREA CODE 516
Maryhaven Diagnostic and Treatment Center 450 Myrtle Ave., Port Jefferson 11777	473-0477
RESPONSE P. O. Box 300, Stony Brook 11790	751-7502
Skills Unlimited Prevention and Rehabilitation Unit 405 Locust Ave., Oakdale 11769	567-3320
Suffolk Child Development Center, Inc. 26 South Saxon Ave., Bay Shore 11706	666-7943
Suffolk Rehabilitation Center for the Physically Handicapped 159 Indian Head Rd., Commack 11725	543-2200
Sunrise Psychiatric Clinic Sunrise Highway, Amityville 11701	AM4-4325
Sunrise Satellite Clinic Box 41, 20 Simmons St., Copiague 11726	691-6025

DRUG USE AND ABUSE

Treatment Services:

Central Screening and Detoxification Clinic Suffolk County Narcotic Addiction Control Commission 1330 Motor Parkway, Hauppauge 11787	582-4141
Veterans Administration Hospital Drug Unit, Northport 11768	AN1-4400
Hope House, South Oaks Hospital Sunrise Highway, Amityville 11701	AM4-4000
Alba-Neck Halfway House 276 Albany Avenue, North Amityville 11701	598-2266
Methadone Maintenance Clinics:	
1121 Deer Park Ave., North Babylon 11703	667-6644
5 Shore Lane, Bay Shore 11706	665-4018
110 E. 10th St., Huntington Station 11746	271-0278

HEALTH SERVICES

YOUTHFUL DRUG ABUSE TREATMENT PROGRAMS

Community Based:	AREA CODE 516
East Hampton YMCA Box 599, East Hampton 11937	324-5646
Brookhaven Town Narcotic Guidance Council 140 North Ocean Ave., Patchogue 11772	751-7500
Babylon Town Narcotic Guidance Council 200 E. Sunrise Highway, Lindenhurst 11757	888-7300
Brentwood Community Action Group 98 Wicks Road, Brentwood 11717	231-9199
Islip Town Narcotic Guidance Council 577 Main St., Islip 11751	581-6694
Concepts for Narcotic Prevention "The Place", Box 434, Northport 11768	261-2670
Huntington Youth Board, Starshine Center 102 W. Jericho Turnpike, Huntington Station 11746	271-3591
Southampton-Tuckahoe Drug Abuse Council 9 Post Crossing, Southampton 11968	283-4440

MEDICARE

Information about the Medicare program can be obtained from the Social Security Administration - Department of Health, Education, and Welfare at any one of the following locations:

75 Oak St. Patchogue 11772
475-6410

740 Walt Whitman Road, Rte. 110
Huntington Station 11746
421-3403

220 West Main St., Riverhead 11901
727-8900

HEALTH SERVICES

MEDICAID

The Medical Assistance Program helps low income families meet the cost of medical services. All public assistance clients are eligible for Medicaid. Other low income families may be eligible as well. For further information:

Medical Assistance Administration
Bay Shore 11706
666-7330

PLANNED PARENTHOOD

Planned Parenthood is a non-profit, private organization which offers many services to the public with fees adjusted according to income. Among the services provided are medically prescribed contraception irrespective of age and income, pap smears, abortion referrals, infertility referrals, pregnancy tests, adoption referrals, sterilization referrals, gonorrhea screening, and sex education and counseling.

Planned Parenthood Center of North Suffolk
17 East Carver
Huntington, New York 11743
427-7154

Clinic hours by appointment only:
Monday and Tuesday Evenings
Thursday Afternoons

Office hours:
9 a.m. - 1 p.m.
Monday through
Friday

Planned Parenthood of East Suffolk, Inc.
119 North Ocean Ave.
Patchogue, New York 11772
GR5-5705

Birth Control Clinics:
Monday Evenings 5:30-8:00 p.m.
Thursday Mornings 8:30-11:00 a.m.

Office hours:
9 a.m. - 5 p.m.

AMERICAN RED CROSS

Suffolk County Chapter
140 North Ocean Ave.
Patchogue 11772
475-6202

AMERICAN RED CROSS - CONTD.

Regional Offices:

280 Deer Park Ave.
Babylon 11702
MO9-0385

1 Bank Ave.
Smithtown 11787
265-8745

90 High St.
Huntington 11743
HA3-0307

Shelter Island 11964
SH9-0632

17 Meeting House Lane
Southampton 11968
AT3-0992

BLOOD PROGRAMS

	AREA CODE 516
Inter County Blood Bank, Inc. 222 Sunrise Hwy., Rockville Centre 11571	536-7100
Long Island Council of Churches 249 Merrick Rd., P. O. Box 105, Rockville Centre 11571	536-8707
Red Cross Headquarters 140 N. Ocean Ave., Patchogue 11772	289-1414

CHURCHES AND SYNAGOGUES

TOWN OF BABYLON

African Methodist Episcopal	
Bethel	50 Cooper Avenue, Babylon
Bethel	20 Simmons Street, Copiague
African Methodist Episcopal Zion	
Amityville	45 44th Street, Amityville
American Evangelical Christian	
Zion Gospel Church	Warren & 44th Street, Copiague
Apostolic Church	
Ephesian's Church Of The Seven Churches of God and Christ	Ephesian Place, Amityville
Assembly of God	
Faith	Amityville
Full Gospel Christian Church	2675 Great Neck Rd., Copiague
North Babylon	1121 Little East Neck Rd., No. Babylon
Baptist	
First	Deer Park
Calvary	803 County Line Road, Amityville
Fire Baptized	139 Dixon Ave., Amityville
First	300 West Main St., Babylon
Hollywood	Great Neck Rd. & Booker Blvd., N. Amityville
Holy Trinity	Albany Avenue, Amityville
New Hope Institutional	30 Harrison Ave., Copiague
St. John	Bethpage Road, Copiague
Wyandanch	Box 264, 85 Pkwy. Blvd., Wyandanch
Mt. Clear	39 Greene Ave., Amityville
Mt. Zion	27 Jackson St., Wyandanch
First	39 East John St., Lindenhurst
New Light	33 Robins St., Lindenhurst
Community	Straight Path - Five Corners, No. Babylon
Fellowship	98 Levy Blvd., Wyandanch
Ebenezer	33 Cooper St., Babylon
Bethel Gospel Mission	44th St. & Albany Ave., Copiague
Christian Science	
First	86 Broadway, Amityville
Church of God By Faith	114 Long Island Ave., Wyandanch
Church of The Lord Jesus Christ	Great Neck Rd. & Miller Ave., Amityville

CHURCHES AND SYNAGOGUES

TOWN OF BABYLON - CONTD.

Church of The Nazarene Community	Box 191, 54 Cumberback Ave., Wyandanch
Evangelical Free Faith	Commack Rd., Deer Park
Gospel Tabernacle	30 Brefni Place, Amityville
Greek Orthodox	
Babylon	54 George Street, Babylon
Jehovah's Witnesses	
Amityville	Clocks Blvd. & Oakley Street, Amityville
Babylon	100 F Hall, Deer Park Ave., Babylon
Lindenhurst	176 Texas Avenue, Lindenhurst
Latter Day Saints	
Church of Jesus Christ	27 Locust Ave., Babylon
Lutheran	
Ascension	33 Bay Shore Rd., Deer Park
Cross of Christ	Deer Park Ave. & Washington St., Babylon
St. John	36 East John St., Lindenhurst
St. Paul	147 Park Ave., Amityville
Trinity	Jamaica Ave. & 20th St., Wyandanch
Methodist	
Babylon	21 James St., Babylon
First	25 Broadway, Amityville
Grace	515 S. Wellwood Ave., Lindenhurst
Simpson	54 Washington Ave., Amityville
Pentacostal	
Bethel Gospel Mission, Inc.	Warren St., Amityville
Full Gospel Christian	Great Neck & Bayside Rds., Copiague
Hatcher's Temple Church of God & Christ	Great Neck Road & Monroe, Amityville
Trinity Pentacostal	115 North 19th, Wyandanch
Mt. Zion	State Ave. & Russell St., Wyandanch
Presbyterian	
First	79 East Main St., Babylon
Community United	Deer Park, Lake Ave., Deer Park
Protestant Episcopal	
Christ	12 Prospect St., Babylon
St. Boniface	Sunrise Hwy. & 46th St., Lindenhurst
St. Mary	175 Broadway, Amityville
St. Patrick's Mission	Long Island Ave., Deer Park

CHURCHES AND SYNAGOGUES

TOWN OF BABYLON - CONTD.

Reformed Church in America	
St. Paul	158 Phelps Lane, W. Babylon
Roman Catholic	
Oak Beach (summer mission)	Attended from St. Joseph's, Babylon
Our Lady of Grace	666 Albin Ave., West Babylon
Our Lady of Perpetual Help	210 S. Wellwood Ave., Lindenhurst
Our Lady of The Assumption	450 Molloy St., Box 373, Copiague
Our Lady of The Miraculous Medal	1434 Straight Path, Wyandanch
St. Joseph	40 Grove Place, Babylon
St. Martin	37 Union Ave., Amityville
SS Cyril & Methodius	125 Half Hollow Rd., Deer Park
West Gilgo Beach (summer mission)	Attended from St. Joseph's, Babylon
Salvation Army	Babylon
Seventh Day Adventist	136 Fire Island Ave., Babylon
Synagogues	
Congregation-Beth Sholom	441 Deer Park Ave., Babylon
Congregation-Beth Sholom	79 County Line Road, Amityville
Ethiopian Hebrew Residence	Hilltop Ave., North Babylon
Lindenhurst Hebrew Congregation	225 4th St., Lindenhurst
Suffolk Jewish Center of Deer Park	330 Central Ave., Deer Park
Temple Beth Am Reform Jewish Congregation	12 West John St., Lindenhurst
Temple Sinai	39 Greene Ave., Amityville
Temple Sinai of Massapequa and Amityville	270 Clock Blvd., W. Amityville
United Christian Church	
Amityville	133 Coolidge Ave., Amityville
Copiague	250 Pinelawn Ave., Copiague

TOWN OF BROOKHAVEN

African Methodist Episcopal	
Bethel	Christian & Locust Aves., Setauket
African Methodist Episcopal Zion	
Bell	Railroad Ave., Center Moriches
Grace	Cleveland St. & Grant Place, Patchogue
Mary	Granny Road, Gordon Heights
Ruth	105 Station Road, Bellport

CHURCHES AND SYNAGOGUES

TOWN OF BROOKHAVEN - CONTD.

American Evangelical Christian	
Full Gospel Church	North Bellport
Assembly of God	
Calvary Full Gospel	19 N. Country Rd., Pt. Jefferson Sta.
Christian Assembly of E. Patchogue	423 Columbus Ave., E. Patchogue
Full Gospel	14 Lakeview Dr. West, Center Moriches
Medford	Route 112, Medford
Shirley	Shirley
Baptist	
Blue Point	5 Maple St., Blue Point
Calvary	Horseblock Rd., Medford
Calvary	43 Jayne Blvd., Pt. Jefferson Sta.
Community	Granny Rd. & Dunbar Ave., P. O. Box 798, Gordon Heights
Faith	Teller Avenue, Coram
First	North Ocean Ave., Patchogue
First	East Main St., P. O. Box 525, Port Jefferson
Grace	163 Hallock Rd., Lake Grove
Lighthouse	Hagerman
Mt. Olive	Middle Island Rd., N. Medford
Rosewood	Medford
Selden	10 Park Hills Drive, Selden
Mt. Zion Mission	49 South St., Patchogue
Bethany Gospel Chapel	King & Apricot Rds., Rocky Point
Bible Protestant	
Manorville	Eastport-Manor Rd., Manorville
Moriches	Montauk Highway, Moriches
Christ Church of the Full Gospel	Senix Ave., Center Moriches
Christian Science	
First	Roe Blvd. & No. Ocean Ave., Patchogue
First	Nicols Road, Setauket
Church of Christ	Sunrise Highway, Patchogue-Terryville Rd., Port Jefferson
Church of God in Christ	44 South St., Patchogue
Church of The Nazarene	11 River Ave., P. O. Box 515, Patchogue

CHURCHES AND SYNAGOGUES

TOWN OF BROOKHAVEN - CONTD.

Community	
Three Village Interdenominational	322 Main St., E. Setauket
Congregational - United Church of Christ	
Farmingville-Holtsville	Farm-to-Market Rd., Farmingville
First of New Village	Wildwood Rd., Lake Grove
Mt. Sinai	North Country Rd., Mt. Sinai
Patchogue	95 East Main St., Patchogue
Rocky Point	Box 317, Rocky Point
Evangelical Free	Echo Ave. & Great River, Sound Beach
Evangelical United Brethren	545 Old Town Rd., Pt. Jefferson Sta.
First Church of God in Christ	Railroad St., Center Moriches
Greek Orthodox	
Church of The Assumption	430 Sheep Pasture Rd., Pt. Jefferson Station
St. John's	Montauk Hwy., Blue Point
Hegeman Memorial Chapel (Ind. Cong.) Stony Brook	Stony Brook School, Stony Brook
Independent	
Eastport Gospel	Montauk Hwy., Eastport
Jehovah's Witnesses	
North Patchogue	Woodside Ave. near Rte. 112, Patchogue
Port Jefferson	Port Jefferson
Speonk Congregation	Bay Avenue, East Moriches
Lutheran	
Christ	Frowein Rd., Moriches By-Pass, Center Moriches
Emmanuel	179 E. Main St., Patchogue
Grace	Lincoln & Mastic Rd., Mastic Beach
Holy Cross	307 Hawkins Ave., Lake Ronkonkoma
Holy Trinity	Middle Island-Yaphank Rd., Middle Island
Hope	46 Dare Road, Selden
Messiah	465 Pond Path, Setauket
Our Saviour	Mark Tree Rd., Centereach
Our Saviour	231 Jayne Ave., Patchogue
St. Mark's	Smith Road, Ridge
St. Paul	309 Patchogue Rd., Pt. Jefferson Sta.
Trinity	Rte. 25A & Jefferson St., Rocky Point

CHURCHES AND SYNAGOGUES

TOWN OF BROOKHAVEN - CONTD.

Mennonite	108 Rustic Road, Centereach
Methodist	
Bellport	S. Country Road, Bellport
Center Moriches	Montauk Hwy., Center Moriches
Community	Christian Ave., Stony Brook
East Moriches	Montauk Hwy., East Moriches
First	603 Main St., Port Jefferson
Lake Ronkonkoma	792 Hawkins Ave., Lake Ronkonkoma
Patchogue	10 Church St., Patchogue
Setauket	Main St., E. Setauket
Trinity	Old Town & Middle Country Rd., Coram
Christ	545 Old Town Rd., Pt. Jefferson Sta.
Pentacostal	
Full Gospel Tabernacle	Shirley
Spanish Pentacostal Church of Patchogue	11 River Ave., Patchogue
Presbyterian	
Brookfield	South St. & Wading River Rd., Manorville
Brookhaven-Southaven	S. Country Rd., Brookhaven
Community	67 Blydenburgh Rd., Centereach
First	Montauk Hwy., E. Moriches
First	Main St., Port Jefferson
Grace	425 Hawkins Rd. East, Selden
Middle Island	Rte. 25, Middle Island
Poospatuck Mission	Poospatuck Reservation, Mastic
Presbyterian Church of Center Moriches	263 Main St., Center Moriches
Setauket	Main Street-Village Green, Setauket
Yaphank	Main Street, Yaphank
Protestant Episcopal	
All Souls	Box 659, Christian Ave., Stony Brook
Caroline	Main Street, Setauket
Christ	64 S. Country Rd., Bellport
Christ	127 Barnum Ave., Port Jefferson
St. Andrew	Neighborhood Rd., Mastic Beach
St. Andrew	Main Street, Yaphank
St. James	Beaver Dam Rd. & Bay Ave., Brookhaven
St. John	Railroad Ave., Center Moriches
St. Mark	Jamaica Ave., Medford Station
St. Mary	Lake Shore Rd., Lake Ronkonkoma
St. Michael & All Angels	Wilson Ave. s/o Rte. 25, Gordon Hieghts
St. Paul	27 Rider Ave., Patchogue
St. Cuthbert's	18 Magnolia Place, Selden

CHURCHES AND SYNAGOGUES

TOWN OF BROOKHAVEN - CONTD.

Reform Church in America	
Stony Brook	Pembrook Dr. & Oxhead Rd., Stony Brook
Reformed Episcopal	
St. Andrew	N. Coleman Rd., Centereach
Roman Catholic	
Assumption of The Blessed Virgin Mary	21 Chestnut St., Centereach
Infant Jesus	110 Myrtle Ave., Pt. Jefferson
Mary Immaculate	16 Browns Lane, Bellport
Most Precious Blood (summer mission)	Davis Park
Our Lady of Mt. Carmel	296 W. Main St., Patchogue
Our Lady of Perpetual Help	Hilltop Drive, Miller Place
Our Lady of The Snow	175 Blue Point Ave., Blue Point
St. Anthony of Padua	Rte. 25A, Box 768, Rocky Point
St. Frances Cabrini	Box 187, Middle Country Rd., Coram
St. Francis de Sales	7 Amity St., Patchogue
St. James	Main Street, Setauket
St. John Chapel (Shoreham)	Attended from St. John Baptist, Wading River
St. John Evangelist	25 S. Ocean Ave., Box 622, Center Moriches
St. Joseph	45 Church St., Lake Ronkonkoma
St. Joseph the Worker	1341 Montauk Hwy., E. Patchogue
St. Jude	89 Overlook Drive, Mastic Beach
St. Louis de Montfort (Sound Beach)	New York Ave., Sound Beach - attended from Infant Jesus, Pt. Jefferson
St. Margaret of Scotland	18 Magnolia Place, Selden
St. Sylvester	Ohio Avenue, Medford
SS. Peter & Paul (Manorville)	attended from St. John Baptist, Wading River
St. Gregory Old Catholic Church	Box 791, Patchogue
St. Gerald Majellaeh	65 Nadine Lane, Terryville
Salvation Army	Blue Point Ave., Blue Point Patchogue Middle Island
Seventh Day Adventist	184 N. Ocean Ave., Patchogue
Synagogues	
Jewish Center of the Moriches	Main St., Center Moriches
North Shore Jewish Center	Main St., East Setauket
Ronkonkoma Jewish Center	Hawkins Ave., Lake Ronkonkoma
Temple Beth-El of Patchogue	45 Oak Street, Patchogue
Temple Isaiah	1404 Stony Brook Rd., Stony Brook

CHURCHES AND SYNAGOGUES

TOWN OF BROOKHAVEN - CONTD.

Unitarian	
Fellowship of Bellport	51 Browns Lane, Bellport
Fellowship of Three Villages	Cedar Ave., Stony Brook

TOWN OF EAST HAMPTON

African Methodist Episcopal Zion	
East Hampton	East Hampton
Baptist	
Calvary	Three Mile Harbor Rd., E. Hampton
Lutheran	
St. Michael	Legion Hall, Montauk Hwy., Amagansett
Methodist	
First	35 Pantigo Rd., East Hampton
Presbyterian	
Community	P. O. Box 270, Montauk
First	Box 193, Main St., Amagansett
First	Main St., East Hampton
Springs Community Chapel	Fireplace Rd., East Hampton
Protestant Episcopal	
St. Luke	18 James Lane, East Hampton
St. Thomas	Montauk & Beach Hwys., Amagansett
Roman Catholic	
Most Holy Trinity	57 Buell Lane, East Hampton
St. Peter The Apostle (Amagansett)	attended from Most Holy Trinity, East Hampton
St. Theresa of Lisieuv	South Etna St., Montauk
Synagogues	
Jewish Center of The Hamptons	Woods Lane, East Hampton

TOWN OF HUNTINGTON

African Methodist Episcopal	
Allen	Church & Vail Streets, Northport
Bethel	291 Park Ave., Huntington

CHURCHES AND SYNAGOGUES

TOWN OF HUNTINGTON - CONTD.

Assembly of God	
Assembly of God Pentacostal	9 East 14th St., Huntington Sta.
East Northport Gospel	235 Elwood Rd. at 5th Ave., East Northport
Baptist	
Evergreen	Box 144, 302 Spring Rd., Hunt. Sta.
Fellowship	317 W. Hills Rd., Huntington Sta.
First	Deer Park Ave. & Wolf Hill Road, Dix Hills
Huntington	6 Oakwood Road, Huntington
Joshua	376 Broadway, Greenlawn
Northport	Elwood & Clay Pitts Rd., Northport
Sovereign Grace	Hunter's Lane & Melville Rd., Huntington Sta.
Bible Protestant	
Little White Church in The Wildwood	Route 110, Melville
Christian Science	
First	449 Main St., Huntington
Northport	55 Laurel Ave., Northport
Church of Christ	
East Northport	130 Vernon Valley Rd., E. Northport
Huntington	Park Ave. & Broadway, Huntington
Huntington Station	Depot Rd. & Adelaide St., Hunt. Sta.
Church of God in Christ	
Usry's Temple	63 11th Ave., Huntington Station
Congregational - United Church of Christ	
Huntington	Washington Dr., Huntington
Eastern Orthodox	
St. Andrew	26 Furwood Drive, E. Northport
Evangelical Covenant Community	203 Cedar Rd., E. Northport
Evangelical Free	28 Foxhurst Rd., Huntington Sta.
Greek Orthodox	
St. Paraskevi	Shrine Place, Greenlawn
Jehovah's Witnesses	Huntington

CHURCHES AND SYNAGOGUES

TOWN OF HUNTINGTON - CONTD.

Lutheran	
Bethel Lutheran Brethren	Pine Tree Rd., Huntington Sta.
Christ	189 Burr Rd., E. Northport
Gloria Dei	22 East 18th St., Huntington Sta.
King of Kings	Old So. Path & Old Country Rd., Melville
St. Paul	106 Vernon Valley Rd., E. Northport
St. Peter Evangelical	Ogden Court near East 17th St., Huntington Sta.
St. Luke	30 Candlewood Path, Dix Hills
Methodist	
Centerport	15 Park Circle, Centerport
Community	170 Main St., Cold Spring Harbor
Dix Hills	Deer Park Ave. & Candlewood Path, Dix Hills
East Northport	1018 Pulaski Rd., E. Northport
Huntington	180 West Neck Rd., Huntington
St. Paul	270 Main St., Northport
West Hills	Jericho Tpke., Huntington Sta.
Pentacostal	
Mt. Calvary Holy	9 Academy Pl., Huntington Sta.
Presbyterian	
Bethany	425 Maplewood Rd., Huntington Sta.
Central	240 Main Street, Huntington
First	497 Pulaski Rd., Greenlawn
First	Main St., Northport
Melville-Sweet Hollow	Gwynne Rd., Box 782, Huntington Sta.
Old First	125 Main St., Huntington
Protestant Episcopal	
St. John	Main Rd., Cold Spring Harbor
St. John	Main St., Huntington
St. John	12 Prospect St., Huntington
St. Lawrence of Canterbury	655 Old Country Rd., Dix Hills
Trinity	130 Main St., Northport
Roman Catholic	
Our Lady Queen of Martyrs	Prospect & Mill Dam Rds., Centerport
St. Anthony of Padua	Cheshire Place, E. Northport
St. Elizabeth	181 Wolf Hill Rd., Melville
St. Francis of Assisi	Front St., Greenlawn
St. Hugh	21 E. 9th St., Huntington Sta.
St. Matthew	35 New N. Service Rd., Huntington
St. Patrick	400 Main St., Huntington
St. Philip Neri	344 Main St., Northport

CHURCHES AND SYNAGOGUES

TOWN OF HUNTINGTON - CONTD.

Salvation Army	319 Clay Pitts Rd., E. Northport
Seventh Day Adventist	
Church of Huntington	West 9th St., Huntington Sta.
Synagogues	
Dix Hills Jewish Center	Deer Park Ave., Dix Hills
East Northport Jewish Center	328 Elwood Rd., E. Northport
Huntington Hebrew Congregation	510 Park Ave., Huntington
South Huntington Jewish Center	2600 New York Ave., Huntington Sta.
Temple Beth El of Huntington	660 Park Ave., Huntington
Temple Shalom	Box 474, Goose Hill Rd., Cold Spring Harbor
Temple Beth Torah	158 Carmens Rd., Dix Hills
Unitarian	
Fellowship of North Suffolk	109 Browns Road, Huntington
Unity in Huntington	559 Woodbury Rd., Huntington

TOWN OF ISLIP

African Methodist Episcopal	
Bethel	54 Brook Street, Bay Shore
African Methodist Episcopal Zion	Pine Aire Drive, Brentwood
Assembly of God	
Bay Shore	Bay Shore Rd., Bay Shore
First Christian Church of Brentwood	1818 5th Ave., Bay Shore
Full Gospel	Floral Parkway, Great River
Baptist	
Calvary	Union Blvd., Bay Shore
First	175 Second Ave., Bay Shore
First	Half Mile Rd., Central Islip
First	324 Lakeland Ave., Sayville
First	47 Colony Drive, W. Sayville
First Spanish	1568 North 5th Ave., Bay Shore
First Spanish	51 Hawthorne Ave., Central Islip
Hope Missionary	Lemon St., Central Islip
New Bethany	1514 Brentwood Rd., Brentwood
New Jerusalem	37 McArthur St., Brentwood
Christian Science	
First	8 Lawrence Lane, Bay Shore

CHURCHES AND SYNAGOGUES

TOWN OF ISLIP - CONTD.

Church of Christ	36 Bay Shore Rd., W. Islip 600 Montauk Hwy., W. Islip
Church of The Nazarene Community	40 Seneca Drive, Brightwaters
Brentwood	56 Madison Ave., Brentwood
Islip	Commack Rd., & Concord St., Islip
Congregational - United Church of Christ	
First	1860 Union Blvd., Bay Shore
Sayville	131 Middle Road, Sayville
Fourth Church of the Four Leaf Clover	Hiram Ave. & Mohawk Place, Holbrook
Full Gospel Assembly	Floral Park St., Great River
Gospel	
Central Islip Chapel	225 Joshua's Path, Central Islip
Jehovah's Witnesses	
Islip	Beaverdam Rd., Islip Terrace
Lutheran	
Christ	117 Carleton Ave., Islip Terrace
Grace	Caleb's Path & Ocean Ave., Central Islip
Peace	Ocean Ave., Bohemia
Prince of Peace	800 Candlewood Rd., Brentwood
St. John	48 Greene Ave., Sayville
St. John Evangelical	1675 Coates Ave., Holbrook
St. Luke	3 Lawrence Lane, Bay Shore
Trinity	Union Blvd. & Nassau Ave., Islip
Methodist	
Bayport	482 Middle Rd., Bayport
First	58 Wheeler Rd., Central Islip
Islip	Main St. & Church Ave., Islip
United	107 E. Main St., Bay Shore
Sayville	164 Greene Ave., Sayville
Mission Chapel	Great River
Pentacostal	
Christian Pentacostal	14 Massachusetts Ave., Bay Shore
Christ Pentacostal	1370 Ferndale, Central Islip
Latin American Pentacostal Church Of God, Inc.	1587 Fifth Ave., Bay Shore

CHURCHES AND SYNAGOGUES

TOWN OF ISLIP - CONTD.

Presbyterian	
Brentwood	125 3rd St., Brentwood
Islip	Main St., Islip
Westminster United	109 Udall Rd., West Islip
Protestant Episcopal	
Christ	Third Ave., Brentwood
Church of The Messiah	53 Carleton Ave., Central Islip
Emmanuel	Great River Rd., Great River
House of The Holy Nativity	143 Bayway Ave., Bay Shore
St. Andrew	Broadway, Saltaire (summer only)
St. Ann	262 South Main St., Sayville
St. John	P. O. Box 344, Montauk Hwy., Oakdale
St. Luke	906 Church St., Bohemia
St. Mark	754 Montauk Hwy., Islip
St. Peter	500 S. Country Rd., Bay Shore
Seventh Day Adventists	
Bay Shore	Box 303M, Bay Shore
Reformed	
Christian	277 E. Main St., East Islip
Christian	31 Rallstone Ave., W. Sayville
Reformed Church in America	
First	38 Cherry Ave., West Sayville
Roman Catholic	
Church of the Good Shepherd	1370 Grundy Ave., Holbrook
Our Lady of Lourdes	455 Hunter Ave., West Islip
Our Lady of The Magnificat (summer mission)	Ocean Beach
Our Lady of The Sea (summer mission)	Saltaire
St. Anne	141 8th Street, Brentwood
St. John of God	84 Carleton Ave., Central Islip
St. John Nepomucene	1140 Locust Ave., Bohemia
St. Lawrence	212 W. Main St., Sayville
St. Luke	166 Jefferson Ave., Brentwood
St. Mary	118 Main St., East Islip
St. Patrick	9 N. Clinton Ave., Bay Shore
St. Peter The Apostle	94 Vally Stream St., Islip Terrace
Synagogues	
Brentwood Jewish Center	6th Ave., Brentwood
Central Islip Jewish Community Center	125 West Clift St., Central Islip
Jewish Center of Bay Shore	34 No. Clinton Ave., Bay Shore

CHURCHES AND SYNAGOGUES

TOWN OF ISLIP - CONTD.

Synagogues - contd.	
Sayville Jewish Community Center Temple Shalom	225 Greeley Ave., Sayville
Sinai Reform Temple	39 Brentwood Rd., Bay Shore
B'nai Israel Reformed Temple	P. O. Box 158, Oakdale
Unitarian	
South Suffolk Fellowship	28 Brentwood Rd., Bay Shore

TOWN OF RIVERHEAD

African Methodist Episcopal Zion	
Goodwill	Flanders Road, Riverhead
Assemblies of God	
Flanders Chapel	Flanders Road, Riverhead
Baptist	
Calvary	515 Riverleigh Ave., Riverhead
Emmanuel	28 Osprey Ave. (Rte. 58), Riverhead
First	Raynor Ave., P. O. Box 604, Riverhead
Friendship	39 Anchor St., Riverhead
Shiloh	769 Harrison Ave., Riverhead
Byzantine Ukranian Catholic	
St. John The Baptist	820 Pond View, Riverhead
Christian and Missionary Alliance	
Roanoke Heights Alliance	941 Roanoke Ave., Riverhead
Church of Christ	
Calverton	Rte. 25, Calverton
Riverhead	Rte. 58 & Ostrander Ave., Riverhead
Church of God in Christ	87 Old Quogue Rd., Riverhead
Congregational - United Church of Christ	
Aquebogue	Main Road, Aquebogue
Baiting Hollow	Sound Ave., Calverton
First	103 First St., Riverhead
Jamesport	Main Road, Jamesport
Sound Avenue	North Road, Riverhead
Wading River	N. Country Rd., Wading River
East Main Street Bible Truth Center	East Main St. & Hubbard Ave., Riverhead

CHURCHES AND SYNAGOGUES

TOWN OF RIVERHEAD - CONTD.

Lutheran	
Our Redeemer	534 Griffing Ave., Riverhead
Methodist	
Flanders	Flanders Road, Flanders
Riverhead	204 E. Main St., Riverhead
Protestant Episcopal	
Grace	573 Roanoke Ave., Riverhead
St. Luke's Chapel	Camp DeWolfe, Wading River
Religious Society of Friends	
The Eastern Long Island Meeting	Sound Avenue Congregational Church, Northville
Roman Catholic	
St. Isidore	622 Pulaski St., Riverhead
St. John The Baptist	RFD #1, Box 212, Wading River
St. John The Evangelist	546 St. John's Place, Riverhead
Salvation Army	120 Peconic Ave., Riverhead
Synagogues	
Temple Israel of Riverhead	490 Northville Tpke., Riverhead

TOWN OF SHELTER ISLAND

Non-Denominational	
Chapel in The Grove (summer only)	Shelter Island Heights
Presbyterian	
First	Rte. 114, State Rd., Shelter Island
Protestant Episcopal	
St. Mary	St. Mary's Rd., Shelter Island
Roman Catholic	
Our Lady of The Isle	State Rd., Shelter Island Heights

TOWN OF SMITHTOWN

Baha'i Faith	N. Country Rd., St. James

CHURCHES AND SYNAGOGUES

TOWN OF SMITHTOWN - CONTD.

Baptist	
Christ	Veterans Memorial Hwy., Commack
Commack	Veterans Memorial Hwy. & Oaklawn Drive, Commack
North Shore	Patiky Street, Kings Park
Smithtown	450 Edgewood Ave., Smithtown
Christian and Missionary Alliance	
The Neighborhood Church	10 Beechwood Lane, Commack
Christian Science	
First	Hauppauge & Mt. Pleasant Rds., Smithtown
Church of Christ	
Commack	25 Old Indian Head Rd., Commack
Nesconset	Smithtown Blvd. at Nichols Rd., Nesconset
Church of Latter Day Saints	300 Old Willets Path, Hauppauge
Community Covenant	Commack
Full Gospel Church	2nd St. & Woodlawn Ave., St. James
Jehovah's Witnesses	Old Willets Path, Smithtown
Lutheran	
Calvary	10 Apple Tree Dr., Hauppauge
Church of The Abiding Presence	Rte. 25A & Sunken Meadow Road, Ft. Salonga
Holy Cross	Jericho Tpke., Commack
St. Andrew	4 New Mill Rd., Smithtown
St. James	2nd St. & Woodlawn Ave., St. James
Methodist	
Commack	486 Town Line Road, Commack
Hauppauge	465 Town Line Road, Hauppauge
Lucien Memorial	109 Main St., Kings Park
St. James	Moriches Road, Head of the Harbor
Smithtown	Rte. 25, Box 825, Smithtown
Pentacostal	
Gospel Tabernacle	New York Ave. & Colonial Rd., Smithtown
Presbyterian	
First	175 E. Main Street, Smithtown
Good Shepherd United Presbyterian	8 Pierre Drive, Commack
Nesconset	51 Charter Road, Nesconset

CHURCHES AND SYNAGOGUES

TOWN OF SMITHTOWN - CONTD.

Protestant Episcopal	
St. James	490 N. Country Rd., St. James
St. Johnland, Kings Park Chapel of St. John	Sunken Meadow Rd., Kings Park
St. Thomas of Canterbury	Brooksite Drive, Smithtown
Religious Society of Friends	
Conscience Bay Meeting	Moriches Road, St. James
Roman Catholic	
Christ The King	2 Byron Road, Commack
St. Joseph	59 Church St., Kings Park
St. Patrick	280 E. Main St., Smithtown
SS. Philip & James	N. Country Rd., St. James
St. Thomas More	Kings Highway, Hauppauge
Synagogues	
Commack Jewish Center	83 Shirley Court, Commack
Kings Park Jewish Center	Rte. 25A, Kings Park
Temple Beth Sholom	Edgewood Ave., Smithtown
Temple Beth David	100 Hauppauge Rd., Commack

TOWN OF SOUTHAMPTON

African Methodist Episcopal	Quogue
African Methodist Episcopal Zion	
St. David	Eastville Ave., Sag Harbor
St. Paul	Montauk Hwy., Quogue
Mt. Calvary	Southampton
Baptist	
Community	16 Plant Street, Southampton
First	Corwith Road, Bridgehampton
First	57 Halsey Ave., Southampton
Christian and Missionary Alliance	Little Plains Rd., Southampton
Christian Science	
First	Cameron St., Southampton
Church of God in Christ	Hillcrest Ave., Southampton
Jehovah's Witnesses	
Speonk	North Phillips Ave., Speonk
Westhampton	33 Hazelwood Ave., Westhampton

CHURCHES AND SYNAGOGUES

TOWN OF SOUTHAMPTON - CONTD.

Community Bible Church (Non-Denominational)	Noyac Road, Sag Harbor
Lutheran	
Christ Our Saviour	Montauk Hwy., E. Quogue
Incarnation	Box 96, Montauk Hwy. & Hayground Road, Bridgehampton
Methodist	
Beach	41 Mill Rd., Westhampton Beach
Bridgehampton	Main St., Bridgehampton
East Quogue	Montauk Hwy., E. Quogue
Hampton Bays	156 West Montauk Hwy. at Springville Rd., Hampton Bays
Padgett's Temple	No. McGee St., Southampton
Sag Harbor	Madison at Amity, Box 1146, Sag Harbor
Southampton	9 Post Crossing, Southampton
Westhampton	Montauk Hwy., Westhampton Beach, Box 173
Presbyterian	
First	Main St., Bridgehampton
First	Union St., Sag Harbor
First	2 South Main St., Southampton
Quogue Chapel	Quogue
Remsenburg	Main St., Remsenburg
Shinnecock	Box M, Shinnecock Reservation, Southampton
Westhampton Beach	39 Mill Rd., Westhampton Beach
Protestant Episcopal	
Atonement	Old Quogue St., Quogue (summer only)
Christ	Hampton St. corner Union, Sag Harbor
Order of The Teachers of The Children of God	The Tuller School, North Haven
St. Andrew's Dune	Dune Rd., Southampton (summer only)
St. Ann	Main St. & Hull Lane, Bridgehampton
St. James	Sag Harbor Rd., Noyac
St. John	112 South Main St., Southampton
St. Mark	Main St., Westhampton Beach
St. Mary	Ponquogue Rd., Hampton Bays
Roman Catholic	
East Quogue Mission Chapel	attended from St. Rosalie, Hampton Bays
Immaculate Conception	Franklin Ave., Westhampton Beach
Our Lady of Poland	35 Maple Street, Southampton
Queen of The Most Holy Rosary	Montauk Hwy., Bridgehampton
Sacred Hearts of Jesus and Mary	156 Hill St., Southampton
St. Andrew	Division St., Sag Harbor
St. Rosalie	Main St., Hampton Bays

CHURCHES AND SYNAGOGUES

TOWN OF SOUTHAMPTON - CONTD.

Synagogues	
Temple Israel	Elizabeth St. & Atlantic Ave., Sag Harbor

TOWN OF SOUTHOLD

African Methodist Episcopal Zion	
Clinton Memorial	Third Street, Greenport
Baptist	
First	North Road, Cutchogue
First	Box 66, Main Rd., East Marion
First	650 Main St., Greenport
North Fork	Route 27A, Mattituck
Shiloh	North Rd. at Mill Creek Rd., Southold
Unity	Factory Lane, Mattituck
Christian Science	Grange Hall, Main Rd., Southold
Church of The Nazarene	Main Road, Orient
Congregational	Main Road, Orient
Jehovah's Witnesses	225 South St., Greenport
Lutheran	
Advent	Legion Ave., Mattituck
St. Peter	West Front St., Greenport
Methodist	
Cutchogue	Main Rd., Box 120, Cutchogue
Greenport	632 Main St., Greenport
Orient	Village Lane, Orient
Southold	Main Rd., Box 62, Southold
Pentacostal	
Church of God in Christ	Middle Road, Peconic
Presbyterian	
First	Main St., Cutchogue
First	Main St., Greenport
First	Main St., Southold
Mattituck	P. O. Box 65, Main Rd., Mattituck

TOWN OF SOUTHOLD - CONTD.

Protestant Episcopal	
Holy Trinity	Main St. & Manor Place, Greenport
Redeemer	Sound & Westphalia Aves., Mattituck
St. Edmund The Martyr Chapel	Tucker's Lane, Southold
St. John	Fishers Island
Roman Catholic	
Our Lady of Ostrabrama	Depot Lane, Cutchogue
Sacred Heart	Main Street, Cutchogue
St. Agnes	Front Street, Greenport
St. Patrick	Main Street, Southold
Our Lady of Good Council	Mattituck
Universalist	P. O. Box 448, Main Street, Southold

When in 1683 Governor Dongan created the Three Ridings of the New York Colony, he included all of Suffolk in the East Riding. Huntington being the fifth Town from the east (where numbering began) received the fifth letter of the alphabet, as its designation. Thus the letter "E" was its symbol. The symbol was surrounded, in part, by the abbreviation of the name of the Town. Thus, H.U.N. The old style "U" was used which resembles "V". In 1956 a new Seal was designed for the architect to use in the new County building. In the new Seal the old Seal was included, plus the present Field which shows the date of our first Indian deed; from which date we base the founding of our Town.

Mr. Roy E. Lott, *Historian*

COLLEGES & UNIVERSITIES IN SUFFOLK COUNTY

	AREA CODE 516
Dowling College - (formerly Adelphi Suffolk College) Idle Hour Blvd., Oakdale, N. Y. 11769	589-6100
Friends World College - West Neck Road, Lloyd Harbor 11743	549-5000
Polytechnic Institute of New York, Long Island Center - Route 110, Farmingdale, N. Y. 11735	694-5500
C. W. Post/St. Joseph's - C. W. Post/St. Joseph's Coordinate Campus: Brentwood, N. Y. 11717	273-5112
Southampton College - Montauk Highway, Southampton, N. Y. 11968	283-4000
State University of New York at Stony Brook - Nicolls Rd., Stony Brook, N. Y. 11790	246-5000
State University Agricultural and Technical College at Farmingdale - Route 110, Farmingdale, N. Y. 11735	420-2000
Suffolk County Community College - Main Campus: 533 College Rd., Selden, N. Y. 11784 Western Campus: Crooked Hill Rd., Brentwood, N. Y. 11717	732-1600

Empire State College - 997-4700

Experimental college which offers an external degree program. Nearest administrative center is located at 223 Store Hill Road, Old Westbury, N. Y. 11568 (on the campus of SUNY at Old Westbury).

TOWN HISTORIANS, HISTORICAL SOCIETIES AND MUSEUMS

COUNTY HISTORIAN

Mr. George Weeks
15 First Avenue
Bay Shore, New York 11706
665-9218

TOWN OF BABYLON

TOWN HISTORIAN

Mr. Henry Connolly
139 Washington Ave.
Amityville, N. Y. 11701
691-7328

Amityville Historical Society

Wm. Lander Museum
Broadway & Ireland Place
Amityville, N. Y. 11701
598-1486 or 264-1043

Lindenhurst Historical Society
215 Wellwood Ave.
Lindenhurst, N. Y. 11757
888-7300

Old Village Hall Museum
215 Wellwood Ave.
Lindenhurst, N. Y. 11757
888-7300

TOWN OF BROOKHAVEN

TOWN HISTORIAN

Mr. David Overton
Brookhaven Town Hall
205 S. Ocean Ave.
Patchogue, N. Y. 11772
475-5500

Sachem Historical Society
Holbrook, N. Y. 11741

Bellport Barn Museum
12 Bell St.
Bellport, N. Y. 11713
286-8773

Brookhaven Town Museum
Roe Ave.
E. Patchogue, N. Y. 11772
475-1700

Hawkins-Mount House
Off Rte. 25A at Gould Rd.
Stony Brook, N. Y. 11790
751-0066

TOWN HISTORIANS, HISTORICAL SOCIETIES AND MUSEUMS

TOWN OF BROOKHAVEN - CONTD.

Manor of St. George Museum
Smiths Point-Wm. Floyd Pkwy.
Neighborhood Rd.
Mastic, N. Y. 11950
281-5355

Mather House Museum
Prospect St.
Port Jefferson, N. Y. 11777
473-2665

Sherwood-Jayne House
Old Post Rd.
E. Setauket, N. Y. 11733
941-9444

Stony Brook Rehabilitation
Stony Brook, N. Y. 11790

Carriage House & Suffolk Museum
Route 25A
Stony Brook, N. Y. 11790
751-0066

Historical Collection of Brookhaven
Town Hall
205 S. Ocean Ave.
Patchogue, N. Y. 11772
475-5500

Historical & Contemporary Museums
at Stony Brook
Christian Ave. & Rte. 25A
Stony Brook, N. Y. 11790
751-0066

Swan River Schoolhouse
Rowe Ave.
E. Patchogue, N. Y. 11772
475-1700

Thompson House
North Country Rd.
1 mile east of RR station
Stony Brook, N. Y. 11790
941-9444

TOWN OF EAST HAMPTON

TOWN HISTORIAN

Mr. Carleton Kelsy
Main Street
Amagansett, N. Y. 11930

Amagansett Historical Society

Montauk Historical Society

Clinton Academy
Rte. 27
E. Hampton, N. Y. 11937
324-0713

Guild Hall
Main St.
E. Hampton, N. Y. 11937
324-0806

East Hampton Historical Society

The Old Sagg Harbour Committee

Miss Amelia's Cottage
Rte. 27
Amagansett, N. Y. 11930
267-3020

Old Custom House
Garden St.
Sag Harbor, N. Y. 11963
941-9444

TOWN OF EAST HAMPTON - CONTD.

Second House Museum
Montauk Hwy.
Montauk, N. Y. 11954
668-2759

Long Island Pennypacker Collection
159 Main St.
E. Hampton, N. Y. 11937

Montauk Indian Museum
Main St. at the Atlantic
Montauk, N. Y. 11954

East Hampton Town Marine Museum
Bluff Rd.
Amagansett, N. Y. 11930
267-6160

Home Sweet Home
14 James Lane
E. Hampton, N. Y. 11937
324-0713

Mulford House
James Lane
E. Hampton, N. Y. 11937

Old Hook Mill
N. Main St.
E. Hampton, N. Y. 11937
324-4150

Suffolk County Whaling Museum
Main & Garden Sts.
Sag Harbor, N. Y. 11963
725-0770

Old Town House
Main St. - Rte. 27
E. Hampton, N. Y. 11937

TOWN OF HUNTINGTON

TOWN HISTORIAN

Mr. Rufus B. Langhans
Town Hall
Huntington, N. Y. 11743
421-1000

Huntington Historical Society
High St. & New York Ave.
Huntington, N. Y. 11743
427-7045

Hecksher Museum
Rte. 25A & Prime Ave.
Huntington, N. Y. 11743
271-4440

Vanderbilt Museum & Planetarium
Little Neck Rd.
Centerport, N. Y. 11721
261-5656 or 757-7500

Whaling Museum
Main St.
Cold Spring Harbor, N. Y. 11724
367-3418

Northport Historical Society

Quaker Thomas Powell House
434 Park Ave.
Huntington, N. Y. 11743
427-3981

Walt Whitman House
246 Walt Whitman Rd.
Huntington Sta., N. Y. 11746
427-5240

TOWN HISTORIANS, HISTORICAL SOCIETIES AND MUSEUMS

TOWN OF ISLIP

TOWN HISTORIAN

Mr. George Weeks*
15 First Avenue
Bay Shore, N. Y. 11706
665-9218

Islip Town Historical Museum
Gilette Ave.
Sayville, N. Y. 11782

Suffolk Marine Museum
West Ave. at Montauk Hwy.
W. Sayville, N. Y. 11796

Museum of Witchcraft & Magic
6 First Ave.
Bay Shore, N. Y. 11706
665-4879

Sayville Historical Society
Collins Ave. at Edwards St.
Sayville, N. Y. 11782

Sagtikos Manor Museum
Old Edwards Homestead
Rte. 27 east of Captree State Pkwy.
W. Bay Shore, N. Y. 11706

TOWN OF RIVERHEAD

TOWN HISTORIAN

Mr. Gary Pace
53 Mill Brook Rd.
Calverton, N. Y. 11933
727-7588

Wading River Historical Society
N. Country & Gabriel Mills Rd.
Wading River, N. Y. 11792

Miller Homestead
N. Wading River Rd.
Wading River, N. Y. 11792

Suffolk County Historical Society
Museum
300 W. Main St.
Riverhead, N. Y. 11901
727-2881

Farmer's Museum
Parker Rd.
Wading River, N. Y. 11792

*Also County Historian.

TOWN HISTORIANS, HISTORICAL SOCIETIES AND MUSEUMS

TOWN OF SHELTER ISLAND

TOWN HISTORIAN

Mrs. Louise Sutton
Shelter Island, N. Y. 11964

Havens House
S. Ferry Rd.
Shelter Island, N. Y. 11954

TOWN OF SMITHTOWN

TOWN HISTORIAN

Mrs. Virginia Eckels Malone
Moriches Rd.
St. James, N. Y. 11780

Smithtown Historical Society
Caleb Smith House
Rte. 25 & Rte. 25A
Smithtown, N. Y. 11787
265-6768

Smithtown Branch Preservation Assoc.
Stanford White House
205 E. Main St.
Smithtown, N. Y. 11787

General Store & Drug Museum
Moriches Rd.
St. James, N. Y. 11780
584-5450

Richard Handley Collection
Smithtown Library
1 N. Country Rd.
Smithtown, N. Y. 11787
265-2072

Hoyt Farm
New Highway
Commack, N. Y. 11725
543-7804

Thomas Halliock Hotel
Rte. 25A
Village of the Branch
Smithtown, N. Y. 11787
265-1086

Obadiah Smith House
St. Johnland Rd.
Kings Park, N. Y. 11754
724-2027

TOWN OF SOUTHAMPTON

TOWN HISTORIAN

Mr. William K. Dunwell
Elm Street
Southampton, N. Y. 11968

TOWN OF SOUTHAMPTON - CONTD.

Bridgehampton Historical Society Museum
Montauk Hwy. - Main St.
Bridgehampton, N. Y. 11932
537-1088

Southampton Historical Society Museum
17 Meeting House Lane
Southampton, N. Y. 11968
283-2494

John Jermain Memorial Library
Main St.
Sag Harbor, N. Y. 11963
725-0049

Parrish Art Museum
Jobs Lane
Southampton, N. Y. 11968
287-2118

Southampton Colonial Society

Thomas Halsey Homestead
S. Main St.
Southampton, N. Y. 11932
283-3527

Old Water Mill Museum
Old Mill Rd.
Water Mill, N. Y. 11976

Elias Pelletreau Silver Shop
Main St.
Southampton, N. Y. 11968

Old School House
Quogue St.
Quogue, N. Y. 11959

Silverbrook Art Glassworks
693 Flanders Rd.
Flanders, N. Y. 11901
727-2987

Long Island Automotive Museum
North Hwy. (Rte. 27)
Southampton, N. Y. 11968
676-0845

TOWN OF SOUTHOLD

TOWN HISTORIAN

Mr. Willard Lawrence
Cutchogue, N. Y. 11935

Cutchogue-New Suffolk Historical Council

Oysterpond Historical Society Museum
Village Lane
Orient, N. Y. 11958
323-2380

Whitaker Historical Collection
Southold Free Library
Main St.
Southold, N. Y. 11971

Archeological Museum
Main Street
Southold, N. Y. 11971
765-5577

Schoolhouse Museum
Village Green
Cutchogue, N. Y. 11935

Mattituck Historical Society
Main Road
Mattituck, N. Y. 11952

TOWN OF SOUTHOLD - CONTD.

Southold Historical Society Museum
Main St. (Rte. 25)
Southold, N. Y. 11971
765-5500

Custer Institute
Bayview Ave.
Southold, N. Y. 11971
765-2626

Old House
Village Green
Cutchogue, N. Y. 11935

Webb House
Village Lane
Orient, N. Y. 11957
323-2600

The Town of Riverhead is at present using a Seal highly representative of its history. 1792 dates its establishment as a town separate from Southold Town. The river was not only the source of its name, but vital to its early industries, milling, fishing and trading. The farmer plows with his team, representing the Town's largest agricultural holdings, and the Old Court House shows that Riverhead is the County Seat of Suffolk County.

Mrs. Evelyn Rowley Meier, *Historian*

LIBRARIES

TOWN OF BABYLON

Amityville Public Library	Corner of Oak & John Sts., Amityville 11701
Babylon Public Library	24 South Carll Ave., Babylon 11702
Copiague Memorial Libary	314 Great Neck Rd., Copiague 11726
Deer Park Public Library	44 Lake Ave., Deer Park 11729
Lindenhurst Memorial Library	One Lee Ave., Lindenhurst 11757
North Babylon Public Library	815 Deer Park Ave., N. Babylon 11703
Wyandanch Public Library	Straight Path, Wyandanch 11793

TOWN OF BROOKHAVEN

Bayport-Blue Point Public Library	Blue Point Ave., Blue Point 11715
Bellport Memorial Library	29 Bellport Lane, Bellport 11713
Brookhaven Free Library	Beaver Dam Rd., Brookhaven 11719
Brookhaven National Laboratory, Research Library	25 Brookhaven Ave., Upton 11973
Center Moriches Free Public Lib.	529 Main St., Center Moriches 11934
Comsewogue Public Library	170 Terryville Rd., Pt. Jefferson Station 11776
Emma S. Clark Memorial Library	120 Main St., Setauket 11733
Frank Melville Jr. Memorial Lib.	SUNY at Stony Brook, Stony Brook 11790
Middle Country Public Library	101 Eastwood Blvd., Centereach 11720
Selden Branch:	Middle Country Rd., Selden 11784
Middle Island Public Library	Middle Country Rd., Middle Island 11953
Sachem Public Library	150 Holbrook Rd., Holbrook 11741
Patchogue-Medford Library	10 Lake St., Patchogue 11772
Port Jefferson Free Library	100 Thompson St., Port Jefferson 11777
Suffolk County Community College Library	533 College Rd., Selden 11784
Suffolk Museum & Carriage House Library	Rte. 25A, Stony Brook 11790

TOWN OF EAST HAMPTON

Amagansett Free Library	Main St., Amagansett 11930
East Hampton Free Library	159 Main St., East Hampton 11937
The John Jermain Memorial Library	Main St., Sag Harbor 11963

TOWN OF HUNTINGTON

Cold Spring Harbor Library	One Shore Rd., Cold Spring Harbor 11724
Cold Spring Harbor Laboratory of Quantitative Biology Library	Cold Spring Harbor 11724
Commack Public Library	64 Hauppauge Rd., Commack 11725
Half Hollow Hills Community Lib.	55 Vanderbilt Pkwy., Dix Hills 11746
Melville Branch:	510 Sweet Hollow Rd., Melville 11746

TOWN OF HUNTINGTON - CONTD.

Huntington Public Library	338 Main St., Huntington 11743
Huntington Station Branch:	1351 New York Ave., Huntington Station 11746
Harborfields Public Library	Taylor Ave., Greenlawn 11740
Northport Public Library	151 Laurel Ave., Northport 11768
East Northport Branch:	185 Larkfield Rd., East Northport 11731
South Huntington Public Library	2 Melville Rd., Huntington Station 11746
U. S. Veterans Administration Hospital Library	Middleville Rd., Northport 11768
Walt Whitman Birthplace Assoc., Research Library & Museum	246 Walt Whitman Rd., Huntington Station 11746

TOWN OF ISLIP

Bay Shore - Brightwaters Public Library	One S. Country Rd., Brightwaters 11718
Brentwood Public Library	Second Ave. & Fourth St., Brentwood 11717
Brentwood College Library	Brentwood Rd., Brentwood 11717
Central Islip Public Library	Carleton Ave., Central Islip 11722
Central Islip State Hospital Medical Library	Carleton Ave., Central Islip 11722
Dowling College Library	Idle Hour Blvd., Oakdale 11769
East Islip Public Library	381 E. Main St., East Islip 11730
Fire Island Library	Ocean Beach, Fire Island 11770
Islip Public Library	70 Union Ave., Islip 11751
Sayville Library	11 Collins Ave., Sayville 11782
Suffolk Academy of Medicine, Health Sciences Library	850 Veterans Memorial Hwy., Hauppauge 11787
West Islip Public Library	3 Higbie Lane, West Islip 11795

TOWN OF RIVERHEAD

Baiting Hollow Free Library	Sound Ave., Calverton 11933
Riverhead Free Library	330 Court St., Riverhead 11901
Suffolk County Historical Society Library	West Main St., Riverhead 11901

TOWN OF SHELTER ISLAND

Shelter Island Public Library Society	Rte. 114, Shelter Island 11964

LIBRARIES

TOWN OF SMITHTOWN

Gyrodyne Company of America, Tech. Information Service Lib.	Parkside Ave., St. James 11780
Smithtown Library	One North Country Rd., Smithtown 11787
Commack Branch:	Indian Head Rd., Commack 11725
Kings Park Branch:	Church St., Kings Park 11754
Technical Information Corp. Lib.	400 Calebs Path, Hauppauge 11787

TOWN OF SOUTHAMPTON

Hampton Library in Bridgehampton, Inc.	Main St., Bridgehampton 11932
Hampton Bays Public Library	Ponquogue Ave., Hampton Bays 11946
Quogue Library	Quogue St., Quogue 11959
Rogers Memorial Library	7 Job's Lane, Southampton 11968
Southampton College of L.I., University Library	Southampton 11968
Westhampton Free Library	Library Ave., Westhampton Beach 11978

TOWN OF SOUTHOLD

Cutchogue Free Library	Main Rd., Cutchogue 11935
Fishers Island Library Assoc.	Oriental Ave. (P.O. Box 366) Fishers Island 06390
Floyd Memorial Library	First St., Greenport 11944
Mattituck Free Library	Main Rd., Mattituck 11952
Southold Free Library	Main St., Southold 11971

PUBLIC LIBRARY SUBJECT CENTERS

SUFFOLK

Subject Area	Library
African History and Travel	Riverhead
Agriculture	Amagansett
American Drama	Mattituck
American Literature except Poetry & Drama	Lindenhurst
Ancient History and Travel	Islip
Anthropology	Smithtown
Art	Northport
Asian History & Travel	Cold Spring Harbor
Astronomy	Babylon
Bibliographies	Suffolk Cooperative Library System
Biography	Brentwood
Botany	Smithtown
Business	Riverhead
Chemical Technology & Chemistry	Port Jefferson
Commerce	Comsewogue
Criminology & Penology	Middle Country
Custom & Folklore	Patchogue
Domestic Science	Emma S. Clark
Drama except English & American	Brentwood
Earth Science	Babylon
Economics	Half Hollow Hills
Education	South Huntington
Engineering	Amityville
English Drama	Smithtown
European History & Travel	North Babylon
Fiction	Bay Shore - Brightwaters
Foreign Language Books	Sachem
General Encyclopedias, etc	Suffolk Cooperative Library Systems
General Geography & History	Middle Island
Geography	Cutchogue
Law	South Huntington
Library Science	Suffolk Cooperative Library Systems
Literature & Rhetoric	West Islip
Manufacturers	Huntington
Mathematics	Patchogue
Medicine	Suffolk Cooperative Library Systems
Music	Huntington
Non-American Literature except Drama & Poetry	West Islip

PUBLIC LIBRARY SUBJECT CENTERS

SUFFOLK - CONTD.

Subject Area	Library
North American History & Travel	East Islip
Oceana	Huntington
Organizations & Associations	Middle Country
Paleontology	Smithtown
Philology - Language	Sachem
Philosophy	South Huntington
Physics	Deer Park
Poetry - all languages	Sachem
Political Science	Comsewogue
Public Administration	Comsewogue
Recreation	Sayville
Religion	Half Hollow Hills
Science	Patchogue
Social Sciences	Comsewogue
Social Work	Middle Country
South American History & Travel	East Islip
Statistics	Comsewogue
Technology	Amityville
Welfare	Middle Country
Zoology	Smithtown

NASSAU

Subject Area	Library
Agriculture	Levittown
Anthropology	Levittown
Architecture	Hewlett-Woodmere
Art	Hewlett-Woodmere
Biography	East Meadow
Biology	Levittown
Botany	Levittown
Building Construction	Levittown
Business	Levittown
Chemical Technology	Levittown
Costumes	Hewlett-Woodmere
Earth Science	Levittown
Economics	East Meadow
Education	East Meadow
Engineering	Levittown
Ethics	East Meadow
Fine Arts	Hewlett-Woodmere
Folklore & Customs	East Meadow
Foreign Grammer	East Meadow
Geography	East Meadow

PUBLIC LIBRARY SUBJECT CENTERS

NASSAU - CONTD.

Subject Area	Library
Geology	Levittown
History	East Meadow
Home Economics	Levittown
Law	East Meadow
Literature (Classic, English and Foreign Translation)	Levittown
Logic	East Meadow
Manufacturing	Levittown
Medical Science	Levittown
Music	Hewlett-Woodmere
Painting & Drawing	Hewlett-Woodmere
Philology	East Meadow
Philosophy	East Meadow
Photography	Hewlett-Woodmere
Physics	Levittown
Political Science	East Meadow
Psychiatry	Levittown
Psychology & Psychoanalysis	East Meadow
Public Administration	East Meadow
Recreation	Hewlett-Woodmere
Religion	East Meadow
Science (Pure)	Levittown
Sculpture	Hewlett-Woodmere
Social Science	East Meadow
Social Welfare	East Meadow
Sociology	East Meadow
Sports	Hewlett-Woodmere
Technology	Levittown
Transportation	East Meadow
Travel	East Meadow
Zoology	Levittown
U.S. & N.Y. State Documents Collection	Service Center, Roosevelt Field, Garden City

PUBLIC SCHOOLS

First Supervisory District of Suffolk County

Administrative Offices:
215 Old Riverhead Road, Westhampton Beach 11978
Tel. (516) 288-6400

TOWN OF EAST HAMPTON

East Hampton High School	2 Long Lane, E. Hampton 11937
East Hampton Middle School	76 Newtown Lane, E. Hampton 11937
John M. Marshall Elementary School	30 Church Lane, E. Hampton 11937
Wainscott Elementary School	Wainscott 11975
Amagansett Public School	Main St., Amagansett 11930
Springs Public School	48 School St., The Springs, East Hampton 11937
Sag Harbor Elem. & Pierson HS	Sag Harbor 11963
Montauk Public School	S. Dorset Rd., RD #1, Box 105, Montauk 11954

TOWN OF RIVERHEAD

Middle School	Randall Rd., Shoreham 11786
Miller Ave. School	Miller Ave., Shoreham 11786
Briarcliffe Road School	Briarcliffe Rd., Shoreham 11786
Wading River School	Manor Rd., Wading River 11792
Riverhead High School	700 Harrison Ave., Riverhead 11901
Riverhead Jr. High School	600 Harrison Ave., Riverhead 11901
Aquebogue Elementary School	Main Rd., Aquebogue 11931
Riley Avenue Elem. School	Riley Ave., Calverton 11933
Phillips Avenue Elem. School	Phillips Ave., Riverhead 11901
Pulaski Street Elem. School	300 Pulaski St., Riverhead 11901
Roanoke Avenue Elem. School	Roanoke Ave., Riverhead 11901
Little Flower Elem. School	North Wading River Rd., Wading River 11792

TOWN OF SHELTER ISLAND

Shelter Island Elem. & HS	Shelter Island 11964

PUBLIC SCHOOLS

TOWN OF SOUTHAMPTON

Remsenburg-Speonk Elem. School	Old Mill Rd., Remsenburg 11960
Westhampton Beach Sr. HS	Lilac Rd., Westhampton Beach 11978
Westhampton Beach Jr. HS	Mill Rd., Westhampton Beach 11978
Westhampton Beach Elem. Bldg.	Mill Rd., Westhampton Beach 11978
Quogue Elem. School	Edgewood Rd., Quogue 11959
Hampton Bays Jr. - Sr. HS	Argonne Rd., Hampton Bays 11946
Hampton Bays Elem. School	Ponquogue Ave., Hampton Bays 11946
Southampton HS	70 Leland Lane, Southampton 11968
Southampton Intermediate School	116 Hampton Rd., Southampton 11968
Southampton Elem. School	30 Pine St., Southampton 11968
Bridgehampton Elem. & HS	Montauk Hwy., Bridgehampton 11932
Sagaponack Elem. School	Main Rd., Sagaponack 11962
Eastport Elem. & HS	Main St., Eastport 11941
Tuckahoe Elem. School	Magee St., Southampton 11968
East Quogue Elem. School	Central Ave., E. Quogue 11942

TOWN OF SOUTHOLD

Oysterponds Elem. School	Main Rd., Orient 11957
Fishers Island Elem. School	Greenwood Rd., Fishers Island 06390
Fishers Island High School	Greenwood Rd., Fishers Island 06390
Southold Sr. High School	Oaklawn Ave., Southold 11971
Oaklawn Ave. Middle School	Oaklawn Ave., Southold 11971
Peconic Lane Primary School	Peconic Lane, Peconic 11958
Mattituck Elem. & High School	Main Rd., Mattituck 11952
Cutchogue Elem. School West	Depot Lane, Cutchogue 11935
Cutchogue Elem. School East	Main Rd., Cutchogue 11935
Greenport High School	Front St., Greenport 11944
Greenport Elem. School	Front St., Greenport 11944
Laurel Elem. School	Main Rd., Laurel 11948
New Suffolk Elem. School	5th St., New Suffolk 11956

Second Supervisory District of Suffolk County

Administrative Offices:
201 Sunrise Highway, Patchogue 11772
Tel. (516) 289-2200

TOWN OF BROOKHAVEN

Ward Melville High School	Old Town Rd., E. Setauket 11733
Paul J. Gelinas Jr. HS	Mud Rd., Setauket 11733

PUBLIC SCHOOLS

TOWN OF BROOKHAVEN - CONTD.

Robert C. Murphy Jr. HS	Oxhead Rd., Stony Brook 11790
Arrowhead School	Arrowhead Lane, E. Setauket 11733
Christian Ave. School	Christian Ave., Stony Brook 11790
Minnesauke School	Bennetts Rd., Setauket 11733
Wm. Sidney Mount School	Dean Lane, Stony Brook 11790
Nassakeag School	Pond Path, Setauket 11733
North Country Elem. School	Suffolk Ave., Stony Brook 11790
Setauket School	Main St., Setauket 11733
Comsewogue Sr. High School	565 Bicycle Path, Pt. Jefferson Sta. 11776
J. F. Kennedy Jr. HS	200 Jayne Blvd., Pt. Jefferson Sta. 11776
Boyle Rd. Elem. School	424 Boyle Rd., Pt. Jefferson Sta. 11776
Clinton Ave. Elem. School	140 Clinton Ave., Pt. Jefferson Sta. 11776
Norwood Ave. Elem. School	290 Norwood Ave., Pt. Jefferson Sta. 11776
Terryville Elem. School	401 Terryville Rd., Pt. Jefferson Sta. 11776
Comsewogue Elem. School	51 Terryville Rd., Pt. Jefferson Sta. 11776
Bellport Sr. High School	Beaver Dam Rd., Brookhaven 11719
Bellport Jr. High School	Station Rd., Bellport 11713
Brookhaven Elem. School	Fireplace Neck Rd., Brookhaven 11719
Kreamer Street Elem. School	Kreamer St., Bellport 11713
East Patchogue Elem. School	Dunton Ave., E. Patchogue 11772
Hampton Avenue Elem. School	Brookhaven Ave., Bellport 11713
Sachem High School	Smith Rd., Lake Ronkonkoma 11779
Chippewa Elem. School	Morris Ave., Holtsville 11742
Sagamore Jr. High School	Division St., Holtsville 11742
Samoset Jr. High School	School St., Lake Ronkonkoma 11779
Seneca Jr. High School	Broadway Ave. & Patchogue-Holbrook Rd., Holbrook 11741
Cayuga Elem. School	Hawkins Ave., Lake Ronkonkoma 11779
Gatelot Avenue Elem. School	Gatelot Ave., Lake Ronkonkoma 11779
Grundy Avenue Elem. School	Grundy Ave., Holbrook 11741
Hiawatha Elem. School	Patchogue Rd., Lake Ronkonkoma 11779
Lynwood Avenue Elem. School	Lynwood Ave., Farmingville 11738
Merrimac Elem. School	Broadway Ave., Holbrook 11741
Nokomis Elem. School	Holbrook Rd., Holbrook 11741
Tamarac Elem. School	Spence Ave., Holtsville 11742
Tecumseh Elem. School	Granny Rd., Farmingville 11738
Waverly Avenue Elem. School	Waverly Ave., Holtsville 11742
Union Avenue School	245 Union Ave., Holbrook 11741
Wenonah Elem. School	Hudson Ave., Lake Grove 11755
Earl L. Vandermeulen HS	Old Post Rd., Pt. Jefferson 11777
Port Jefferson Jr. HS	Spring St., Pt. Jefferson 11777
Port Jefferson Elem. School	Scraggy Hill Rd., Pt. Jefferson 11777
Mt. Sinai School	North Country Rd., Mt. Sinai 11766
Miller Place High School	Miller Place 11764
North Country Road School	Miller Place 11764
Primary School	Miller Place 11764

PUBLIC SCHOOLS

TOWN OF BROOKHAVEN - CONTD.

Rocky Point Jr. - Sr. HS	Rocky Point-Yaphank Rd., Rocky Point 11778
Jos. A. Edgar Elem. School	Rte. 25A, Rocky Point 11778
Centereach High School	43rd St., Centereach 11720
Newfield High School	Marshall Drive, Selden 11784
Dawnwood Jr. High School	43rd St., Centereach 11720
Selden Jr. High School	Washington Ave., Selden 11784
Bicycle Path-Selden Elem. School	Bicycle Path, Selden 11784
Hawkins Path Elem. School	Hawkins Path, Selden 11784
Holbrook Road Elem. School	Holbrook Rd., Centereach 11720
Jericho Elem. School	N. Coleman Rd., Centereach 11720
New Lane Memorial Elem. School	New Lane, Selden 11784
N. Coleman Rd. Elem. School	N. Coleman Rd., Centereach 11720
Oxhead Road Elem. School	Oxhead Rd., Centereach 11720
Stagecoach Road Elem. School	Stagecoach Rd., Selden 11784
Unity Drive Elem. School	Unity Dr., Centereach 11720
Wing Street School	Wing St., Lake Grove 11755
Wood Road School	Wood Rd., Centereach 11720
Longwood High School	Longwood Rd., Middle Island 11953
Middle Island Middle School	Rocky Point-Yaphank Rd., Middle Island 11953
W. Middle Island Elem. School	Swezey Lane, Middle Island 11953
Ridge Elem. School	Ridge Rd., Ridge 11961
Charles E. Walters Elem. School	Everett Dr., Yaphank 11980
Coram School	Mt. Sinai Rd., Coram 11727
South Manor Elem. School	South St., Manorville 11949
Patchogue-Medford HS	Buffalo Ave., Medford 11763
Oregon Avenue Middle School	Medford 11763
Saxton Street Middle School	Patchogue 11772
S. Ocean Ave. Middle School	Patchogue 11772
Barton Avenue Elem. School	Patchogue 11772
Bay Avenue Elem. School	Patchogue 11772
Canaan Elem. School	Traction Blvd., Patchgoue 11772
Eagle Drive Elem. School	Medford 11763
Medford Ave. Elem. School	Patchogue 11772
River Ave. Elem. School	Patchogue 11772
Tremont Ave. Elem. School	Patchogue 11772
South Haven Elem. School	Montauk Hwy., Brookhaven 11719
Wm. Floyd High School	240 Mastic Beach Rd., Mastic Beach 11951
Wm. Floyd Middle School	240 Mastic Beach Rd., Mastic Beach 11951
Wm. Floyd Elem. School	Lexington Rd., Shirley 11967
Moriches Elem. School	Montauk Hwy., Moriches 11955
Nathaniel Woodhull School	Francis Landau Place, Shirley 11967
Center Moriches HS	Montauk Hwy., Center Moriches 11934
Center Moriches Elem. School	Montauk Hwy., Center Moriches 11934
East Moriches School	East Moriches 11940

PUBLIC SCHOOLS

TOWN OF ISLIP

Bay Shore High School	155 Third Ave., Bay Shore 11706
Bay Shore Jr. High School	393 Brook Ave., Bay Shore 11706
Brook Avenue School	45 Brook Ave., Bay Shore 11706
Mary G. Clarkson School	1415 E. Third Ave., Bay Shore 11706
Fifth Avenue School	217 Fifth Ave., Bay Shore 11706
Gardiner Manor School	215 Wohseepee Dr., Bay Shore 11706
S. Country School	885 Hampshire Rd., Bay Shore 11706
Islip High School	Union Blvd., Islip 11751
Junior High School	211 Main St., Islip 11751
Winganhauppauge Elem. School	Winganhauppauge Rd., Islip 11751
Sherwood Elem. School	Smith Ave., Islip 11751
Commack Rd. Elem. School	Commack Rd., Islip 11751
East Islip High School	Redmen St., Islip Terrace 11752
East Islip Jr. HS	255 Main St., East Islip 11730
Islip Terrace Jr. HS	Redmen St., Islip Terrace 11752
Timber Point Elem. School	Timber Point Rd., East Islip 11730
Islip Terrace Elem. School	Wantagh Ave., Islip Terrace 11752
John F. Kennedy Elem. School	Woodland Drive, East Islip 11730
Connetquot Elem. School	Merrick St., Islip Terrace 11752
Ruth C. Kinney Elem. School	Spur Drive S., Islip Terrace 11752
Sayville High School	Brook St., W. Sayville 11796
Sayville Jr. High School	Johnson Ave., Sayville 11782
Cherry Avenue Elem. School	Cherry Ave., W. Sayville 11796
Greene Avenue Elem. School	Greene Ave., Sayville 11782
Lincoln Avenue Elem. School	Lincoln Ave., Sayville 11782
Sunrise Dr. Elem. School	Sunrise Dr., Sayville 11782
James Wilson Young HS	200 Snedecor Ave., Bayport 11705
Academy St. Elem. School	150 Academy St., Bayport 11705
Blue Point Elem. School	Blue Point Ave., Blue Point 11715
Sylvan Ave. Elem. School	600 Sylvan Ave., Bayport 11705
Hauppauge High School	Lincoln Blvd., Hauppauge 11787
Hauppauge Middle School	600 Town Line Rd., Hauppauge 11787
Forest Brook Elem. School	Lilac Lane, Smithtown 11787
Honey Hollow Elem. School	Old Willets Path, Hauppauge 11787
The Pines Elem. School	Holly Drive, Smithtown 11787
Bretton Woods Elem. School	Club Lane, Hauppauge 11787
Whiporwil Elem. School	Hoffman Lane, Hauppauge 11787
Connetquot High School	7th St., Bohemia 11716
Oakdale-Bohemia Rd. Jr. HS	Oakdale-Bohemia Rd., Oakdale 11769
Peconic St. Jr. High School	Peconic St., Ronkonkoma 11779
Edward J. Bosti Elem. School	Bourne Blvd., Oakdale 11769
Cherokee St. Elem. School	Cherokee St., Ronkonkoma 11779
First Street School	First St., Ronkonkoma 11779
Idle Hour School	Idle Hour Blvd., Oakdale 11769
John Pearl Elem. School	Smithtown Ave., Bohemia 11716
Arthur E. Premm Elem. School	Montauk Hwy., Oakdale 11769
Edith Slocum Elem. School	Johnson Ave., Ronkonkoma 11779

PUBLIC SCHOOLS

TOWN OF ISLIP - CONTD.

Sycamore Ave. Elem. School	Sycamore Ave., Bohemia 11716
West Islip Sr. High School	Higbie Lane, West Islip 11795
West Islip Jr. High School	Udall Rd., West Islip 11795
West Islip Jr. High School	Beach St., West Islip 11795
Bayview School	Snedecor Ave., West Islip 11795
Captree School	Snedecor Ave., West Islip 11795
Higbie Lane School	Higbie Lane, West Islip 11795
Manetuck School	Van Buren Ave., West Islip 11795
Oquenock School	Spruce Ave., West Islip 11795
Paumanok School	Udall Rd., West Islip 11795
Secatogue School	Higbie Lane, West Islip 11795
Southgate School	Pine Ave., West Islip 11795
Westbrook School	Higbie Lane, West Islip 11795
Brentwood Sr. High School (Sonderling Bldg. & Ross Bldg.)	5th Ave. & 1st St., Brentwood 11717
East Jr. High School	Claywood Dr., Brentwood 11717
North Jr. High School	Wicks Rd., Brentwood 11717
South Jr. High School	Candlewood Rd., Brentwood 11717
West Jr. High School	Udall Rd., Bay Shore 11706
East Elem. School	Timberline Dr., Brentwood 11717
Hemlock Park Elem. School	Hemlock Dr., Brentwood 11717
Laurel Park Elem. School	Swan Place, Brentwood 11717
Loretta Park Elem. School	Stahley St., Brentwood 11717
North Elem. School	White St., Brentwood 11717
Northeast Elem. School	Arlington Rd., Brentwood 11717
Northwest Elem. School	Leahy St., Brentwood 11717
Oak Park Elem. School	Wisconsin Ave., Brentwood 11717
Pine Park Elem. School	Voorhis Dr., Brentwood 11717
South Elem. School	Paradise Lane, Brentwood 11717
Southeast Elem. School	Melody Lane, Brentwood 11717
Southwest Elem. School	Joselson Ave., Bay Shore 11706
Twin Pines Elem. School	Voorhis Dr., Brentwood 11717
Village Elem. School	Third Ave., Brentwood 11717
Central Islip High School	Wheeler Rd., Central Islip 11722
Mulligan Jr. High School	Central Islip 11722
Ralph G. Reed School	Half Mile Rd., Central Islip 11722
Anthony Alfano Elem. School	Wheeler Rd., Central Islip 11722
Cordello Ave. Elem. School	Cordello Ave., Central Islip 11722
Francis J. O'Neill Elem. School	Off Clayton St. Ext., Central Islip 11722
Marguerite L. Mulvey Elem. School	Boulevard Ave., Central Islip 11722
Andrew T. Morrow Elem. School	Central Islip 11722
Fire Island School	Surf Rd., Ocean Beach 11706

PUBLIC SCHOOLS

Third Supervisory District of Suffolk County

Administrative Offices:
507 Deer Park Road, Dix Hills 11746
Tel. (516) 586-0100

TOWN OF BABYLON

Babylon High School	50 Railroad Ave., Babylon 11702
Memorial Grade School	169 Park Ave., Babylon 11702
Babylon Elem. School	171 Ralph Ave., Babylon 11702
West Babylon Sr. HS	500 Great East Neck Rd., W. Babylon 11704
West Babylon Jr. HS	200 Old Farmingdale Rd., W. Babylon 11704
Forest Ave. School	200 Forest Ave., W. Babylon 11704
John F. Kennedy School	175 Brookvale Ave., W. Babylon 11704
Santapogue School	1130 Herzel Blvd., W. Babylon 11704
South Bay School	160 Great East Neck Rd., W. Babylon 11704
Tooker Ave. School	855 Tooker Ave., W. Babylon 11704
West Babylon School	330 Great East Neck Rd., W. Babylon 11704
North Babylon Sr. High School	Phelps Lane, N. Babylon 11703
Peter J. Brennan Jr. HS	Mount Ave., N. Babylon 11703
Robert Moses Jr. High School	Phelps Lane, N. Babylon 11703
Belmont Elem. School	Barnum St., N. Babylon 11703
Deer Park Ave. Elem. School	Deer Park Ave., N. Babylon 11703
Parkside Elem. School	Phelps Lane, N. Babylon 11703
Parliament Place Elem. School	Parliament Pl., N. Babylon 11703
Phelps Lane Elem. School	Phelps Lane, N. Babylon 11703
Weeks Road Elem. School	Weeks Rd., N. Babylon 11703
Woods Road Elem. School	Woods Rd., N. Babylon 11703
Lindenhurst Sr. High School	300 Charles St., Lindenhurst 11757
Lindenhurst Jr. High School	350 S. Wellwood Ave., Lindenhurst 11757
Albany Ave. Elem. School	Albany Ave., Lindenhurst 11757
Alleghany Ave. Elem. School	Alleghany Ave., Lindenhurst 11757
Edward W. Bower Elem. School	W. Montauk Hwy., Lindenhurst 11757
Daniel St. Elem. School	Daniel St., Lindenhurst 11757
Harding Ave. Elem. School	Harding Ave., Lindenhurst 11757
Kellum St. Elem. School	Kellum St., Lindenhurst 11757
Niagara Ave. Elem. School	350 Daniel St., Lindenhurst 11757
Wm. Rall Elem. School	N. Wellwood Ave., Lindenhurst 11757
West Gates Ave. Elem. School	West Gates Ave., Lindenhurst 11757
High School	1100 Dixon Ave., Copiague 11726
Jr. High School	2650 Great Neck Rd., Copiague 11726
Deauville Gardens Elem. School	100 Deauville Blvd., Copiague 11726
Great Neck Rd. Elem. School	1400 Great Neck Rd., Copiague 11726
Scudder Ave. Elem. School	375 Scudder Ave., Copiague 11726
Susan E. Wiley Elem. School	Off Scudder Ave., Copiague 11726
Amityville Memorial HS	Merrick Rd., Amityville 11701

PUBLIC SCHOOLS

TOWN OF BABYLON - CONTD.

Amityville Jr. High School	Rte. 110 & North Dr., Amityville 11701
Park South, Park Central, Park North Elem. Schools	Park Ave., Amityville 11701
Northeast Elem. School	Albany Ave., Amityville 11701
Northwest Elem. School	County Line Rd., Amityville 11701
Deer Park High School	30 Rockaway Ave., Deer Park 11729
Robert Frost Jr. HS	450 Half Hollow Rd., Deer Park 11729
John F. Kennedy Jr. HS	101 Lake Ave., Deer Park 11729
May Moore Elem. School	239 Central Ave., Deer Park 11729
Deer Park Memorial Elem. School	41 Homer Ave., Deer Park 11729
Abraham Lincoln Elem. School	300 Park Ave., Deer Park 11729
John Quincy Adams Elem. School	172 Old Country Rd., Deer Park 11729
Geo. Washington Elem. School	220 Washington Ave., Deer Park 11729
Wyandanch Memorial Jr. - Sr. HS	32nd St. & Brooklyn Ave., Wyandanch 11798
Martin Luther King Jr. Elem. School	Mount Ave., Wyandanch 11798
Milton L. Olive Elem. School	Garden City Ave. & 36th St., Wyandanch 11798
Straight Path School	Straight Path Rd. & Parkway Blvd., Wyandanch 11798
LaFrancis Hardiman Early Childhood Center	Mount Ave., Wyandanch 11798

TOWN OF HUNTINGTON

John H. Glenn High School	478 Elwood Rd., Huntington 11743
Elwood Jr. High School	478 Elwood Rd., Huntington 11743
Cuba Hill Elem. School	286 Cuba Hill Rd., Huntington 11743
Harley Ave. Elem. School	Harley Ave., E. Northport 11731
Manor Plains Elem. School	200 Little Plains Rd., Huntington 11743
Cold Spring Harbor HS	Turkey Lane, Cold Spring Harbor 11724
East Side Elem. School	Goose Hill Rd., Cold Spring Harbor 11724
Lloyd Harbor Elem. School	School Lane, Huntington 11743
West Side Elem. School	Laurel Hollow Rd., Cold Spring Harbor 11724
Huntington High School	Oakwood & McKay Rds., Huntington 11743
J. Taylor Finley Jr. HS	Greenlawn Rd., Huntington 11743
Robert L. Simpson Jr. HS	Main St., Huntington 11743
Robert K. Toaz Jr. HS	Nassau Rd., Huntington 11743
Flower Hill Elem. School	Golf Lane, Huntington 11743
Huntington Elem. School	Lowndes Ave., Huntington Sta. 11746
Jefferson Elem. School	Oakwood Rd., Huntington 11743
Southdown Elem. School	Brown's Rd., Huntington 11743
Washington Elem. School	Whitson Rd., Huntington Sta. 11746
Woodhull Elem. School	Woodhull Rd., Huntington 11743
Simpson Sixth Grade School	Main St., Huntington 11743

PUBLIC SCHOOLS

TOWN OF HUNTINGTON - CONTD.

Finley Sixth Grade School	Greenlawn Rd., Huntington 11743
Toaz Sixth Grade School	Nassau Rd., Huntington 11743
Northport High School	Laurel Hill & Elwood Rds., Northport 11768
Northport Jr. High School	Laurel Ave., Northport 11768
East Northport Jr. HS	Fifth Ave., E. Northport 11731
Middleville Jr. HS	Middleville Rd., Northport 11768
Bellerose Ave. Elem. School	Bellerose Ave., E. Northport 11731
Dickinson Ave. Elem. School	Dickinson Ave., E. Northport 11731
Fifth Ave. Elem. School	Fifth Ave., E. Northport 11731
Larkfield Elem. School	Cheshire Pl., E. Northport 11731
Norwood Ave. Elem. School	Norwood Ave., Northport 11768
Ocean Ave. Elem. School	Dogwood Rd., Northport 11768
Pulaski Road Elem. School	Ninth Ave., E. Northport 11731
Half Hollow Hills HS	50 Vanderbilt Pkwy., Dix Hills 11746
Burr's Lane Jr. HS	25 Burr's Lane, Dix Hills 11746
Candlewood Jr. HS	1200 Carll Straight Path, Dix Hills 11746
West Hollow Jr. HS	250 Old East Neck Rd., Melville 11746
Chestnut Hill Elem. School	600 S. Service Rd., Dix Hills 11746
Forest Park School	30 DeForest Rd., Dix Hills 11746
The Hills School	645 Half Hollow Rd., Dix Hills 11746
Manasquan School	525 Half Hollow Rd., Dix Hills 11746
Otsego Elem. School	55 Otsego St., Dix Hills 11746
Paumanok School	1 Seaman Neck Rd., Dix Hills 11746
Signal Hill School	670 Caledonia Rd., Dix Hills 11746
Sunquam School	515 Sweet Hollow Rd., Melville 11746
Sweet Hollow School	Duryea Rd., Melville 11746
Taukomas School	31 Lee Ave., Wyandanch 11798
Vanderbilt School	350 Deer Park Ave., Dix Hills 11746
Harborfields High School	Taylor Ave., Greenlawn 11740
Oldfield Jr. High School	2 Oldfield Rd., Greenlawn 11740
Broadway School	Broadway, Greenlawn 11740
Little Neck School	Little Neck Rd., Centerport 11721
Little Plains School	Little Plains Rd., Huntington 11743
Thomas J. Lahey School	Pulaski Rd., Greenlawn 11740
Washington Drive School	Washington Dr., Centerport 11721
Commack High School North	Town Line Rd., Commack 11725
Commack High School South	Vanderbilt Pkwy., Commack 11725
Burr Jr. High School	Burr Rd., Commack 11725
Green Meadows Jr. HS	Hauppauge Rd., Commack 11725
John F. Kennedy Mem. Jr. HS	Commack 11725
Sawmill Jr. High School	New Highway, Commack 11725
Cedar Road School	Cedar Rd., E. Northport 11731
Circle Hill School	Scholar Lane, Commack 11725
Green Fields School	Hauppauge Rd., Commack 11725
Grace L. Hubbs School	Clay Pitts Rd., E. Northport 11731
Indian Hollow School	Kings Park Rd., Commack 11725

PUBLIC SCHOOLS

TOWN OF HUNTINGTON - CONTD.

Long Acres School	Burr Rd., E. Northport 11731
Marion Carll School	6350 Jericho Tpke., Commack 11725
North Ridge School	Town Line Rd., Commack 11725
Old Farms School	Calvert Ave., Commack 11725
Rolling Hills School	McCulloch Dr., Commack 11725
Sagtikos School	Pinewood Dr., Commack 11725
Smiths Lane School	9 Smiths Lane, Commack 11725
South Ridge School	Pashen Lane, Deer Park 11725
Winnicomac School	Kings Park Rd., Commack 11725
Wood Park School	New Highway, Commack 11725
Walt Whitman HS	W. Hills Rd., Huntington Sta. 11746
Walt Whitman Annex	31 Walt Whitman Rd., Huntington Sta. 11746
Memorial Jr. HS	Pidgeon Hill Rd., Huntington Sta. 11746
Memorial Annex	Pidgeon Hill Rd., Huntington Sta. 11746
Henry L. Stimson Jr. HS	Oakwood Rd., Huntington Sta. 11746
Beverly Hill Elem. School	Beverly Rd., Huntington Sta. 11746
Birchwood Elem. School	Wolf Hill Rd., Huntington Sta. 11746
Countrywood Elem. School	Old Country Rd., Huntington Sta. 11746
Maplewood Elem. School	School Lane, Huntington Sta. 11746
Oakwood Elem. School	W. 22nd St., Huntington Sta. 11746
Silas Wood Elem. School	Harding Place, Huntington Sta. 11746
West Hill Elem. School	Weston St., Huntington Sta. 11746

TOWN OF SMITHTOWN

Smithtown High School East	Northern Blvd., St. James 11780
Smithtown High School West	Central Road, Smithtown 11787
Accompsett Jr. HS	Meadow Rd., Smithtown 11787
Nesaquake Jr. HS	Edgewood Ave., St. James 11780
New York Ave. Jr. HS	26 New York Ave., Smithtown 11787
Great Hollow Middle School	Southern Blvd., Nesconset 11767
Accompsett Elem. School	Lincoln St., Smithtown 11787
Branch Brook Elem. School	Ridgely Rd., Nesconset 11767
Dogwood Elem. School	Dogwood Lane, Smithtown 11787
Great Hollow Elem. School	Southern Blvd., Nesconset 11767
Head of River Elem. School	Hollywood Dr., Smithtown 11787
Landing Elem. School	High Gate Rd., Smithtown 11787
Meadow Glen Elem. School	Landing Meadow Rd., Smithtown 11787
Mills Pond Elem. School	Woodlawn Ave. & Moriches Rd., St. James 11780
Mt. Pleasant Elem. School	33 Plaisted Ave., Smithtown 11787
Nesconset Elem. School	Gibbs Pond Rd., Nesconset 11767
Nissequogue Elem. School	Moriches Rd., St. James 11780
Smithtown Elem. School	51 Lawrence Ave., Smithtown 11787

PUBLIC SCHOOLS

TOWN OF SMITHTOWN - CONTD.

Sweetbriar Elem. School	Brooksite & Higbie Dr., Smithtown 11787
Tackan Elem. School	Midwood Ave., Nesconset 11767
St. James Elem. School	Lake Ave., St. James 11780
Kings Park Sr. HS	Rte. 25A, Kings Park 11754
Kings Park Jr. HS	Old Dock Rd., Kings Park 11754
Fort Salonga School	Sunken Meadow Rd., Kings Park 11754
Indian Head School	Off 5th Ave., Kings Park 11754
R. J. Osgood School	Kohr Rd., Kings Park 11754
Park View School	Haig Place & Roundtree Dr., Kings Park 11754
San Remo School	Lawrence Rd., Kings Park 11754

BOARD OF COOPERATIVE EDUCATIONAL SERVICES - BOCES

First Supervisory District, Suffolk County
215 Old Riverhead Road, Westhampton Beach 11978
Tel. (516) 288-6400

Second Supervisory District, Suffolk County
201 Sunrise Highway, Patchogue 11772
Tel. (516) 289-2200

Third Supervisory District, Suffolk County
507 Deer Park Rd., Dix Hills 11746
Tel. (516) 586-0100

CONTINUING OCCUPATIONAL EDUCATION - LEWIS A. WILSON TECHNOLOGICAL CENTER
17 Westminster Ave., Dix Hills 11746

Location of Schools:
Central Center: 17 Westminster Ave., Dix Hills 11746
South Shore Center: 301 W. Hoffman Ave., Lindenhurst 11757
Deer Park Annex: Corner of Grand Blvd. & Lucon Dr., Deer Park 11729
North Shore Center: Laurel Hill Rd., Northport 11768

SUFFOLK DEVELOPMENTAL CENTER
Box 788, Melville 11746

PAROCHIAL AND PRIVATE SCHOOLS

TOWN OF BABYLON

Parochial - Roman Catholic

Elementary:

Our Lady of Perpetual Help - 240 S. Wellwood Ave., Lindenhurst 11757
St. Joseph - 41 N. Carll Ave., Babylon 11702
St. Martin of Tours - Union Ave., Amityville 11701

Secondary:

Queen of the Rosary Academy (girls) - Allang Ave., Amityville 11701

Parochial - Other Denominations

Seventh Day Adventist Elementary School - 150 Fire Island Ave., Babylon 11702

TOWN OF BROOKHAVEN

Parochial - Roman Catholic

Elementary:

Infant Jesus - Myrtle Ave., Port Jefferson 11777
St. Francis deSales - 241 S. Ocean Ave., Patchogue 11772
St. John Evangelist - Main St., Center Moriches 11934
St. Joseph - Church St., Lake Ronkonkoma 11779
St. Joseph the Worker - Naragansett Ave., E. Patchogue 11772
Maryhaven - Myrtle Ave., Port Jefferson 11777

Parochial - Other Denominations

St. Andrew's Parochial School - Hampton St., Sag Harbor 11963

Private

Lake Grove School - Moriches Rd., Lake Grove 11755
Stony Brook School - Rte. 25A, Stony Brook 11790

TOWN OF EAST HAMPTON

Parochial - Roman Catholic

Elementary:

Little Flower - Montauk Hwy., Montauk 11954
Most Holy Trinity - 75 Buell Lane, E. Hampton 11937

PAROCHIAL AND PRIVATE SCHOOLS

TOWN OF HUNTINGTON

Parochial - Roman Catholic

Elementary:

St. Anthony of Padua - Fifth Ave., E. Northport 11731
St. Hugh - New York Ave., Huntington Sta. 11746
St. Patrick - Main St. & Woodbury Rd., Huntington 11743
St. Philip Neri - 364 Main St., Northport 11768
SS. Cyril & Methoduis - Deer Park Ave., Deer Park 11729
Madonna Heights - Burrs Lane, S. Huntington 11743

Secondary:

Holy Family - Wolf Hill Rd., S. Huntington 11743

Private

Crestwood Country Day School - 313 Round Swamp Rd., Melville 11746
Eastern Military Academy - Cold Spring Hills, Cold Spring Harbor 11724
Hillkroft School - Golf Lane & Huntington Bay Rd., Huntington 11743

TOWN OF ISLIP

Parochial - Roman Catholic

Elementary:

St. Anne - Eighth Ave., Brentwood 11717
St. John of God - Carleton Ave., Central Islip 11722
St. John Nepomucene - Locust Ave., Bohemia 11716
St. Joseph Academy - Brentwood Rd., Brentwood 11717
St. Lawrence - 200 Main St., Sayville 11782
St. Mary - W. Main St., East Islip 11730
St. Patrick - Montauk Hwy., Bay Shore 11706
Our Lady of Lourdes - Steven Rd., W. Islip 11795

Secondary:

Academy of St. Joseph (girls) - Brentwood Rd., Brentwood 11717
LaSalle Military Academy (boys) - Montauk Hwy., Oakdale 11769
St. John the Baptist (boys & girls) - Montauk Hwy., W. Islip 11795

Parochial - Other Denominations

Hebrew Academy of Suffolk County - 525 Veterans Mem. Hwy., Hauppauge 11787
West Sayville Christian School - 37 Rollstone Ave., West Sayville 11782

PAROCHIAL AND PRIVATE SCHOOLS

TOWN OF HUNTINGTON - CONTD.

Private

Hewlett School - Suffolk Lane, E. Islip 11730
Mark Country Day School - 67 Greenwood Rd., Bay Shore 11706

TOWN OF RIVERHEAD

Parochial - Roman Catholic

Elementary:

St. Isidore - Marcy Ave., Riverhead 11901
St. John Evangelist - 546 St. John's Place, Riverhead 11901

Secondary:

Mercy High School (boys & girls) - Roanoke Ave., Riverhead 11901

Parochial - Other Denominations

St. David's Episcopal Day School - 563 Roanoke Ave., Riverhead 11901

TOWN OF SMITHTOWN

Parochial - Roman Catholic

Elementary:

Christ the King - Indian Head Rd., Commack 11725
St. Patrick - Main St., Smithtown 11787
SS. Philip & James - N. Country Rd., St. James 11780

Secondary:

St. Anthony's High School (boys) - St. Johnland Rd., Smithtown 11787

Private

Cleary School for the Deaf - Smithtown Blvd., Lake Ronkonkoma 11779
Harbor Country Day School - Three Sisters Rd., St. James 11780
Knox School - Long Beach Rd., St. James 11780

PAROCHIAL AND PRIVATE SCHOOLS

TOWN OF SOUTHAMPTON

Parochial - Roman Catholic

Elementary:

Our Lady of Poland - N. Main St., Southampton 11968
Sacred Hearts - 170 Hill St., Southampton 11968
St. Andrew - Division St., Sag Harbor 11963

Private

Hampton Day School - Butter Lane, Bridgehampton 11932

TOWN OF SOUTHOLD

Parochial - Roman Catholic

Elementary:

Sacred Heart - Main St., Cutchogue 11935
St. Agnes - Sixth St., Greenport 11944

The Seal of the Town of East Hampton is the map of the town designating the Villages together with Montauk Lighthouse and the windmills, seven of them in existence. Seal adopted June 21, 1957.

Mr. Richard A. Corwin, *Historian*

DAY CARE

The Suffolk County Department of Social Services, Division of Day Care provides two types of day care programs, Group Day Care and Family Day Care. Funding is derived from TITLE IV A of the Social Security Act with the Federal Government paying 75% reimbursement for eligible children with State and County covering 12 1/2% each. Group Day Care Centers are sponsored by non-profit organizations licensed by New York State Department of Social Services.

GROUP DAY CARE - provides full day care from 7:00 a.m. to 6:00 p.m. primarily for 3 to 6 year olds in a facility designed or renovated for day care use. Group Day Care on a more limited level is also provided to school age children.

FAMILY DAY CARE - in the Family Day Care Program, no more than six (6) children are cared for in a licensed home by a teacher mother who is trained in various educational and recreational activities and receives a stipend for services. The children may range in age from two months to fourteen (14) years and they spend all or a part of the day with the teacher mother. The children receive breakfast, a hot lunch and two snacks.

Following is a list of licensed day care centers:

Bay Shore Development Corp.
Third Avenue
Bay Shore, New York

Bellport Day Care Center, Inc.
669 Montauk Highway
Bellport, New York

Bridgehampton Child Care &
Rec. Center Inc.
Box 766 Sag Harbor Road
Bridgehampton, New York

Beth-El AME Zion Church
20 Simmons Street
Copiague, New York

Central Islip Child Care &
Development Center, Inc.
Box 442
30 Potters Blvd.
Central Islip, New York

East Hampton Org. for Community
Action, Inc.
P. O. Box 63
East Hampton, New York

Huntington Freedom Center
159 Railroad Street
Huntington, New York

Islip Church of Christ
600 Montauk Highway
West Islip, New York

Catherine B. Jones Day Care Center
34-32 Great Neck Road
Amityville, New York

St. Boniface Day Care Center
Sunrise Highway & 46-47 Sts.
Lindenhurst, New York

Sound Avenue Day Care Center
Box 160 A Sound Avenue
Calverton, New York

Southampton Child Development Center
55 Hampton Road
Southampton, New York

Wyandanch Day Care Center
50 Commonwealth Avenue
Wyandanch, New York

DAY CARE

YMCA
525 S. Ocean Avenue
Patchogue, New York

YMCA
60 Main Street
Huntington, New York

Bay Area Head Start
120 Mastic Road
Mastic Beach, New York

Central Islip Head Start
North Belt Drive & Carlton Ave.
Central Islip, New York

Riverhead Head Start
7 Stewart Avenue
Westhampton Beach, New York

Additional information about Day Care in Suffolk County can be obtained from the:

Department of Social Service
Day Care Division
P. O. Box 2000
10 Oval Drive
Hauppauge, New York 11787
Tel. (516) 348-4026/7

COMMUNICATIONS

NEWSPAPERS

DAILY NEWSPAPERS	AREA CODE 516
L. I. Press - 92-24 168th St., Jamaica 11433	(212) 658-1234
New York Daily News - 220 E. 42nd St., NYC 10017	(212) 682-1234
New York Times - 229 W. 43rd St., NYC 10036	(212) 556-1234
Newsday - 550 Stewart Ave., Garden City 11530	294-3527

WEEKLY NEWSPAPERS	
The Amityville Record - 10 Greene Ave., Amityville 11701	264-0077
Babylon Town News - P. O. Box 254, Deer Park 11729	MO7-1829
The Beacon - P. O. Box L (16 Fire Island Ave.), Babylon 11702	587-5612
Brentwood News - 1768 Brentwood Rd., Brentwood 11717	273-6800
Brookhaven Review - 25 Union Ave., Ronkonkoma 11779	588-6600
Commack News - 1 Brooksite Dr., Smithtown 11787	AN5-2100
Dan's Papers - Drawer AR, Bridgehampton 11932	324-0500
East Hampton Star - 153 Main St., East Hampton 11937	324-0002
Farmingdale Observer - 115 Front St., Massapequa Park 11762	799-1150
Farmingdale Post - Island-Wide Publications Inc. - 51 Heisser Lane, Farmingdale 11735	249-0131
The Hampton Bays News - Drawer N, Hampton Bays 11946	283-4121

NEWSPAPERS

WEEKLY NEWSPAPERS - CONTD.	AREA CODE 516
Hampton Chronicle - Mitchell Rd., Westhampton Beach 11978	288-1100
Islip Bulletin - 56 E. Main St., Bay Shore 11706	666-3700
Islip News - Central Islip 11722	265-2100
Long Island News - Box 422, Coram 11724	698-0200
Long Islander - 313 Main St., Box C, Huntington 11743	HA7-7000
Main Street Press - 8 W. Main St., P. O. Box 748, Patchogue 11772	475-0253
Mid Island News - Box 21, Centereach 11720	265-2100
Moriches Bay Tide - 640 Montauk Hwy., Shirley 11967	281-1000
News - Review - 131 Roanoke Ave., Riverhead 11901	727-3000
Northport Journal - 248 Main St., Northport 11768	757-9031
Observer - 160 Main St., Northport 11768	261-6124
Port Jefferson Record - 322 Main St., Port Jefferson 11777	473-1370
Ronkonkoma Review - 25 Union Ave., Ronkonkoma 11779	588-6600
Sag Harbor Express News - Main St., Sag Harbor 11963	725-0162
Shelter Island Reporter - Box 1000, Shelter Island 11964	749-1000
Smithtown Messenger - P. O. Box 925, Smithtown 11787	265-3500

NEWSPAPERS

WEEKLY NEWSPAPERS - CONTD.	AREA CODE 516
Smithtown News - 1 Brooksite Dr., Smithtown 11787	AN5-2100
South Bay's Shopping Newspaper - 150 W. Hoffman Ave., Lindenhurst 11757	226-2636
Southampton Press - 30 Nugent St., Southampton 11968	283-4100
Suffolk County News - 23 Candee Ave., Sayville 11782	LT9-6200
Suffolk Life - Montauk Hwy., Westhampton 11977	288-3900
Suffolk Times - 429 Main St., Greenport 11944	473-0081
Three Village Herald - N. Country Rd., Stony Brook 11790	751-1550
Yankee Trader - 35 Shore Rd., E. Setauket 11733	751-5110

BI-WEEKLY NEWSPAPERS

L. I. Business Review - 303 Sunnyside Blvd., Plainview 11803	681-8000

RADIO STATIONS ORIGINATING FROM SUFFOLK COUNTY

	AREA CODE 516
WALK - 1370 AM, 97.5 FM - Colonial Drive, E. Patchogue	475-5200
WRIV - 1390 AM - 1 East Main Street, Riverhead	GR5-5200
WBLI - 106.1 FM - 31 West Main Street, Patchogue	475-1061
WHRF - 1570 AM - Flanders Road, Riverhead	PA7-1570
WLNG - 1300 AM, 92.1 FM - Redwood Road, Sag Harbor	725-2300
WSUF - 1580 AM - 1511 Pennsylvania Ave., Patchogue	475-1580
WWRJ - 95.3 FM - 30 Main Street, Southampton	283-5200
WBAB - 1440 AM, 102.3 FM - Route 109, Babylon	MO1-4000
WGLI - 1290 AM - 1290 Peconic Ave., Babylon	MO9-1290
WGSM - 740 AM - 900 Walt Whitman Road, Huntington Sta.	423-6740
WCTO - 94.3 FM - 900 Walt Whitman Road, Huntington Sta.	423-1061
WLIX - 540 AM - 309 Main Street, Islip	277-1100
WYDC - FM - 55 Vanderbilt Parkway, Dix Hills	271-1550

RADIO BROADCASTING STATIONS RECEIVED IN SUFFOLK COUNTY

	AM	FM		AM	FM
WABC	770		WMCA	570	
WALK	1370	97.5	WMHS	820	
WBAB	1440	102.3	WNBC	660	97.1
WBAI		99.5	WNCN		104.3
WBAU		90.3	WNEW	1130	102.7
WBLI		106.1	WNYC	830	93.9
WBLS		107.5	WNYE		91.5
WCBS	880	101.1	WOR	710	
WCTO		94.3	WPAT	930	93.1
WCWP		88.1	WPIX		101.9
WEVD	1330	97.9	WPLJ		95.5
WFUV		90.7	WQXR	1560	96.3
WGBB	1240		WRCN		103.9
WGLI	1290		WRFM		106.1
WGSM	740		WRIV	1390	
WHBI		105.9	WRVR		106.7
WHLI	1100	98.3	WSHR		91.9
WHN	1050		WSUF	1580	
WHPC		90.3	WTFM		103.5
WHRF	1570		WTHE	1520	
WINS	1010		WVHC		88.7
WKCR		89.9	WVNJ	620	100.3
WLIB	1190	107.5	WWDJ	970	
WLIR		92.7	WWRJ		95.3
WLIX	540		WWRL	1600	
WLNG	1300	92.1	WXLO		98.7

TELEVISION BROADCASTING STATIONS RECEIVED IN SUFFOLK COUNTY

CHANNEL	STATION	ORIGIN OF BROADCAST
2	WCBS	New York City
3	WTIC	Hartford, Conn.
4	WNBC	New York City
5	WNEW	New York City
7	WABC	New York City
8	WHNC	New Haven, Conn.
9	WOR	New York City
11	WPIX	New York City
13	WNDT	New York City
21 (UHF)	WLIW	Garden City, L. I.
67 (UHF)	WSNL	Central Islip, L. I.

CABLE TELEVISION

	AREA CODE 516
Brookhaven Cable TV, Inc. - Industrial Rd., Port Jefferson Station 11776	473-8900
Hampton Cable-Vision Corp. - 458 Pantigo Rd., East Hampton 11937	324-1201
Huntington Cable TV - 10 Steppar Place, Huntington Station 11746	271-8800
Long Island Cablevision Corp. - Rte. 58, Riverhead 11901	727-6300
Sterling Long Island Cable Television - 366 North Broadway, Jericho 11753	822-4774
Suffolk Cablevision - 95 Brightside Ave., Central Islip 11722	582-4400
Suffolk Cable of Shelter Island - 112 Pheasant Lane, Shelter Island 11964	749-0844
Teleprompter Island Cable TV Corp. - 400 Main St., Islip 11751	581-4100
United Cablevision - Rte. 112, Medford 11763	732-2612

BUSINESS SERVICES
EMPLOYMENT

CHAMBERS OF COMMERCE

Following is a list of local Chambers of Commerce. Those which maintain offices and staffs are indicated by an asterisk (*).

	Area Code 516
Town of Babylon	
Amityville Chamber of Commerce Record Office - 10 Greene Ave., Amityville 11701	AM4-0077
East Farmingdale Industrial Association 5000 Hempstead Tpke., Farmingdale 11735	694-1330
Town of Brookhaven	
Chamber of Commerce of the Mastics & Shirley P. O. Box 423, Mastic Beach 11951	281-4455
Chamber of Commerce of the Moriches P. O. Box 686, Center Moriches 11934	
*Patchogue Chamber of Commerce 57 W. Main St., Patchogue 11772	475-0121
*Greater Port Jefferson Chamber of Commerce 1500 Main St., Port Jefferson 11777	473-1414
Holtsville Chamber of Commerce Box 114, Holtsville 11742	
Miller Place Mt. Sinai Chamber of Commerce P. O. Box 64, Miller Place 11764	
Chamber of Commerce of Central Brookhaven P. O. Box 186, Rte. 25, Middle Island 11954	924-3070
Wading River Chamber of Commerce RFD, Wading River 11792	
Town of East Hampton	
*East Hampton Chamber of Commerce 37B Newtown Lane, East Hampton 11937	324-0362
Montauk Chamber of Commerce Montauk Highway, Montauk 11954	668-2428

CHAMBERS OF COMMERCE

	Area Code 516
Town of Huntington	
*Huntington Township Chamber of Commerce P. O. Box A-J, Huntington 11743	HA 3-6100
Northport Chamber of Commerce P. O. Box 33, Northport 11768	261-7510
Town of Islip	
*Chamber of Commerce of Greater Bay Shore 14 Bay Shore Ave., Bay Shore 11706	665-7003
Islip Chamber of Commerce P. O. Box 112, Islip 11751	581-7940
Brentwood Chamber of Commerce 1622 Brentwood Rd., N. Bay Shore 11706	231-9790
Sayville Chamber of Commerce P. O. Box 235, Sayville 11782	589-0838
Town of Riverhead	
*Riverhead Chamber of Commerce P. O. Box 291, 313 W. Main St., Riverhead 11901	727-7600
Town of Shelter Island	
*Shelter Island Chamber of Commerce Ferry Rd., Shelter Island 11964	749-0399
Town of Smithtown	
*Greater Smithtown Chamber of Commerce 22 Lawrence Ave., Smithtown 11787	724-1114
Hauppauge Chamber of Commerce P. O. Box E, Hauppauge 11787	
Kings Park Chamber of Commerce P. O. Box 322, Kings Park 11754	

CHAMBERS OF COMMERCE

	Area Code 516
Town of Southampton	
Bridgehampton Association of Merchants P. O. Box 40, Bridgehampton 11932	537-0334
Hampton Bays Chamber of Commerce Inc. P. O. Box 64, Hampton Bays 11946	728-2211
Hamptons Association P. O. Box 50, Hampton Bays 11946	
Merchants Association of Sag Harbor Main St., Sag Harbor 11963	725-0540
Sag Harbor Round Table Club P. O. Box 128, Sag Harbor 11963	
*Southampton Chamber of Commerce 76 Main St., Southampton 11978	283-0402
*Westhampton Chamber of Commerce 98 Riverhead Rd., Westhampton Beach 11978	288-3337
Town of Southold	
Cutchogue Chamber of Commerce Main St., Cutchogue 11935	
Greenport-Southold Chamber of Commerce P. O. Box 816, Greenport 11944	477-1383
Mattituck Chamber of Commerce Mattituck 11952	

LONG ISLAND BUSINESS & PROFESSIONAL ORGANIZATIONS

	Area Code 516
Action for Preservation & Conservation of the North Shore of Long Island, Inc. P. O. Box 492, 18 W. Carver St., Huntington 11743	271-3029
Administrative Management Society, Long Island Chapter 250 Fulton Ave., Hempstead 11550	486-6400
Agricultural Society of Queens - Nassau - Suffolk 250 Old Country Rd., Mineola 11501	
Air Force Association, H. H. Arnold Chapter P. O. Box 183, Bethpage 11714	575-9218
Airports Ground Transportation Association 23 Willow Park Center, Farmingdale 11735	249-7070
Aluminum Retailers Association, Inc. 401 Jericho Tpke., New Hyde Park 11040	352-8922
American Astronautical Society, New York Section 6 Wheeler Place, Northport 11768	261-4295
American Institute of Aeronautics & Astronautics 55 Pasadena Drive, Plainview 11803	938-4493
American Institute of Architects 350 Northern Blvd., Great Neck 11020	482-5497
American Institute of Banking, Nassau Chapter P. O. Box 156, Garden City 11530	
American Institute of Industrial Engineers 10 Blythe Place, East Northport 11731	368-1925
American Institute of Plant Engineers 2 Warner Ave., Roslyn Heights 11577	531-2210
American Production & Inventory Control Society 41 Knott Dr., Glen Cove 11542	671-5878
American Society for Personnel Administration 2099 Jericho Tpke. 11040	437-2200
American Society of Training & Development 5 Cold Spring Hill Rd., Huntington 11743	692-6258
American Society of Chartered Life Underwriters	293-5110
American Society of Civil Engineers	489-5000 Ext. 371

LONG ISLAND BUSINESS & PROFESSIONAL ORGANIZATIONS

	Area Code 516
American Society of Mechanical Engineers, L. I. Section P. O. Box 368, Hicksville 11801	(212) 227-3900
American Welding Society	358-4000
Association for Systems Management 2065 Dale Place, Seaford 11783	785-6845
Association of Brick Contractors of Greater New York 445 Northern Blvd., Great Neck 11020	487-0210
Association of Industrial Advertisers, L. I. Chapter	671-9000
Aviation Council of Long Island P. O. Box 629, Farmingdale 11735	249-3322
Bar Association of Nassau County, New York, Inc. 15th & West Sts., Mineola 11501	474-4070
Building & Construction Trades Council of Nassau & Suffolk Counties 840 Ellison Ave., Westbury 11590	746-3828
Building Trades Employers Association of Long Island, Inc. 131 Jericho Tpke., Jericho 11753	334-4656
Bureau of Government Research 131 Jericho Tpke., Jericho 11753	333-9300
Business and Professional Women's Club of Nassau County, Inc. c/o Admiral Travel Bureau, 1100 Franklin Ave., Garden City 11530	741-4711
Business and Professional Women's Club of South Shore 87 Spencer Ave., Lynbrook 11563	593-6924
Civil Service Employees Association 1550 Franklin Ave., Mineola 11501	535-2522
Committee on Resource Management 129 Prince St., Patchogue 11772	475-1732
Consulting Engineers Council of New York State, Inc., L. I. Chapter	938-0600
Data Processing Management Association, Eastern L. I. Chapter 30 Chassyl Rd., Commack 11725	543-7261

LONG ISLAND BUSINESS & PROFESSIONAL ORGANIZATIONS

	Area Code 516
East Farmingdale Industrial Association Inc. 5000 Hempstead Tpke., Farmingdale 11735	694-1330
Environmental Technology Seminar P. O. Box 391, Bethpage 11714	931-3200
Freight Users Association of Long Island 120 Main St., P. O. Box Z, Huntington 11743	549-8984
General Building Laborers Association 1600 Walt Whitman Rd., Melville 11746	249-1110
Home Improvement Council, New York Chapter 820 Deer Park Ave., Babylon 11702	669-2997
Industrial & Commercial Brokers Society of the Long Island Board of Realtors, Inc. 266 Main St., Farmingdale 11735	694-3400
Industrial Stabilization Board for the Electrical Industry of Nassau & Suffolk Counties 425 Broad Hollow Rd., Melville 11746	694-2022
Illuminating Engineering Society, Long Island Chapter c/o Crownlite Flourescent Corp., 50 Southard Ave., W. Babylon 11704	587-3400
Institute of Electrical & Electronics Engineers, Long Island Chapter c/o Polytechnic Grad Center Rte. 110, Farmingdale 11735	
Instrument Society of America, Long Island Section P. O. Box 325, Bethpage 11714	575-2275
Insurance Women's Association of Long Island 892 Putnam Ave., No. Merrick 11566	486-0695
Insured Savings & Loan Associations of Nassau-Suffolk - Colonial Federal Savings & Loan Association 300 Main St., Bay Shore 11706	665-6600
International Union of Operating Engineers, Local 138 Gazza Blvd., Box 206, Farmingdale 11735	694-2480
Investment Society of America, Inc., Long Island Section P. O. Box 325, Bethpage 11714	575-2274
Legal Aid Society of Nassau County 214 Third St., Mineola 11501	746-7117

LONG ISLAND BUSINESS & PROFESSIONAL ORGANIZATIONS

	Area Code 516
Legal Aid Society of Suffolk County 260 W. Main St., Bay Shore 11706	665-5300
League of Women Voters of Nassau County 2786 Hempstead Tpke., Levittown 11756	735-2277
League of Women Voters of Suffolk County 6 Cresthill Place, Smithtown 11787	724-7475
Long Island Advertising Club c/o D. Whitmore, L. I. Trust 1401 Franklin Ave., Garden City 11530	746-5000 Ext. 408
Long Island Agricultural Marketing Association, Inc. 119 Griffing Ave., Riverhead 11901	727-4480
Long Island Association of Commerce & Industry 131 Jericho Tpke., Jericho 11753	333-9300
LIA Business Development Council 131 Jericho Tpke., Jericho 11753	333-9300
Long Island Association of Industrial Nurses 2 Margaret La., Huntington 11743	
Long Island Bankers Association 450 N. Main St., Freeport 11520	378-3650
Long Island Better Business Bureau Box 887, 435 Old Country Rd., Westbury 11590	334-7662
Long Island Board of Realtors, Inc. 535 Broad Hollow Rd. (Rte. 110), Melville 11756	694-3900
Long Island Board of Realtors, Huntington Chapter	
Long Island Board of Realtors, Central Nassau Chapter	249-0022
Long Island Board of Realtors, Nassau South Shore Chapter	327-1200
Long Island Board of Realtors, Nassau North Shore Chapter 281 Glen St., Glen Cove 11542	671-3727
Long Island Board of Realtors, Suffolk North Shore	928-0400
Long Island Board of Realtors, Suffolk Peconic Chapter	928-0200
Long Island Board of Realtors, Suffolk South Shore	587-7933

LONG ISLAND BUSINESS & PROFESSIONAL ORGANIZATIONS

	Area Code 516
Long Island Board of Realtors, Industrial & Commercial Brokers	939-7100
Long Island Board of Realtors, Appraisal Division	888-7300
Long Island Brokers Club c/o Don Alt and Assoc. 79 Washington St., Hempstead 11550	485-9400
Long Island Builders Institute, Inc. 1710 Hempstead Tpke., East Meadow 11554	481-8400
Long Island Communicators Association c/o Powers Chemco Inc. 30 Railroad Ave., Roslyn 11577	676-4000
Long Island Council on Economic Education Rm. 238, Social Science Bldg. B, SUNY at Stony Brook	246-5073
Long Island Duck Farmers Cooperative P. O. Box 68, Moriches Blvd., Eastport 11941	325-0071
Long Island Environmental Council Inc. 95 Middle Neck Rd., Pt. Washington 11050	883-4725
Long Island Floor Covering Club c/o Carle Hoppl's, Baldwin 11510	223-7200
Long Island Gasoline Retailers Association Inc. 240-27 Braddock Ave., Bellerose 11426	433-5252
Long Island Health & Hospital Planning Council, Inc. 1425 Old Country Rd., Plainview 11803	935-2181
Long Island Horticultural Society Ridge Rd., Syosset 11791	
Long Island Industrial & Electronics Mfrs. Council 131 Jericho Tpke., Jericho 11753	333-9300 265-6300
Long Island Industrial Bridge League c/o Wm. Brown, Grumman Aerospace Corp., Plant 30, Bethpage 11714	575-1061
Long Island Industrial Recreation Association c/o National Bank of North America 60 Hempstead Ave., West Hempstead 11552	481-9000 Ext. 412

LONG ISLAND BUSINESS & PROFESSIONAL ORGANIZATIONS

	Area Code 516
Long Island MacArthur Businessmen's Association P. O. Box 503, Bohemia 11716	585-2200
Long Island Moving & Storage Association P. O. Box 152, Seaford 11783	798-3062
Long Island Plumbing & Heating Wholesalers Association Inc. 160 Fourth Ave., Bay Shore 11706	665-3111
Long Island Professional Photographers Association, Inc. 27 Ackerly La., Lake Ronkonkoma 11779	588-4030
Long Island Public Relations Association P. O. Box 788, East Norwich 11732	922-4233
Long Island Restaurant & Caterers Association 254 Old Country Road, Hicksville 11801	931-4725
Long Island Retail Florist Association 6 Katonah Pl., Dix Hills 11746	667-6622
Long Island Sanitation Officials Association, Inc. Hofstra Univ. Dept. of Engineering Science, Rm. 123B, Adams Hall, Hempstead 11550	560-3378
Long Island Society of Osteopathic Physicians Surgeons 1973 Morris Gate, Seaford 11783	826-2212
Long Island Society of Photographic Illustrators 196 Old Country Rd., Melville 11746	735-7660
Long Island Society of Real Estate Appraisers 210 Plainfield Ave., Floral Park 11001	352-0996
Long Island Society of C & L Branch Managers 110 Main St., Port Washington 11050	627-0194
Long Island Travel Agents Association 62 Hillview Ave., Port Washington 11050	883-5341
Long Island Water Conference c/o Jericho Water Dist. 123 Convent Rd., Syosset 11791	741-1776
Malverne Merchants and Professional Association 388 Hempstead Ave., Malverne 11565	593-7959
Nassau Anesthesia Associates First St., Mineola 11501	741-0570

LONG ISLAND BUSINESS & PROFESSIONAL ORGANIZATIONS

	Area Code 516
Nassau Association of Insurance Agents 120 John St., Hicksville 11801	935-2000
Nassau Bowling Proprietors Association Inc. 188 Radcliff Dr., E. Norwich 11732	922-4233
Nassau County Association of Chief School Administrators Central School Dist. #2, Southwoods Jr. H. S., Syosset 11791	921-5500
Nassau County Drug Abuse & Alcohol Addiction Commission 214 Glen Cove Rd., Carle Place 11514	535-3223
Nassau County Medical Society 1200 Stewart Ave., Garden City 11530	333-4300
Nassau County Hotel & Restaurant Liquor Dealers Association 290 Old Country Rd., Mineola 11501	746-3113
Nassau County Legal Secretaries Association 200 Garden City Plaza, Garden City 11530	249-6600
Nassau County Library Association Oceanside Free Library Davison Ave., Oceanside 11572	766-2360
Nassau County Optometric Society, Inc. 32 Salem Rd., Hicksville 11801	681-1108
Nassau County Recreation, Park and Conservation Association P. O. Box 74, Uniondale 11553	334-5560
Nassau County Science Supervisors Association South High School 150 Jedwood Pla., Valley Stream 11581	791-1113
Nassau Electric League Inc. 11 Sunrise Plaza, Valley Stream 11581	825-1308
Nassau County Village Officials Association Village Hall, New Hyde Park 11040	
Nassau Life Underwriters Association Inc. P. O. Box 186, Garden City 11530	785-4010
Nassau Postmasters Association Bellmore Post Office 11710	781-8110

LONG ISLAND BUSINESS & PROFESSIONAL ORGANIZATIONS

	Area Code 516
Nassau County & NYC Postmasters Association Franklin Square, P. O. 11010	352-1949
Nassau Psychiatric Society 1200 Stewart Ave., Garden City 11530	333-4300
Nassau School Business Officials Association Boces, 125 Jericho Tpke., Jericho 11753	997-8700
Nassau & Suffolk Contractors Association, Inc. Island Inn, Old Country Rd., Westbury 11590	741-4500
Nassau-Suffolk Diner-Restaurant Owners Association, Inc. 97A Greenwich St., Hempstead 11550	483-5860
Nassau-Suffolk Hospital Council Inc. 20 Miller Pl., Syosset 11791	364-0830
National Association of Accountants, LI - Nassau Chapter 1001 Franklin Ave., Garden City 11530	
National Association of Bank Women, Inc. c/o Chemical Bank of Smithtown, Smithtown 11787	265-4000
National Association of Educational Buyers 111 Cantiague Rock Rd., Westbury 11590	681-8010
National Association of Power Engineers P. O. Box 114, Levittown 11756	796-0638
National Conference of Christians & Jews, Inc. 199 Jericho Tpke., Floral Park 11001	437-1838
National Creditors Association, Inc. 2290 Babylon Tpke., Merrick 11566	378-7081
National Electrical Contractors Association 751 N. Broadway, Amityville 11701	691-0728
National Secretaries Association, L. I. Chapter	333-9000
National Secretaries Association, Twin Forks Chapter Middle Rd., RFD #2, Box 180, Riverhead 11901	
National Secretaries Association, Walt Whitman Chapter 207 Plymouth Ct., Brightwaters 11718	
New York State Bankers Association, Group VII Nassau Trust Co., 9 Glen St., Glen Cove 11542	676-8400

LONG ISLAND BUSINESS & PROFESSIONAL ORGANIZATIONS

	Area Code 516
New York State Society of Professional Engineers (Nassau) Engineering Faculty Bldg., Hofstra Univ., Hempstead 11550	560-3388
New York State Society of Professional Engineers (Suffolk) 72 Split Cedar Dr., Central Islip 11722	243-2622
New York State United Teachers Association 380 N. Broadway, Jericho 11753	938-4871
New York State Water Pollution Control Association, L. I. Section 220 Mineola Blvd., Mineola 11501	742-8831
Oceanside Board of Trade P. O. Box 1, Oceanside 11572	
Oil Heat Institute of L. I., Inc. 132 W. Cherry St., Hicksville 11801	935-2400
Plumbing & Heating Contractors Association Inc. Cooper St., Babylon 11702	587-6400
Republic Aviation Society of Engineers and Scientists Conklin Ave., Farmingdale 11735	531-2385
Roosevelt Field Merchants Association Roosevelt Field Shopping Center, Garden City 11530	742-8000
Sales and Marketing Executives of L. I., Inc. 68 May Ave., Westbury 11590	747-1000 Ext. 202
Sky Island Club 60 Oak Drive, Syosset 11791	921-2000
Society for Advancement of Management, N. Y. Chapter c/o Hy Aid Inc., 6 Commercial St., Hicksville 11801	433-3800
Society of Aeronautical Weight Engineers Fairchild Republic Co., Farmingdale 11735	531-2253
Society of Chartered Property & Casualty Underwriters, L. I. Chapter 380 Broadway, Jericho 11753	433-0044
Society of Logistics Engineers, L. I. Chapter c/o 720 Glen Ridge Rd., E. Northport 11731	368-4538

LONG ISLAND BUSINESS & PROFESSIONAL ORGANIZATIONS

	Area Code 516
Society of Manufacturing Engineers, L. I. Chapter 88	277-9758
Society of Real Estate Appraisers, L. I. Chapter #201 15 Gateway, Rockville Centre 11570	764-4622
Society of Real Estate Appraisers, Greater N. Y. Chapter #3 600 Old Country Rd., Garden City 11530	741-4994
Society of S & L Controllers	349-2000
Soroptimist Club of East Nassau 11 Fawn Lane, Westbury 11590	333-7360
South Shore Mall Merchants Association 1695 Sunrise Hwy., Bay Shore 11706	665-8603
Suffolk County Bar Association P. O. Box 310, Hauppauge 11787	979-8300
Suffolk County Builders Association 275 E. Sunrise Hwy., Lindenhurst 11757	884-1177
Suffolk County Electrical Contractors Association P. O. Box 268, Hampton Bays 11946	
Suffolk County Fire District Officers Association 184 Washington Ave., Mastic Beach 11951	281-8534
Suffolk County Library Association P. O. Box 188, Bellport 11713	
The Life Underwriters Association of Suffolk County, Inc. 330 Vanderbilt Motor Pkwy., Suite 202	231-8844
Suffolk County Medical Society 850 Veterans Memorial Hwy., Hauppauge 11787	265-6666
Suffolk County Real Estate Board 23 Oakwood Rd., Huntington	
Suffolk County Village Officials Association 21 Greene Ave., Amityville 11701	691-6725
Suffolk Retail Wine & Liquor Dealers Association 1938A Deer Park Ave., Deer Park 11729	667-2442

LONG ISLAND BUSINESS & PROFESSIONAL ORGANIZATIONS

	Area Code 516
Suffolk School Executives Association Copiague Public Schools 2650 Great Ave., Deer Park 11729	283-1888
Tax & Estate Planning Council of Long Island 55 Old Country Rd., Hicksville 11801	
World Trade Club of Long Island 131 Jericho Tpke., Jericho 11753	265-6300 333-9300
Young Presidents Organization, Long Island Chapter 161 Great Neck Rd., Great Neck 11021	487-0300

The Southampton Town Seal depicts Conscience Point Rock on the left, where the Settlers landed on June 12, 1640. In the background—North Sea Harbor. The figure is a picture of a Puritan by Valentine Arbogast.

Mr. William Dunwell, *Historian*

BANKS IN SUFFOLK COUNTY

SAVINGS BANKS

Riverhead Savings Bank

7 W. Main St., Riverhead (Main Office)
380 E. Main St., Bay Shore
580 Larkfield Rd., East Northport
2835 Middle Country Rd., Lake Grove

Sag Harbor Savings Bank

Main St., Sag Harbor (Main Office)
41 Commack Rd., Commack
554 North Country Rd., St. James

Southold Savings Bank

Main Rd.,Southold (Main Office)
4525 Sunrise Hwy., Bohemia
Old Town Rd. & Nesconset Hwy., Port Jefferson Sta.
46 Windmill Lane, Southampton

Union Savings Bank

62 S. Ocean Ave., Patchogue (Main Office)
356 Middle Country Rd., Coram
1010 Montauk Hwy., Shirley
143 Alexander Ave., Lake Grove (Smith Haven Office)

SAVINGS AND LOAN ASSOCIATIONS

Bayside Federal Savings

116 E. Main St., Patchogue

Central Federal Savings & Loan Association

Brentwood Rd. & 2nd Ave., Brentwood
Hallock Rd., Stony Brook
125 Sunrise Hwy., W. Islip

Century Federal Savings & Loan Association

850 Sunrise Hwy., Bay Shore

SAVINGS AND LOAN ASSOCIATIONS - CONTD.

Colonial Federal Savings & Loan Association

300 Main St., Bay Shore (Home Office)
180 E. Main St., E. Islip
696 Horseblock Rd., Farmingville
845 Wheeler Rd., Hauppauge

Columbia Savings & Loan Association

203 Broadway, Amityville

County Federal Savings & Loan Association

1852 Rte. 112, Coram
718 Rte. 112, Patchogue

Eastern Federal Savings & Loan Association

160 Main St., Sayville (Main Office)
Plaza East Shopping Center, Bridgehampton
500 Main St., Center Moriches
6 Wheeler Rd., Central Islip
288 Pantigo Rd., E. Hampton
Montauk Hwy., Hampton Bays

Expressway Federal Savings & Loan Association

360 Portion Rd., Lake Ronkonkoma (Main Office)
1066 Patchogue Rd., Holbrook
106 Ronkonkoma Ave., Lake Ronkonkoma

Flushing Federal Savings & Loan Association

975 W. Jericho Tpke., Smithtown

First Federal Savings & Loan Association of Port Washington

301 Rte. 25A, Miller Place

Heritage Federal Savings & Loan Association

80 Broadway, Greenlawn
Corner of New & Carver Streets, Huntington

Guardian Federal Savings & Loan Association

225 Main St., Northport
55 Veterans Memorial Hwy., Commack
140 E. Main St., Riverhead

BANKS IN SUFFOLK COUNTY

SAVINGS AND LOAN ASSOCIATIONS - CONTD.

Nassau Savings & Loan Association

82 E. Main St., Smithtown

South Shore Federal Savings & Loan Association

895 Merrick Rd., Copiague

Suburbia Federal Savings & Loan Association

1 Main St., Kings Park
153 Rte. 110, Huntington Station
Sunrise Hwy. & Waverly Ave., Patchogue

Suffolk County Federal, Savings & Loan Association

2100 Middle Country Rd., Centereach (Main Office)
180 Main St., Babylon
71 Sunset Ave., Westhampton Beach
269 Middle Country Rd., Coram
450 Jefferson Shopping Plaza, Port Jefferson Sta.
Rte. 25A, Rocky Point
666 Montauk Hwy., Shirley
1 W. Main St., Smithtown
25 Main St., Southampton

Sunrise Federal Savings & Loan Association

Rte. 25A & St. Johnland Rd., Kings Park
312 Conklin, Farmingdale
2087 Deer Park Ave., Deer Park
1134 Deer Park Ave., N. Babylon
434 Union Blvd., W. Islip
300 S. Wellwood Ave., Lindenhurst
Lake Ave., St. James

Walt Whitman Federal Savings & Loan

61 Rte. 25A, E. Setauket
1572 New York Ave., Huntington Sta.
700 Walt Whitman Rd., Melville

Woodside Savings & Loan Association

749 W. Montauk Hwy., W. Babylon

BANKS IN SUFFOLK COUNTY

COMMERCIAL BANKS

Bank of Babylon

48 Deer Park Ave., Babylon (Main Office)
Orinoco Dr., Brightwaters
Commack Rd., Commack
1948 Deer Park Ave., Deer Park
Woods Rd., N. Babylon
933 Little East Neck Rd., W. Babylon
251 Higbie Lane, W. Islip

Bank of Smithtown

1 E. Main St., Smithtown (Main Office)
1919 Middle Country Rd., Centereach
2020 Jericho Tpke., Commack
Rte. 111, Hauppauge
14 Park Drive, Kings Park
2921 Middle Country Rd., Lake Grove

Bank of Suffolk County

Main St., Stony Brook (Main Office)
Town Line Rd. & Smithtown By-Pass, Hauppauge
755 Waverly Ave., Holtsville
69 Railroad Ave., Ronkonkoma
487 Lake Ave., St. James
Wm. Floyd Pkwy. & L. I. E., Yaphank

Bankers Trust of Suffolk NA

115 E. Main St., Patchogue (Main Office)
2440 Middle Country Rd., Centereach
1174 Jericho Tpke., Commack
801 Montauk Hwy., E. Patchogue
411 Horseblock Rd., Farmingville
505 Hawkins Ave., Lake Ronkonkoma
2271 Rte. 112, Medford
920 Middle Country Rd., Selden
100 E. Sunrise Hwy., Patchogue
20 Point Plaza, Rocky Point
222 E. Main St., Smithtown
403 Little East Neck Rd., W. Babylon

Bridgehampton National Bank

Montauk Hwy., Bridgehampton

BANKS IN SUFFOLK COUNTY

COMMERCIAL BANKS - CONTD.

Chase Manhattan Bank of Long Island National Association

401 Broad Hollow Road, Melville
309 Main St., Huntington
420 Montauk Hwy., W. Islip
2070 Sunrise Hwy., Bay Shore

Chemical Bank of Suffolk NA

Rte. 112 & Pine Rd., Coram
3051 Jericho Tpke, E. Northport
27 Smith St., Farmingdale
Horseblock Rd., Farmingville
Waverly Ave., Holtsville
839-2 New York Ave., Huntington
Hallock Rd., Setauket
Echo Ave., Miller Place
Rte. 25A corner Rocky Point Rd., Rocky Point
42 W. Main St., Smithtown
Rte. 111, Hauppauge

Citibank - Suffolk NA

Huntington Mall, Melville
Sunrise Hwy. at Brook Ave., N. Bay Shore
Smith Haven Mall, Lake Grove
1300 E. Forks Rd., Bay Shore

First National Bank of Bay Shore

128 W. Main St., Bay Shore (Main Office)
340 Howells Rd., Bay Shore
South Shore Mall, Sunrise Hwy., Bay Shore
1090 Suffolk Ave., Brentwood
140 Bay Shore Rd., Deer Park
460 Union Blvd., W. Islip
4800 Sunrise Hwy., Oakdale

First National Bank of East Hampton

351 Pantigo Rd., E. Hampton (Main Office)
Montauk Hwy., Montauk
Main St., Sag Harbor
295 N. Sea Rd., Southampton
Montauk Hwy., Water Mill

BANKS IN SUFFOLK COUNTY

COMMERCIAL BANKS - CONTD.

First National Bank of East Islip

E. Main St., E. Islip (Main Office)
1645 Islip Ave., Central Islip
Connetquot Ave., Islip Terrace
540 Montauk Hwy., W. Islip

First National Bank of Glen Head

711 Fort Salonga Rd., Northport

Franklin National Bank

241 Broadway, Amityville
400 Commack Rd., Deer Park
2261 Broad Hollow Rd., E. Farmingdale
266 Main St., Farmingdale
375 Fulton Ave., Farmingdale (Drive-Up Facility)
260 E. Pulaski Rd., Greenlawn
425 Broad Hollow Rd., Melville
534 Broad Hollow Rd., Melville (Drive-Up Facility)
120 E. Sunrise Hwy., N. Lindenhurst
900 Carmans Rd., Massapequa
300 Walt Whitman Shopping Center, S. Huntington
77 E. Main St., Bay Shore
710 Suffolk Ave., Brentwood
225 2nd Ave., East Brentwood
78 Carleton Ave., Central Islip
1727 Veterans Memorial Hwy., Central Islip
710 Larkfield Rd., Elwood
330 Vanderbilt Motor Pkwy., Hauppauge
730 Veterans Memorial Hwy., Hauppauge
L. I.MacArthur Airport, Veterans Memorial Hwy. & Johnson Ave., Bohemia
Smith Haven Mall, Middle Country Rd., Lake Grove
Smith Haven Shopping Center, 150 Smith Haven Mall, Lake Grove
805 W. Montauk Hwy., W. Babylon
835 Montauk Hwy., Bayport
1311 Middle Country Rd., Centereach
55 Nesconset Shopping Center, Port Jefferson Sta.
209 W. Main St., Riverhead
52 Jobs Lane, Southampton

Hempstead Bank

134 Wheelers Rd., Central Islip
96A Allen Blvd., Farmingdale
Rte. 110, Melville

BANKS IN SUFFOLK COUNTY

COMMERCIAL BANKS - CONTD.

Hempstead Bank - contd.

3439 Green, Huntington
Montauk Hwy., Islip
MacArthur Airport Office, 4250 Veterans Memorial Hwy., Holbrook

Island State Bank

47 W. Main St., Patchogue (Main Office)
475 E. Main St., Patchogue
174 Northern Blvd., Shirley
174 Middle Country Rd., Coram
Main St., E. Setauket
300 Union Ave., Holbrook
2915 Sunrise Hwy., Islip Terrace

Long Island National Bank

6090 Jericho Tpke., Commack
460 E. Pulaski Rd., Greenlawn
Nesconset Hwy. & Mt. Pleasant Rd., Hauppauge
1850 New York Ave., Huntington Sta.

Long Island Trust Co.

980 Merrick Rd., Copiague
1080 Broad Hollow Rd., Farmingdale
901 S. Main St., Farmingdale
166 S. Wellwood Ave., Lindenhurst
945 N. Wellwood Ave., Lindenhurst
501 Walt Whitman Rd., Melville
555 Broad Hollow Rd., Melville
4110 Veterans Memorial Hwy., Bohemia
Comac Rd. & Nicholls Rd., Deer Park
670 Old Willets Path, Hauppauge
2001 Port Jefferson - Nesconset Hwy., Lake Grove
444 Waverly Ave., Patchogue
1064 Rte. 112, Port Jefferson Sta.
154 Main St., Westhampton Beach

Manufacturers Hanover Trust Co. Suffolk NA

128 W. Main St., Bay Shore (Main Office)
1090 Suffolk Ave., Brentwood
340 Howells Rd., Bay Shore
140 Bay Shore Rd., Deer Park
Patchogue-Holbrook Rd., Holbrook

BANKS IN SUFFOLK COUNTY

COMMERCIAL BANKS -CONTD.

Manufacturers Hanover Trust Co. Suffolk NA - contd.

33 Gerard, Huntington
660 Hawkins Ave., Lake Ronkonkoma
Sunrise Hwy. corner of Indiana Ave., Lindenhurst
911 N. Hamlin Ave., Lindenhurst
4800 Sunrise Hwy., Bohemia
South Shore Mall, Sunrise Hwy., Bay Shore
460 Union Blvd., W. Islip
996 W. Jericho Tpke., Smithtown

Marine Midland Tinker National Bank

Main St., E. Setauket (Main Office)
430 Montauk Hwy., Bay Shore
20 Station Rd., Bellport
4040 Veterans Memorial Hwy., Bohemia
660 Vanderbilt Motor Pkwy., Brentwood
2245 Middle Country Rd., Centereach
100 Commack Rd., Commack
1995 New Highway, Farmingdale
248 Montauk Hwy., Hampton Bays
211 E. Main St., Huntington
Nesconset Hwy., Lake Grove
395 Portion Rd., Lake Ronkonkoma
1718 E. Main St., Mastic
Middle Country Rd., Middle Island
4568 Sunrise Hwy., Oakdale
325 E. Main St., Patchogue
Rte. 25A, Rocky Point
Rte. 25A, Shoreham
180 E. Main St., Smithtown
N. Country Rd., Sound Beach
Nesconset Hwy., S. Setauket
25 Nugent, Southampton
695 Old Town Rd., Terryville
85 Farmingdale Rd., W. Babylon
1466 Straight Path, Wyandanch
Rte. 112, Port Jefferson Sta.

National Bank of North America

350 Washington Ave., Brentwood
41 Veterans Memorial Hwy., Commack
1283 Sunrise Hwy., Copiague
364 Middle Country Rd., Coram
1979 Deer Park Ave., Deer Park
709 Old Country Rd., Dix Hills

BANKS IN SUFFOLK COUNTY

COMMERCIAL BANKS - CONTD.

National Bank of North America - contd.

385 Larkfield Rd., E. Northport
Grove Ave. & E. Main St., E. Patchogue
235 E. Deer Park Rd., Elwood
3 Northwest Drive, Farmingdale
47 Broadway, Greenlawn
250 Main St., Huntington
375 Oakwood Rd., Huntington Manor
1485 New York Ave., Huntington Sta.
265 Main St., Islip
3080 Middle Country Rd., Lake Grove
MacArthur Airport Terminal Bldg.
600 Broad Hollow Rd., Melville
688 Jericho Tpke., Nesconset
680 Fort Salonga Rd., Northport
863 Montauk Hwy., Oakdale
135 W. Broadway, Port Jefferson
75 Rte. 25A, Rocky Point
1209 St. Johnland Rd., Kings Park
949 Middle Country Rd., Selden
101 Walt Whitman Rd., Huntington Sta.
54 Vanderbilt Motor Pkwy., Commack
560 Montauk Hwy., W. Babylon

North Fork Bank & Trust Co.

Montauk Hwy., Speonk
Love Lane, Mattituck
Main St., Cutchogue
Main St., Jamesport
Main St., Southold
230 Main St., Greenport
371 Mastic Beach Rd., Mastic Beach
Montauk Hwy., E. Moriches
West Neck Rd., Shelter Island

Oystermen's Bank & Trust Co.

131 Main St., Sayville (Main Office)
Montauk Hwy. & Sylvan Ave., Bayport
Veterans Memorial Hwy., Bohemia
4820 Sunrise Hwy., Sayville
Montauk Hwy., Oakdale

Republic National Bank of New York

1995 Brentwood Rd., Brentwood
1198 Deer Park Ave., Babylon
Jericho Tpke. & Longfellow Dr., Huntington Sta.
1241 Sunrise Hwy., Bay Shore

BANKS IN SUFFOLK COUNTY

COMMERCIAL BANKS - CONTD.

Security National Bank

115 Broad Hollow Rd., Melville (Main Office)
8 Greene Ave., Amityville
31 W. Main St., Babylon
Brentwood Rd., Brentwood
Main St., Center Moriches
34 Wheeler Rd., Central Islip
49 Main St., Cold Spring Harbor
6512 Jericho Tpke., Commack
149 Commack Rd., S. Commack
1550 Great Neck Rd., Copiague
615 Grand Blvd., Deer Park
1141 Jericho Tpke., Dix Hills
1745 Broad Hollow Rd., E. Farmingdale
14 Newton Lane, E. Hampton
271 Larkfield Rd., E. Northport
Main St., Eastport
162 New York Ave., Halesite
Veterans Memorial Hwy. & Hoffman Lane, Hauppauge
1176 Portion Rd., Holtsville
350 Main St., Huntington
Southdown & Wall Sts., Huntington
Main St., Islip
Islip MacArthur Airport, Veterans Memorial Hwy., Islip
147 S. Wellwood Ave., Lindenhurst
Neighborhood Rd., Mastic Beach
3259 Horseblock Rd., Medford
115 Broad Hollow Rd., Melville
347 N. Country Rd., Miller Place
725 Smithtown By-Pass, Nesconset
642 Farmingdale Rd., N. Lindenhurst
472 Medford Ave., Patchogue
54 Main St., Northport
Baywalk Ocean Beach, Fire Island
228 E. Main St., Port Jefferson
Main St., Port Jefferson Sta.
1019 Conklin, Republic Airport, Farmingdale
300 E. Main Street, Riverhead
Rte. 25A & Madison, Rocky Point
Main St., Sag Harbor
Montauk Hwy., Shirley
370A Rte. 110, Huntington Sta.
Main St., Southampton
Nugent St., Southampton
51300 Main Rd., Southold
Bicycle Path & Rte. 112, Terryville

BANKS IN SUFFOLK COUNTY

COMMERCIAL BANKS - CONTD.

Security National Bank - contd.

595 Sunrise Hwy., W. Babylon
Montauk Hwy., W. Babylon
840 Sunrise Hwy., Bay Shore
1650 5th Ave., W. Brentwood
187 Sunrise Hwy., W. Islip
1589 Straight Path, Wyandanch

Suffolk County National Bank

2nd St., Riverhead
1065 Country Rd., Riverhead
Rte. 25A, Wading River
Montauk Hwy., Hampton Bays
144 Sunset Ave., Westhampton Beach

Valley Bank of New York

Montauk Hwy., Amagansett
32 Station Rd., Bellport
502 Main St., Center Moriches
66 Main St., E. Hampton
Montauk Hwy., E. Quogue
238 Main St., Greenport
Montauk Hwy., Hampton Bays
38 Indian Head Rd., Kings Park
Montauk Hwy., Montauk
130 Portion Rd., Ronkonkoma
Three Village Plaza, Setauket
State Rd., Shelter Island
90 Main St., W. Sayville

FIRE INSURANCE RATES FOR SUFFOLK COUNTY

(IN CENTS PER $100. OF POLICY)

All one-year insurance premium rates for prepaid policies are adjusted to three year and five year rates as follows:

3 year rate = 1 year rate x 2.7
5 year rate = 1 year rate x 4.4

There are five rate classifications. Class "A" rates are not applicable for Suffolk County since full-time specially trained, salaried fire departments are required. Most communities are Class "B" generally having approved fire hydrant protection within 1,000 feet from insured. Class "CC" is firewell protection. There are very few Class "D" communities, which represent unprotected fire zones.

	Private Dwelling - One or Two Family Classification	1 Year Rates
Class "A"	Brick Masonry Building	*
	Household Furnishing	.189
	Frame Building	*
	Household Furnishing	.189
	Fire Resistant Dwelling	.054
	Household Furnishing	.078
Class "B"	Brick Masonry Building	*
	Household Furnishing	.237
	Frame Building	*
	Household Furnishing	.237
	Fire Resistant Dwelling	.054
	Household Furnishing	.078
Class "CC"	Brick Masonry Building	*
	Household Furnishing	.279
	Frame Building	*
	Household Furnishing	.369
	Fire Resistant Dwelling	.093
	Household Furnishing	.093
Class "C"	Brick Masonry Building	*
	Household Furnishing	.288
	Frame Building	*
	Household Furnishing	.378
	Fire Resistant Dwelling	.103
	Household Furnishing	.102
Class "D"	Fire Resistant Dwelling	.16
	Household Furnishing	.14

FIRE INSURANCE RATES FOR SUFFOLK COUNTY

Extended Coverage	1 Year Rates
Non-Fire Resistant Dwellings, outbuildings, household	
With 80% co-insurance	.033
Without 80% co-insurance	.041
Fire Resistant Dwellings, outbuildings, household	
With 80% co-insurance only	.016
Apartments only with 80% co-insurance	
Fire Resistant	.018
Semi-Resistant	.023
Brick Construction	.037
Additional Extended Coverage Vandalism & Malicious Mischief	
Dwellings and apartments with 80% co-insurance	.01
Without 80% co-insurance	.03

*Rates for those items marked with an asterisk are not available as the insurance is computed by Premium Tables based on the amount of insurable coverage.

Source: New York Fire Insurance Rating Organization

PRIVATE OFFICE BUILDINGS IN SUFFOLK COUNTY

BUILDING NAME		SIZE[1] (SQ. FT.)
BABYLON TOWN		
	655 Deer Park Ave., N. Babylon	14,000
	300 Sunrise Hwy., W. Babylon	18,000
	500 Montauk Hwy., W. Babylon	40,000
	100 Broad Hollow Rd., E. Farmingdale	18,000
	1200 Farmingdale Rd., N. Amityville	22,000
	707 Broad Hollow Rd., E. Farmingdale	10,000
	1919 Broad Hollow Rd., E. Farmingdale	10,000
AMITYVILLE VILLAGE		
	365 Broadway, Amityville	10,000
BABYLON VILLAGE		
Argyle Square	Montauk Hwy. & Carl Ave., Babylon	18,000
The "400" Bldg.	400 W. Main St., Babylon	46,000
BROOKHAVEN TOWN		
	1919 Middle Country Rd., Centereach	20,500
Hospital Rd., Professional Ctr.	250 Patchogue-Yaphank Rd., E. Patchogue	17,000
The Island Colonial Office Bldg.	475 E. Main St., E. Patchogue	40,000
Brookhaven Medical Arts	4 Phyllis Dr., E. Patchogue	17,000
Ford Professional Bldg.	492 Old Town Rd., E. Setauket	12,000
Hillside Professional Ctr.	25A, E. Setauket	10,000
IRS Gateway Office Bldg.	Waverly Ave., Holtsville	48,000
500 Professional Bldg.	500 Rte. 25A, Miller Place	10,000
FTP Bldg. of N. Patchogue	Austin St., N. Patchogue	10,000
	485 N. Ocean Ave., N. Patchogue	10,000
Stony Brook Medical Center	Rte. 25A, Stony Brook	14,000

Source: Suffolk County Office Study, Suffolk County Planning Commission, Jan. 1974

[1] The list includes office buildings over 10,000 square feet in size.

PRIVATE OFFICE BUILDINGS IN SUFFOLK COUNTY

BUILDING NAME		SIZE[1] (SQ. FT.)
BROOKHAVEN TOWN - CONTD.		
Stony Brook Prof. Arts Bldg.	1212 Rte. 25A, Stony Brook	10,000
	207 Hallock Ave., Stony Brook	24,000
Coram-Selden Prof. Center	660 Middle Country Rd., Coram	18,000
	356 Middle Country Rd., Coram	20,000
TBS Bldg.	625 Middle Country Rd., Coram	15,000
Prudential Bldg.	Wm. Floyd Pkwy., Yaphank	11,000
Hawkins Office Park	622-626 Hawkins Ave., Lake Ronkonkoma	12,000
LAKE GROVE VILLAGE		
Stony Brook Prof. Bldg.	Nesconset Hwy., Lake Grove	10,000
PATCHOGUE VILLAGE		
Patchogue Office Bldg.	31 Oak St., Patchogue	17,000
	65-75 Oak St., Patchogue	17,000
PORT JEFFERSON VILLAGE		
Station Medical Center	251 Oakland Ave., Pt. Jefferson	21,000
Jefferson Medical Park	635 Belle Terre Rd., Pt. Jefferson	16,000
The Pt. Jefferson Prof. Complex	640 Belle Terre Rd., Pt. Jefferson	21,000
	N. Country Rd. & Pine Hill Rd., Pt. Jefferson	11,000
	40 N. Country Rd., Pt. Jefferson	10,000
	102 Prospect St., Pt. Jefferson	10,000
EAST HAMPTON TOWN		
Fischer Office Bldg.	Edgemere Dr. & Montauk Hwy., Montauk	17,000

PRIVATE OFFICE BUILDINGS IN SUFFOLK COUNTY

BUILDING NAME		SIZE[1] (SQ. FT.)
HUNTINGTON TOWN		
	6143 Jericho Tpke., Commack	24,000
Dental & Medical Center	164 Commack Rd., Commack	10,000
Commack Prof. Bldg.	145 Commack Rd., Commack	10,000
County Fed. Savings	6080 Jericho Tpke., Commack	41,000
Hazeltine	Pulaski Rd., Greenlawn	130,000
New Yorker	755 New York Ave., Huntington	34,000
Huntington Medical & Prof. Bldg.	23 Green St., Huntington	29,000
	48, 50, 52 Elm St., Huntington	13,000
	177 Main St., Huntington	11,000
	157 E. Main St., Huntington	27,000
The Village Green Prof. Bldg.	124 Main St., Huntington	18,000
	7 High St., Huntington	18,000
Huntington Medical Group	Pulaski Rd., Huntington Sta.	22,000
	E. 5th St., Huntington Sta.	45,000
Melville Prof. Bldg.	566-574 Walt Whitman Rd., Hunt. Sta.	27,000
Whitman Office Bldg.	315 Walt Whitman Rd., Huntington Sta.	28,000
555 Plaza	555 Broad Hollow Rd.	60,000
Huntington Quadrangle (3 Bldg.)	Broad Hollow Rd., Melville	1,200,000
535 Building	535 Broad Hollow Rd., Melville	100,000
Pitney Bowes/ Litcom	560 Broad Hollow Rd., Melville	51,000
Paragon Office Bldg.	Broad Hollow Rd., Melville	110,000
	425 Broad Hollow Rd., Melville	100,000
Expressway Plaza 401	401 Broad Hollow Rd., Melville	130,000
275 Huntington Office Plaza	275 Broad Hollow Rd., Melville	125,000
Security Nat'l Bldg.	115 Broad Hollow Rd., Melville	101,000
110 Colonial Ctr.	150 Broad Hollow Rd., Melville	68,000
	60 Broad Hollow Rd., Melville	16,000
	20 Broad Hollow Rd., Melville	34,000
	1175 Walt Whitman Rd., Melville	63,000
Allstate	Old Country Rd., Melville	167,000
Parkway Plaza	734 Walt Whitman Rd., Melville	37,000
900 Forte Suffolk Bldg.	900 Walt Whitman Rd., Melville	45,000
Larkfield Prof. Center	554 Larkfield Rd., E. Northport	15,000

PRIVATE OFFICE BUILDINGS IN SUFFOLK COUNTY

BUILDING NAME		SIZE[1] (SQ. FT.)
ISLIP TOWN		
South Shore Prof. Ctr.	387 E. Main St., Bay Shore	10,000
Medical Arts Bldg.	375 E. Main St., Bay Shore	30,000
	1 E. Main St., Bay Shore	20,000
Airport Center	4250 Veterans Hwy., Bohemia	54,000
Airport Int'l Plaza	25 Orville Dr., Bohemia	32,000
Airport Int'l Plaza	30 Orville Dr., Bohemia	30,000
Airport Int'l Plaza	40 Orville Dr., Bohemia	30,000
	25 Wilbur Place, Bohemia	50,000
Suffolk Ave. Prof. Bldg.	652 Suffolk Ave., Brentwood	15,000
Crossroads Exec. Center	1727 Veterans Mem. Hwy., Hauppauge	30,000
Franklin Nat'l Bank Bldg.	4175 Veterans Mem. Hwy., Ronkonkoma	41,000
RIVERHEAD TOWN		
	400 W. Main St., Riverhead	30,000
SMITHTOWN TOWN		
	1 Old Indian Head Rd., Commack	63,000
The Belaire Bldg.	67 Harned Rd., Commack	11,000
Hauppauge Prof. Bldg.	111 Smithtown By-Pass, Hauppauge	24,000
Marcus Office Bldg.	330 Vanderbilt Pkwy., Hauppauge	65,000
Marcus Office Bldg.	350 Vanderbilt Pkwy., Hauppauge	65,000
Hauppauge Office Bldg.	496 Smithtown By-Pass, Smithtown	28,000
Maple Ave. Prof. Bldg.	80 Maple Ave., Smithtown	17,000
Lawrence Ave. Arts Center	100 Lawrence Ave., Smithtown	10,000
Town & Country Prof. Bldg.	22 Lawrence Ave., Smithtown	14,000
Rte. 111 Prof. Bldg.	363 Rte. 111, Smithtown	12,000
	308 W. Main St., Smithtown	12,000

PRIVATE OFFICE BUILDINGS IN SUFFOLK COUNTY

BUILDING NAME		SIZE[1] (SQ. FT.)
VILLAGE OF THE BRANCH		
Tinker Nat'l Bank Office Bldg.	180 E. Main St., Smithtown	29,000
Liberty Mutual	11 Rte. 111, Smithtown	20,000
Branch Colonial Bldg.	285 Middle Country Rd., Smithtown	25,000
Smithtown Exec. Plaza	222 E. Main St., Smithtown	70,000

In 1883 Islip adopted a seal designed by Dr. A. G. Thompson. The branch represents Smithtown Branch. The vines with rootlets represent on the right Brookhaven, on the left Babylon and Huntington. The grapes are the several patents and the necks extending into the Great South Bay. The eye is the mark of vigilance. The motto translates into "Trust but be watchful".

Mr. George L. Weeks, Jr., *Historian*

INDUSTRIAL RESEARCH AND DEVELOPMENT LABORATORY FACILITIES

Aerospace Avionics -- 120 Wilbur Drive, Bohemia, N. Y.
Electronic research and development.

Airbourne Instruments Laboratory -- Div. of Cutler-Hammer, Inc.

Executive Office & Main Plant - Commack Rd., Deer Park, N. Y.
Farmingdale Lab - Broad Hollow Rd., Farmingdale, N. Y.
Melville Lab - 1 Walt Whitman Rd., Melville, N. Y.
Research and development.

Autocon Corporation -- 250 Orchard Rd., E. Patchogue, N. Y.
Electronic research and development.

Associated Universities Inc. -- Brookhaven National Lab., Upton, N. Y.
Basic and applied research.

Atomic Products Corp. -- P. O. Box 657, Center Moriches, N. Y.
Instruments, equipment and accessories for atomic, physical and life sciences.

John M. Beukers Laboratories Inc. -- 1324 Motor Pkwy., Hauppauge, N. Y.
Communications and navigation research.

Brookhaven National Laboratory -- Upton, N. Y.
Research - nuclear science.

Dayton T. Brown -- Church St., Bohemia, N. Y.
Precision sheet metal and test lab.

Cornell Ornamentals Research Laboratory -- State University Campus, Melville Rd., Farmingdale, N. Y.
Research for commercial florists.

Cosmic Radiation Laboratories Inc. -- 1645 Montauk Hwy., Bellport, N. Y.
Nuclear instruments for research.

Encodes Research & Development Corp. -- 151 Second St., Hunt. Sta., N. Y.
Research and development of electronic devices.

Estee Lauder Research & Development Laboratory -- 210 Marcus Blvd., Hauppauge, N. Y.
Research and development.

General Dynamics Electronics -- 19 Woods Lane, Centereach, N. Y.
Electronics research and development.

Grief Brothers Corp. -- 175 E. Hoffman Ave., Lindenhurst, N. Y.
Research center.

INDUSTRIAL RESEARCH AND DEVELOPMENT LABORATORY FACILITIES

Grumman Aircraft Engineering Corp. -- Peconic River Plant, Calverton, N. Y.

Hazeltine Corporation -- Cuba Hill Rd., Greenlawn, N. Y.
Electronic equipment.

Industrial Control Co. -- Central Ave., Farmingdale, N. Y.
Research and development.

Industries Support Electronics Inc. -- 811 Second St., Ronkonkoma, N. Y.

Lel Division of Varian Associates -- 1365 Akron St., Copiague, N. Y.
Electronic Communication Components.

Johnson Laboratories Inc. -- Main Rd., Southold, N. Y.

Lily-Tulip Technical Center -- Div. of Owens-Illinois Inc.
500 Commack Rd., Commack N. Y.
Research and development.

Litton Systems Inc. -- Swan Pond Rd., Calverton, N. Y.
Electronics research and development.

The Lockrey Company -- Cedar Shores, Southampton, N. Y.
Research and development.

Long Island Duck Research Cooperative Inc. -- Old Country Rd., Eastport, N. Y.
Vaccines, serums and research of disease.

Long Island Vegetable Research Farm -- Sound Ave., Riverhead, N. Y.
Vegetable research.

Lunn Laminates, Inc. -- Straight Path, Wyandanch, N. Y.
Reinforced fiberglass.

Lynkers Corporation -- Bay St., Sag Harbor, N. Y.
Electronics research and development.

Magnetico Inc. -- 6 Richter Court, E. Northport, N. Y.
Electronic components.

Majestic Molded Products Inc. -- 4333 Veterans Memorial Hwy., Holbrook, N. Y.
Plastic molding.

Maxson Electronics Corporation -- Subsidiary of Riker-Maxson Corp. Sunrise Hwy., Great River, N. Y.
Electronics systems and components.

INDUSTRIAL RESEARCH AND DEVELOPMENT LABORATORY FACILITIES

Ogden Technology Laboratories Inc. -- Subsidiary of Ogden Testing Corp.
Commack Rd., Deer Park, N. Y.
Testing laboratory.

Pico Products -- 53 Union Ave., Ronkonkoma, N. Y.
Electronics research and development.

Poseidon Scientific Corporation -- 9 Pashen Place, Dix Hills, N. Y.
Oceanographic research.

Pyrotechnic Products Co. -- Association Rd., Bellport, N. Y.

Radio Frequency Associates Inc. -- Suffolk County Airport,
Westhampton Beach, N. Y.
Electronics research and development.

Republic Electronic Industries Corp. -- 575 Broad Hollow Rd.,
Farmingdale, N. Y.

South Shore Analytic and Research Laboratory Inc. -- Subsidiary of
Life Sciences Inc. -- 148 Islip Ave., Islip, N. Y.
Medical laboratory.

The Stave Company Inc. -- 41 N. Saxon Ave., Bay Shore, N. Y.

Telephonics -- Div. of Instruments Systems Corp.
770 Park Ave., Huntington, N. Y.

Underwriters' Laboratories Inc. -- 1285 Walt Whitman Rd., Melville, N. Y.
Electrical testing for safety.

Wheeler Laboratories Inc. -- Subsidiary of Hazeltine Corp.
Rte. 25A, Smithtown, N. Y.
Development of microwave.

Clavier Corporation -- Broadway & Park Ave., Huntington, N. Y.
Electronics research and development.

Orwin Associates Inc. -- 51 Cabot St., W. Babylon, N. Y.
Electronics research and development.

Signal Analysis Industries Corporation -- 595 Old Willets Path,
Hauppauge, N. Y.
Electrons research.

Circuitron Corporation -- 90 Milber Blvd., Farmingdale, N. Y.
Electronics research and development.

Climatronics Corp. -- 1324 Motor Pkwy., Hauppauge, N. Y.
Electronics research and development.

INDUSTRIAL RESEARCH AND DEVELOPMENT LABORATORY FACILITIES

Controlotron Corporation -- 176 Central Ave., Farmingdale, N. Y.
Electronics research and development.

Domain Displays and Devices Inc. -- 225 Marcus Blvd., Hauppauge, N. Y.
Electronics research and development.

Instruments for Industry -- 151 Toledo Drive, Farmingdale, N. Y.
Electronics research and development.

Logitek Inc. -- 42 Central Drive, Farmingdale, N. Y.
Electronics research and development.

PRV Design Company -- 48 B Cabot St., W. Babylon, N. Y.
Electronics Design.

The first seal came from the New Haven colony in 1656. It was a branding iron for the Duke's agent's horses, and was the letter "S" with an "O" superimposed. When the Southold Seal was made, a hyphen was used instead of the "O". The St. Andrew's cross was a tribute to the Scottish ancestry of the Earl of Sterling, donor of the original grant.

Mrs. John J. Kramer, *Historian*

PUBLIC JOB INFORMATION CENTERS

FEDERAL

Civil Service Commission
26 Federal Plaza
New York, N. Y.

(212) 264-0422 - from Amityville, Cold Spring Harbor & Farmingdale
(800) 522-7407 - all other Suffolk exchanges

United States Civil Service Commission
1900 E St., N. W.
Washington, D. C.

(202) 655-4000

STATE

New York State Civil Service Commission
World Trade Center
New York, N. Y.

(212) 488-4248

New York State Civil Service Commission
Governor Alfred E. Smith State Office Building
Albany, N. Y.

(518) 474-2121

Department of Labor Employment Offices

1730 Union Blvd.
Bay Shore, N. Y.
(516) 666-7480

25 Depot Rd.
Huntington Sta., N. Y.
(516) 421-3535

945 Main St.
Riverhead, N. Y.
(516) 727-4340

117 Main St.
Bridgehampton, N. Y.
(516) 537-3812

55 Medford Ave.
Patchogue, N. Y.
(516) 654-1000

Job Corp
11 East Main St.
Bay Shore, N. Y.

(516) 665-6143

PUBLIC JOB INFORMATION CENTERS

STATE - CONTD.

Professional Placement
303 W. Old Country Rd.
Hicksville, N. Y.

(516) 938-9100

SUFFOLK COUNTY

Suffolk County Testing and Information Center
County Center
Riverhead, N. Y.

(516) 724-4700, Ext. 250

East Northport Testing and Information Center
295 Larkfield Rd.
E. Northport, N. Y.

(516) 261-2634

Suffolk County Department of Personnel
H. Lee Dennison Executive Office Building
Veterans Memorial Hwy.
Hauppauge, N. Y.

(516) 979-2266

STATUS OF PERSONS IN THE CIVILIAN LABOR FORCE
SUFFOLK COUNTY
1960-1970

TOWN	Civilian Labor Force* 1960	Civilian Labor Force* 1970	Employed 1960	Employed 1970	Unemployed 1960	Unemployed 1970	Unemployment Rate 1960	Unemployment Rate 1970
Suffolk	224,965	406,537	215,436	391,972	9,529	14,565	4.2	3.6
Babylon	49,771	77,993	47,504	75,197	2,267	2,796	4.6	3.6
Brookhaven	38,520	86,406	36,683	82,534	1,837	3,872	4.8	4.5
East Hampton	3,224	4,281	3,002	4,013	222	268	6.9	6.3
Huntington	44,145	73,879	42,958	72,044	1,187	1,835	2.7	2.5
Islip	54,151	97,859	51,834	94,583	2,317	3,276	4.3	3.4
Riverhead	5,270	7,266	5,043	6,924	227	342	4.3	4.7
Shelter Island	465	686	438	661	27	25	5.8	3.6
Smithtown	14,584	38,345	14,209	37,284	375	1,061	2.6	2.8
Southampton	9,756	13,501	9,054	12,720	702	781	7.2	5.8
Southold	5,079	6,321	4,711	6,012	368	309	7.3	4.9

*Civilian labor force is derived by subtracting persons in the armed forces from persons in the labor force; data refer to persons 14 years of age and older.
Source: U.S. Bureau of the Census.

OCCUPATIONS OF SUFFOLK COUNTY RESIDENTS, *1970

OCCUPATION	SUFFOLK COUNTY
Professional, Technical, Kindred	71,418
Engineers	10,981
Physicians, Dentists, Related Practitioners	3,107
Health Workers, except Practitioners	6,367
Teachers, Elementary & Secondary	17,880
Technicians, except Health	7,615
Other Professionals	25,468
Non-Farm Managers & Administrators	37,478
Salaried	34,086
Manufacturing	7,653
Retail Trade	7,823
Other	18,610
Self-Employed	3,392
Retail Trade	1,582
Other	1,810
Sales Workers	32,252
Manufacturing & Wholesale Trade	6,441
Retail Trade	18,616
Other	7,195
Clerical & Kindred Workers	67,721
Bookkeepers	7,529
Secretaries, Stenographers, Typists	19,015
Other	41,177
Craftsmen, Foremen, Kindred	60,744
Auto Mechanics & Body Repairmen	5,667
Mechanics & Repairmen, except auto	9,744
Machinists	1,994
Metal Craftsmen, except mechanics & machinists	3,101
Carpenters	5,692
Construction Craftsmen	11,403
Other	23,143
Operatives	49,729
Manufacturing	24,411
Durable goods	14,411
Non-durable goods	10,000
Non-Manufacturing	10,162
Transport Equipment Operatives	15,156
Truck Drivers	5,348
Other	9,808

OCCUPATIONS OF SUFFOLK COUNTY RESIDENTS, *1970

OCCUPATION	SUFFOLK COUNTY
Non-Farm Laborers	15,513
Construction Laborers	3,339
Freight, Stock, Material Handlers	5,748
Other Laborers	6,426
Farm Occupations	2,432
Farmers & Farm Managers	1,229
Farm Laborers, Foremen	1,203
Service Occupations	51,697
Cleaning Service	7,813
Food Service	12,764
Health Service	10,250
Personal Service	4,805
Protective Service	10,504
Private Household Workers	2,542
Other Service Workers	3,019
TOTAL	388,984

*Refers to persons 16 years of age and older.

Source: U.S. Bureau of the Census

Number of Families, By Income Class

Suffolk County
1959, 1969

	No. of Families		Under 5,000		5,000 - 9,999		$10,000 - $14,999		$15,000 - $24,999		$25,000 & over	
	1959	1969	1959	1969	1959	1969	1959	1969	1959	1969	1959	1969
Babylon	34,110	48,437	7,493	4,872	20,925	12,106	4,365	17,995	1,103	11,412	224	2,052
Brookhaven	28,342	59,107	9,793	7,445	14,360	16,448	2,983	20,428	936	12,320	270	2,466
East Hampton	2,341	2,862	1,022	461	1,012	926	181	824	92	394	34	257
Huntington	31,272	48,066	5,543	3,134	15,523	7,745	6,531	13,326	2,956	16,912	719	6,949
Islip	37,035	62,724	8,597	5,617	21,623	15,801	4,902	23,941	1,459	14,448	454	2,917
Riverhead	3,600	5,019	1,567	981	1,546	1,655	340	1,406	112	799	35	178
Shelter Island	377	542	194	47	123	194	32	165	19	114	9	22
Smithtown	10,519	25,481	2,142	1,517	6,204	4,217	1,688	9,131	365	8,744	120	1,872
Southampton	7,110	9,273	2,972	1,575	3,024	3,133	739	2,410	278	1,609	97	546
Southold	3,705	4,661	1,659	738	1,595	1,607	322	1,268	80	810	49	238
SUFFOLK	158,411	266,172	40,982	26,387	85,935	63,832	22,083	90,894	7,400	67,562	2,011	17,497

Source: U.S. Bureau of the Census 1960, 1970

MEDIAN FAMILY INCOME

Suffolk County
1959 1969

	1959	1969
Babylon	$6,850	$11,748
Brookhaven	$6,049	$11,143
East Hampton	$5,361	$10,194
Huntington	$8,110	$14,934
Islip	$6,789	$11,804
Riverhead	$5,507	$ 9,644
Shelter Island	$4,922	$10,690
Smithtown	$7,154	$13,845
Southampton	$5,681	$ 9,876
Southold	$5,386	$ 9,949
SUFFOLK	$6,795	$12,084

Source: U.S. Bureau of the Census 1960, 1970

TRANSPORTATION

AIRPORTS

MAJOR FIELDS	LOCATION	TEL. NO.	TYPE
Brookhaven	Shirley	281-5100	General Aviation
East Hampton	E. Hampton	537-1130	General Aviation
Islip MacArthur	Ronkonkoma	588-8062	Scheduled Airline & General Aviation
Grumman Peconic River	Calverton	727-1500	Test Facility
Republic	E. Farmingdale	293-0100	General Aviation
Suffolk County	Westhampton Beach	288-3600	General Aviation
Zahn's	N. Amityville	842-8200	General Aviation

MINOR FIELDS			
Charles Rose	Orient	323-2759	General Aviation
Davis	Coram	732-3171	General Aviation
Edwards	Bayport	472-1739	General Aviation
Elizabeth Field	Fishers Island	788-7249	General Aviation
Gyrodyne	St. James	584-5400	Company Use
Sea & Sky Portel	E. Hampton	668-2151	General Aviation
Shelter Island	Shelter Island	749-1108	General Aviation
Spadaro	E. Moriches	878-1125	General Aviation
Mattituck	Mattituck	298-8330	General Aviation
Westmoreland	Shelter Island	749-0312	General Aviation
Riverhead Airpark	Riverhead	722-3059	General Aviation

SUFFOLK COUNTY BUS ROUTES

ALERT COACH, Amityville 842-8282

1. Amityville-Walt Whitman Mall.
   Basic Route from Amityville Sta. to Republic plant via Rte. 110, Main St., & Colklin's St.
   Extensions on some buses include:
   Zahn's Airport-Amityville Sta. via Albany Ave., Rte. 110 - bypassing Farmingdale Village; Gazza Blvd. Industrial Park; Melville Industrial Park; Suffolk State School; and Walt Whitman Mall; Amityville Sta. - Amityville Dock via Ocean Ave.

BABYLON TRANSIT, Babylon M09-0309

1. South Bay Shopping Center - Wyandanch Sta. via Babylon Sta., Deer Park Ave. and Grand Blvd.

2. Babylon - N. W. Babylon Loop via Little E. Neck Rd., Belmont Ave., South Bay Shopping Center and Babylon Sta.

3. Babylon - Pine Aire via Babylon Sta., Montauk Hwy., Higbie Lane, Udall Rd., to Garden City St. (or Pine Aire Sta. at 8 a. m. only).

4. Babylon - Walt Whitman Shopping Center via Babylon Sta., Deer Park Ave. (1 bus daily to Pilgrim State Hospital), Jericho Tpke., & New York Ave.

THE BLUE LINE, Eastport 325-0700

1. Riverhead - Center Moriches via Westhampton AFB, Westhampton Beach, Westhampton and Montauk Hwy.

2. Riverhead - Center Moriches via Rte. 104, E. Quogue, Quogue, Westhampton Beach, Westhampton and Montauk Hwy.

BROOKHAVEN BUS SERVICE, Middle Island 928-4749

1. Patchogue - Port Jefferson via Rte. 112, Medford Sta., Coram, Rte. 25A, Selden, North Evergreen Ave., Dare Rd., Jane Blvd., Rte. 112, Port Jefferson.

CORAM BUS SERVICE, Coram SE2-5518

1. Port Jefferson Sta. - Commack Corners via Port Jefferson, Rte. 25A, Stony Brook University, Stony Brook, Rte. 25A, St. James Sta., Lake Ave., Rte. 25, Smithtown, Rte. 25A, Kings Park Sta., Indian Head Rd., & Rte. 25.

SUFFOLK COUNTY BUS ROUTES

CORAM BUS SERVICE - contd.

2. Port Jefferson Sta. - Riverhead via Port Jefferson Sta., Mt. Sinai, Miller Place, Sound Beach, Rocky Point, Shoreham, Wading River, Calverton and Rte. 25.

3. Coram to Smithtown, Grants in Coram, Terryville Rd. & Old Town Rd., Port Jefferson Sta., Nesconset Hwy., Nicolls Rd. and Sycamore Drive, Smith Haven Mall, Smithtown village.

EDUCATIONAL BUS TRANSPORTATION, Copiague 842-7373

1. Babylon - Massapequa Park via Babylon Sta., Main St., Rte. 109, Arnold Ave., John St., Wellwood Ave., Lindenhurst Sta., Hoffman Ave., Oak St., Amityville Sta., Old Sunrise Hwy., Sunrise Mall and Sunrise Hwy.

2. Copiague - Suffolk State School via Great Neck Rd., Rte. 110, Allen Industrial Park, Rte. 110, State University, Smith St., Wellwood Ave., Edison Ave., Straight Path, Lake St., Straight Path, Long Island Ave., and Conklin's St.

FUOCO BUS COMPANY, East Patchogue GR5-2078

1. Patchogue - Center Moriches via Montauk Hwy., Bellport Village, S. Country Rd., Montauk Hwy., Mastic Beach & Montauk Hwy., and Wm. Floyd Pkwy.

2. Patchogue - Bellport via Montauk Hwy., Pace Park, Bellport St. and Station Rd.

HOLBROOK BUS CORP., Holbrook 751-8290

1. Patchogue - Ronkonkoma St. via Canaan Lake, Holtsville Sta., Suffolk Community College, Mooney Pond Rd., Evergreen Drive, Rte. 25, Eastwood Blvd., Smith Haven Mall and Hawkins Ave. In addition, the route is extended into Sayville three times a day.

HUNTINGTON COACH CORP., Bayville HA3-0400

1. Halesite - Walt Whitman Mall via Rte. 110.
   Extension to Melville Industrial Park.

SUFFOLK COUNTY BUS ROUTES

METROPOLITAN SUBURBAN BUS AUTHORITY 626-3000

1. Babylon - Freeport - Hempstead via Park Ave., and Rte. 109 into Nassau County.

2. Babylon - Montauk express stops only at N. Babylon, Bay Shore, Patchogue, Shirley, Mastic, Center Moriches, E. Moriches, Eastport, Speonk, Westhampton, Quogue, E. Quogue, Hampton Bays, Southampton College, Southampton Sta., Water Mill, Bridgehampton, E. Hampton, Amagansett and Montauk.

3. Walt Whitman Mall - Hicksville - connecting buses to Hempstead via New York Ave., and Jericho Tpke. into Nassau County.

4. Patchogue - Freeport via Montauk Hwy., and Middle Rd.

NORTHPORT BUS CORP. (Starlite Bus Co.), Northport AN1-0623

1. Cold Spring Harbor - Northport via Nassau County Line, Rte. 25A, Greenlawn Rd., Greenlawn Sta., Broadway, Centerport, Woodbine Ave., Main St., Northport to either Veterans Hospital or Northport Sta.

2. Northport - Commack via Laurel Rd., Northport Sta., Larkfield Rd., and Rte. 25 to Mayfair Shopping Center.

3. Northport Sta. - Veterans Hospital via Vernon Valley Rd.

4. Northport - Walt Whitman Shopping Center via Main St., Laurel Rd., Larkfield Rd., Pulaski Rd., Broadway, Smith St., Cuba Hill Rd., Broadway, Park Ave., Jericho Tpke., Old New York Ave., into Walt Whitman Shopping Center.

SUFFOLK BUS COMPANY, Bay Shore MO5-3245

1. Bay Shore - Pilgrim State Hospital via Bay Shore Sta., 3rd Ave., Brentwood Sta., Suffolk Ave., and Crooked Hill Rd.
   Alternate Route via Regis Park, Perez, Vanderbilt and Cardinal Industrial Parks.

2. Babylon - Central Islip St., via Union Blvd., Bay Shore, Bay Shore Sta., South Shore Mall, Islip, Islip Sta., Islip Ave., Motor Pkwy., & Wheeler Rd.

3. Bay Shore - N. W. Brentwood via Bay Shore Sta., South Shore Mall, Gardiner Manor Shopping Center, Manatuck Blvd., Pine Aire Drive, Brentwood Sta., Washington Ave., Franklin Ave., and Chapel Hill Drive.

SUFFOLK COUNTY BUS ROUTES

SUFFOLK BUS COMPANY - contd.

4. Bay Shore - Loretta Park (N. E. Brentwood) via Bay Shore Sta., South Shore Mall, Brentwood Rd., 2nd Ave., Broadway & Gray St.

5. Babylon - Robert Moses State Park via Montauk Hwy. and Captree Causeway.

6. Bay Shore - Smith Haven Mall via Bay Shore Sta., South Shore Mall, Gardiner Manor Shopping Center, Udall Rd., Bay Shore Rd.

7. East Islip - Lowell Terrace via Carleton Ave., Central Islip Sta., Suffolk Ave. and Lowell Ave.
   Extension to Vanderbilt, Perez and Cardinal Industrial Parks.

SUNRISE COACH LINES, Greenport GR7-1200

1. Greenport - East Hampton via Biexedon, Southold, Peconic, Cutchogue, Mattituck, Laurel, Jamesport, Aquebogue, Riverhead, Flanders, Southampton, Water Mill, Bridgehampton, Sag Harbor, and East Hampton.

LONG ISLAND RAILROAD

	TEL. NO.
Train and Fare Information -	
Call the nearest location -	
Brentwood	273-4300
Commack	368-4300
Farmingdale	694-4600
Ronkonkoma	588-4300
Selden	732-4300

MAIN LINE

PASSENGER STATIONS -	
Republic	
Pinelawn	
Wyandanch	643-7660
Deer Park	667-8160
Pine Aire	
Brentwood	273-4559
Central Islip	234-6327
Ronkonkoma	588-8471
Holbrook	
Holtsville	
Medford	
Yaphank	
Manorville	
Calverton	
*Riverhead	727-3090
Jamesport	
Mattituck	
Cutchogue	
Southold	
Greenport	

*(Passenger and Freight Station)

MONTAUK LINE

PASSENGER STATIONS -	
Amityville	264-0012
Copiague	842-4626
Lindenhurst	226-0004
Babylon	661-2504
Bay Shore	666-6789
Islip	581-1144
Great River	

LONG ISLAND RAILROAD

MONTAUK LINE, (CONTD.)	TEL. NO.
Oakdale	589-0220
Sayville	589-0128
Bayport	
Blue Point	
Patchogue	475-0019
Bellport	
Mastic-Shirley	281-5757
Center Moriches	
Speonk	
Westhampton	288-1891
Quogue	
Hampton Bays	
Southampton	283-0312
Bridgehampton	
East Hampton	324-0967
Amagansett	
Montauk	

PORT JEFFERSON BRANCH

PASSENGER STATIONS -	
Cold Spring Harbor	692-7162
Huntington	427-0410
Greenlawn	261-0451
Northport	261-0989
Kings Park	269-6720
Smithtown	265-1097
St. James	584-6350
Stony Brook	751-0002
Setauket	
Port Jefferson	473-0044

TAXICAB SERVICE

AREA CODE 516

BABYLON

A & Terry's Taxi Service -- Long Island Ave., Deer Park	667-0915
Aree Taxi -- 7 Surrey Drive, Amityville	598-0681
Bishop Taxi Service -- 1521 Straight Path, Wyandanch	643-8365
Bosch Taxi Inc. -- 9 Depot Pl., Babylon	MO9-0900
Caz's Taxi & Private Car Service -- 16 Calvin, Farmingdale	293-3728
Coleman Walter -- 12 Levey Blvd., Wyandanch	643-8841
Copiague Taxi Inc. -- 1907 Great Neck Rd., Copiague	842-9831 or 842-0064
Deer Park Yellow Cab Inc. -- Long Island Ave., Deer Park	667-4000
Eddie Reeves Taxi Service -- 305 L. I. Ave., Wyandanch	643-8871
Father & Sons Taxi -- Amityville	AM4-5378
Griffin Taxi -- 126 Melrose Ave., Amityville	598-2611
Herb's Taxi -- 498 Albany Ave., Amityville	MY1-9658
Jimmy's Taxi -- 1684 Straight Path, Wyandanch	643-9748
Lindenhurst Taxi Orange & White Inc. -- 19 W. Hofman Ave., Lindenhurst	884-8888
Moores Taxi -- 29 Johnson Ave., Wyandanch	643-6460
Nelson's Taxi -- 504 Albany Ave., Amityville	842-7110
Paul's Taxi -- 263 Florida Ave., Copiague	842-2131
Princess Cab Inc. -- 753A L. I. Ave., Deer Park	586-3550
Richie's Taxi Service -- 47 Somerset Rd., E. Amityville	842-7206
Smith's Taxi Service -- 224 Broadway, Amityville	AM4-0900
Straight Path Albany Taxi Service -- 12 Rosewood Ave., Amityville	598-1414
Straight Path Taxi Service -- 1304 Straight Path, Wyandanch	643-7991
Sunset Taxi Co. -- Babylon RR Sta., Babylon	MO7-1700
Tracy's Taxi Inc. -- 9 Depot Place, Babylon	MO9-0985
Veterans Taxi -- 16 Railroad Ave., Babylon	669-4200
Village Taxi -- 31 George Brown Plaza, Amityville	842-0413
West Islip Taxi Service -- Babylon RR Sta., Babylon	669-9655 or MO1-0027
Wyandanch Taxi -- 1577D Straight Path, Wyandanch	643-9681

BROOKHAVEN

A & D Taxi Service -- 15 Fairlane Drive & 58 Riviera Drive, Selden	732-0915
Ace Taxi -- 22 Patchogue Ave., Mastic	281-4914
Bill's Taxi Service -- 146 River Rd., Shirley	281-7503
C & A Taxi Service -- 4 Cluster Pine, Medford	289-4147
C & A Taxi Service -- 14 Pleasant Place, Farmingville	732-2969
Center Moriches Taxi -- 49 Reeves Rd., Center Moriches	878-0936
Clara Taxi Service -- Columbus Ave., Farmingville	732-6689
Eagle Taxi -- 2714 Eagle Ave., Medford	475-8353
Farmingville Taxi -- 127 Wdyerst Dr., Farmingville	732-1117
Fuoco Michael -- 10 Maple Ave., Patchgoue	GR5-0028

TAXICAB SERVICE

AREA CODE 516

BROOKHAVEN - CONTD.

Jay-Dee Taxi -- 1711 Montauk Hwy., Bellport	286-9012
Jimmy's Taxi Service -- 210 Shinnecock Ave., Mastic	281-8581
John's Taxi -- Sheep Pasture Rd., Port Jefferson Sta.	HR3-0031
Lorraine's Bellport Taxi -- 40 Dunton Ave., E. Patchogue	286-0239
M Dee Cab -- 37 Gould Rd., Centereach	588-8636
Main Taxi Inc. -- 54 N. Ocean Ave., Patchogue	GR5-0007
Mastic Shirley Taxi -- 136 Meadowmore Ave., Mastic	281-9394
Mastic Taxi -- 14 Dana Ave., Mastic	281-8525
Oakdale Taxi -- 1315 Montauk Hwy., Oakdale	589-3110
112 Taxi -- 620 Rte. 112, Patchogue	475-6213
Port Taxi -- 1618 Main St., Port Jefferson Sta.	HR3-5959
Rocky Point Taxi Service -- Noahs Path, Rocky Point	744-0493
Sandy's Taxi Corp. -- 186 S. Ocean Ave., Patchogue	GR5-0550
Sunset Taxi Co. Inc. -- 15 Railroad Ave., Ronkonkoma	265-2191 or 588-5558 or JU8-8844 or 665-5552
Three Village Taxi Service -- 1254 N. Country Rd., Stony Brook	751-2020 or 265-3323
Tide Taxi Service -- 47 Mastic Rd., Mastic Beach	281-6660
Tootsie Taxi Service Inc. -- Rte. 25A, Stony Brook	751-1300
Walt's Taxi Service -- 45 Oakland Ave., Port Jefferson Sta.	HR3-1042

EAST HAMPTON

Eames Taxi Service -- 70 Fort Pond Blvd., E. Hampton	324-1311
East Hampton Taxi Service -- Settlers Landing La., E. Hampton	324-5595
Larry's Taxi -- Montauk Hwy., Montauk	668-5232
Schaefer's Taxi Service -- King St., E. Hampton	324-0334

HUNTINGTON

AAA Taxi Service -- Railroad Plaza, Huntington Sta.	423-2800
ABC Taxi -- 8 Clay St., Huntington	423-4622
Co-op Cab -- 826 New York Ave., Huntington Sta.	271-8336
Co-op Circle Taxi -- 826 New York Ave., Huntington Sta.	423-9300
Cold Spring Knights Taxi Co. -- Railroad Plaza, Hunt. Sta.	423-2800
Cold Spring Limousine Service -- 263 Woodbury Rd., Huntington	271-5659
Courtesy Cab Service -- 316 New York Ave., Huntington	HA7-1878
Crown Taxi of Huntington -- 9 Blvd. Ave., Greenlawn	427-1166
East Northport Taxi -- 24 Larkfield Rd., E. Northport	757-3564
Executive Taxi Inc. -- 24 Larkfield Rd., E. Northport	261-4446
Greenlawn Knights Taxi Co. -- Railroad Plaza, Hunt. Sta.	423-2800

TAXICAB SERVICE

AREA CODE 516

TOWN OF HUNTINGTON - CONTD.

Greenlawn Taxi Inc. -- 9 Blvd. Ave., Greenlawn	757-8882
Hubbard Charles Taxi Service -- 115 Depot Rd., Hunt. Sta.	549-4406
Huntington - Knights Taxi Co. -- Railroad Plaza, Hunt. Sta.	423-2800
Huntington Taxi Orange & White Inc. -- RR Plaza, Hunt. Sta.	692-8800
Orange & White Taxi Co. -- Railroad Plaza, Huntington Sta.	271-3600
Quinlan Taxi Service -- 19 Laurel Rd., E. Northport	AN1-0235
Red Hawk Taxi -- 1024 New York Ave., Huntington	423-8815
Red Hawk Taxi Cab Service -- 1024 New York Ave., Huntington	427-7089
South Side Taxi Service -- 94 W. 11, Huntington Sta.	HA7-1332
Town Taxi of Huntington -- Railroad Plaza, Huntington Sta.	423-7474
Town & Twin Town Taxi -- Railroad Plaza, Huntington Sta.	427-7560

ISLIP

Allied Taxi Inc. -- 161 Clark, Brentwood	273-3004
Al's Islip Taxi -- 1528 St. Louis Ave., Bay Shore	665-9403
Anderson's Taxi -- 61 Middle Rd., Sayville	LT9-0804
Bay Shore Taxi Service -- 90 Park Ave., Bay Shore	MO5-0670
Brentwood Taxi Inc. -- 8 1st Ave., Brentwood	273-5000
Century Taxi Services -- 21 Carleton Ave., Central Islip	234-7776
Colonial Taxi -- 315 Railroad Ave., Sayville	589-7878 or 589-9662
Islip Cab Co. -- 168 Islip Ave., Islip	581-6688
Islip Town Taxi -- 6 W. Main St., E. Islip	JU1-4477
Main Taxi & Limousine Service -- 85 Wicks Rd., Brentwood	231-6551
Orange & White Taxi -- 6 Carleton Ave., Central Islip	234-5000
Sayville Taxi Inc. -- 36 Railroad Ave., Sayville	LT9-0203 or LT9-3500
Tommy's Taxi Service Inc. of Bay Shore -- 60 W. Main St., Bay Shore	MO5-4800
Town Taxi -- 6 W. Main St., E. Islip	JU1-4477 or JU1-4492
Veterans Radio Taxi -- 36 Railroad Ave., Sayville	LT9-0272
Victor Gonzalez Courtesy Taxi -- 25 Hamilton Ave., Brentwood	231-4752
Yellow Cab Inc. -- 8 1st Ave., Brentwood	273-5000

RIVERHEAD

Hobson's Taxi -- 94 Phillips, Riverhead	727-4052
Jackson's Taxi -- 490 Ostrand Ave., Riverhead	727-2605
Woodson's Taxi -- 11 Industrial Blvd., Riverhead	727-2084

TAXICAB SERVICE

	AREA CODE 516
SMITHTOWN	
Ann's Commack Cab -- 1152 Jericho Tpke., Commack	543-3030
C & S Taxi Corp. -- Rte. 25A, St. James	862-8888
Commack Taxi -- 1152 Jericho Tpke., Commack	543-3443
Jack's Taxi -- 50 Peppermint Rd., Commack	261-0943 or 368-6015
Kings Park Cab Co. -- 44 Carge Dr., Kings Park	979-6478
R & L Taxi -- 7 Radcliff Rd., Commack	543-5010
Steve's Taxi -- 44 Main St., Kings Park	269-4480
SOUTHAMPTON	
Betty's Taxi Service -- 59 Maple, Southampton	AT3-2889
Jimmie's Taxi -- Sag Harbor Tpke., Bridgehampton	537-0125
Lamyotla Corp. -- 30 Meeting House Rd., Westhampton Beach	288-6393
Shinnecock Taxi Service Inc. -- 83 W. Tiana Rd., Hampton Bays	728-0666
Shirley's Taxi Service -- 243 North Sea Rd., Southampton	283-5640
Stanley's Taxi Service -- North Sea Rd., Southampton	AT3-2525
Ward's Taxi Service -- 81 Hillcrest Ave., Southampton	AT3-1762
Westhampton Safeway Taxi Service Inc. -- Station Rd., Westhampton	288-3252
SOUTHOLD	
Greenport Taxi Service -- Queen, Greenport	477-1075 or 477-0754
Mc K Taxi & Limousine Service -- 1025 9th St., Greenport	477-1782
Parrish David W. -- Sound Ave., Mattituck	298-4815
NASSAU COUNTY	
L. I. Airports Limousine Service Corp. -- Jamaica-Hicksville	433-2277

FERRY SERVICE

TO FIRE ISLAND[1]	FROM	TEL. NO.
Cherry Grove Service -	Sayville	589-3622
Fire Island Ferries -	Bay Shore	665-5045
Ocean Beach, Saltaire, Kismet, Dunewood, Fair Harbor		
Fire Island Pines Ferry - (Sayville Ferry Service)	Sayville	589-0810
Davis Park Ferry Co. -	Patchogue	475-1665
Watch Hill, Davis Park		
Sunken Forest Ferry - (National Park Service)	Sayville	589-1844
Zee Line - (Ocean Bay Park Ferry) (Seaview Ferry)	Bay Shore	665-2115
Fire Island Water Taxi	Bay Shore	665-9319
TO CONNECTICUT[2]		
Bridgeport	Pt. Jefferson	473-0286
New London	Orient Point	323-2525
TO SHELTER ISLAND[3]		
South Ferry -	North Haven (Sag Harbor)	749-1200
Shelter Island & Greenport Ferry Co. -	Greenport	749-0139
TO BLOCK ISLAND,[4] RHODE ISLAND		
Montauk - Block Island Ferry -	Montauk Point	668-2141

[1] No Vehicles. Seasonal service except to Ocean Beach.
[2] Vehicles and passengers - Seasonal.
[3] Vehicles and passengers - Year-round Service.
[4] No Vehicles - Seasonal.

RECREATION CLUBS AND ORGANIZATIONS

SUFFOLK COUNTY PARKS

Name	Location	Acreage
Town of Babylon		
Indian Island County Park	Copiague	82
Bergen Point Park	W. Babylon	218
Bulk's Nursery	W. Babylon	37
County owned Islands in Great South Bay	Great South Bay	737
Town of Brookhaven		
Peconic River Park[1]	Ridge-Manorville	857
Cathedral Pines County Park	Middle Island	306
Southaven County Park	Yaphank-Mastic	1,340
Smith Point County Park	Fire Island	1,468
Cupsogue Beach	Moriches Inlet	188
Suffolk Hills County Park[2]	Riverside	178
Peconic River Wetlands[3]	Riverside	166

[1]Part of this park is located in the Town of Riverhead.
[2]Part of this park is located in the Town of Southampton.
[3]Part of this park is located in the Town of Southampton.

Town of East Hampton		
Cedar Point County Park	Northwest Harbor	608
Northwest Creek County Park	Northwest Harbor	337
Big Reed Pond (Indian Fields)	Montauk	865
Town of Huntington		
Vanderbilt Museum	Centerport	27
West Hills County Park	Melville	425
Crab Meadow	Northport	159
Elwood Park	Elwood	102
Town of Islip		
San Souci Lakes	Bayport	129
San Souci Lakes Headlands	Bayport	21
East Islip Meadows	East Islip	87
West Sayville County Park	W. Sayville	218
Bohemia County Park	Bohemia	152
Timber Point County Park	Great River	226
Islip Greenbelt	W. Ronkonkoma	192
Gardiner's Manor County Park	W. Islip	230

SUFFOLK COUNTY PARKS

Name	Location	Acreage
Town of Riverhead		
Indian Island County Park	Riverhead	447
Peconic River Park[1]	Calverton	462

[1]Part of this park is located in the Town of Brookhaven.

Town of Smithtown		
Nissequogue River Park	Smithtown	34
Blydenburgh Park	Hauppauge	637
Hauppauge Park	Hauppauge	33
Smithtown Greenbelt	Smithtown	118
Town of Southampton		
Suffolk Hills County Park[1]	Riverside	614
Peconic River Wetlands[1]	Riverside	436
Sears-Bellows County Park	Flanders	646
Tiana Beach	Tiana Beach	296
Shinnecock Inlet County Park	Tiana Beach	88
Shinnecock Canal - Meschutt Beach	Shinnecock Hills	10

[1]Part of this park is located in the Town of Brookhaven.

Town of Southold		
Goldsmith Inlet	Southold	34
Inlet Point Pond Park	Greenport	36
Cedar Beach	Bayview	62
Great Pond (Peconic Dunes)	Southold	37

NEW YORK STATE PARKS

Name	Location	Acreage
Town of Babylon		
Belmont Lake State Park	N. Babylon	479
Captree State Park (part)	Jones Beach Island	94
Robert Moses State Park (part)	Fire Island	499
Gilgo State Park	Jones Beach Island	1,223
Bethpage State Park (part)	E. Farmingdale	21
Town of Brookhaven		
Middle Island Game Farm	Middle Island	217
Brookhaven State Park	Ridge	2,258
Town of East Hampton		
Hither Hills State Park	Napeague	1,755
Montauk State Park	Montauk Point	842
Roadside Picnic Area	Montauk	2
Town of Huntington		
Bethpage State Park (part)	Melville	29
Caumsett State Park	Lloyd Harbor	1,413
Town of Islip		
Connetquot River State Park	Bohemia	3,474
Bayard Cutting Arboretum	Great River	755
Heckscher State Park	Great River	1,543
Islip Greenbelt	W. Ronkonkoma	16
Robert Moses State Park (part)	Fire Island	901
Captree State Park (part)	Jones Beach Island	667
Town of Riverhead		
Wildwood State Park	Baiting Hollow	699
Town of Smithtown		
Sunken Meadow State Park	Fort Salonga	1,266
Nissequogue River State Park	Smithtown	543
Town of Southold		
Orient Beach State Park	Orient	357

FEDERAL PARKS & PRESERVES IN SUFFOLK COUNTY

Name	Location	Acreage
Town of Brookhaven		
Watch Hill (National Seashore)	Fire Island	1
Fire Island National Seashore	Fire Island	1,722
Floyd Federal Refuge	Mastic Beach	613
Wertheim Federal Refuge	South Haven	149
Town of East Hampton		
Federal Wildlife Refuge	Amagansett	36
Montauk Point Lighthouse	Montauk Point	6
Town of Huntington		
Target Rock	Lloyd Harbor	80
Town of Islip		
Fire Island National Seashore	Fire Island	113
East Fire Island & Out Island	Great South Bay	145
West Fire Island	Great South Bay	100
Town of Southampton		
Morton National Wildlife Refuge	Noyac	187
U. S. Fish & Wildlife Refuge	North Sea	60

PRIVATE PRESERVES & SANCTUARIES IN SUFFOLK COUNTY

Name	Location	Acreage
Town of Brookhaven		
Wolf Pond Sanctuary	Lake Ronkonkoma	10
Smokey Hollow Bog	Fire Island	1
Daniel R. Davis Sanctuary	Coram	55

PRIVATE PRESERVES & SANCTUARIES IN SUFFOLK COUNTY

Name	Location	Acreage
Town of East Hampton		
Eleanor A. Hempstead Marsh	Springs	4
Kaplan Meadows	Springs	22
Merrill Lake	Springs	27
The Cranberry Marsh	Springs	2
Wood Tick Island	Springs	14
Sheppard Dunes	Amagansett	19
Indian Wells Preservation	Amagansett	18
P. Potter Preservation	Amagansett	3
Don Francisco Preservation	Amagansett	1
Herrick Dunes	Amagansett	4
William Lewis Preservation	Springs	1
Hamilton Smith Preservation	Springs	2
Lenore Pollack Preservation	Springs	1
Bertha Schwartz Preservation	Springs	1
Samuel Duncan Preservation	Springs	1
Hook Pond	East Hampton	1
Moffetts Pond	East Hampton	
Town of Huntington		
Uplands Farm	Cold Spring Harbor	30
Matheson Meadows	Lloyd Harbor	40
Mill Cove	Lloyd Harbor	16
Bird Sanctuary	Huntington	94
Town of Islip		
Seatuck Fish & Wildlife Refuge	Islip	184
Loverling Preserve	Islip	10
Hollin's Preserve	E. Islip	33
Thorne Sanctuary	W. Bay Shore	89
Scully Estate Preserve	Islip	73
Orr Estate	E. Islip	13
Isbrandsten Estate	W. Bay Shore	67
Town of Riverhead		
Henry Reppa Pond	Wading River	5
Kempf Sanctuary	Wading River	55
Grantham Preserve	Roanoke	

PRIVATE PRESERVES & SANCTUARIES IN SUFFOLK COUNTY

Name	Location	Acreage
Town of Shelter Island		
Fox Point Preserve	Shelter Island	20
Little Ram Island	Shelter Island	3
Twittle Cove	Shelter Island	1
Town of Smithtown		
Vail Blydenburgh Sanctuary	Smithtown	28
Butler - Huntington Woods Park	St. James	66
East Farm Preserve	St. James	71
Delafield Woods	Nissequogue	16
David Weld Sanctuary	Nissequogue	57
Town of Southampton		
Quogue Wildlife Refuge	Quogue	264
Francis Miller Sanctuary	Southampton	2
Sagg Swamp Nature Preserve	Sagaponack	71
Wolf Swamp Sanctuary	Tuckahoe	20
Ruth Wales Dupont Wildlife Sanctuary	Southampton	
Town of Southold		
Husing Pond	Mattituck	22
Meadow Beach	Southold	16
The Howell Meadow	Southold	5
Barley Field Preserve	Fisher's Island	13

COMMERCIAL & PUBLIC GOLF COURSES

Town of Brookhaven

*Bellport Golf Course -- Bellport
Heatherwood Golf Course -- Port Jefferson-Nesconset Hwy., No. Centereach
Harbor Hills Country Club -- Fairway Rd., Port Jefferson
Middle Island Golf -- Yaphank Ave., Middle Island
Spring Lake Golf Course -- Bartlett Rd., Middle Island
Tall Tree Golf Course -- Rte. 25A, Rocky Point
Rock Hill Golf Club -- Cincy Rd., Manorville

Town of East Hampton

South Fork Country Club -- Devon Rd., Amagansett

Town of Huntington

*Crab Meadow Park -- Waterside Ave., Huntington
Commack Hills Golf Club -- Hauppauge Rd., Commack
Hill N Tree Golf Club -- Round Swamp Rd., Melville
Dix Hills Golf Course -- Half Hollow Hills Rd., Dix Hills
Fort Salonga Country Club -- Bread & Cheese Hollow Rd., Ft. Salonga

Town of Islip

*Brentwood Golf & Country Club -- Brentwood
Colonie Hill -- Motor Pkwy., Hauppauge
*Timber Point Country Club -- Great River

Town of Shelter Island

Shelter Island Country Club -- Sunnyside Ave., Shelter Island

Town of Smithtown

Sunken Meadow State Park -- Fort Salonga
Hauppauge Country Club -- Veterans Memorial Hwy., Hauppauge
*Smithtown Landing Country Club -- Smithtown

Town of Southampton

Poxabogue Golf Course -- Montauk Hwy., Bridgehampton

Those golf courses marked with (*) are county, town, and village owned, and are open only to county, town, or village residents.

COMMERCIAL & PUBLIC GOLF COURSES

Town of Southold

Islands End Golf & Country Club -- Rte. 25, Greenport
Cedars Golf Club -- Cases Lane, Cutchogue

PRIVATE GOLF CLUBS IN SUFFOLK COUNTY

Town of Brookhaven

Long Island Country Club -- Old Country Rd., Eastport
St. George Golf & Country Club -- Sheep Pasture Rd., Stony Brook

Town of East Hampton

Maidstone Country Club -- Beach Lane, East Hampton
Montauk Golf & Racquet Club -- S. Fairview Ave., Montauk

Town of Huntington

Huntington Crescent Club -- E. Main St., Huntington
Huntington Country Club -- W. Main St., Huntington
Indian Hills Country Club -- Bronze Hill Rd., Ft. Salonga
Cold Spring Country Club -- West Hills

Town of Islip

Southward Ho Country Club -- S. Country Rd., Bay Shore
Island Hills Country Club -- Lakeland Ave., Sayville

Town of Riverhead

Flagg Country Club at Baiting Hollow -- Oakley & Sound Ave., Riverhead

Town of Shelter Island

Gardiners Bay Country Club -- Manhasset Rd., Shelter Island

Town of Smithtown

Nissequogue Golf Club -- Moriches Rd., Nissequogue

PRIVATE GOLF CLUBS IN SUFFOLK COUNTY

Town of Southampton

Bridgehampton Golf Club -- Ocean Ave., Bridgehampton
Noyac Country Club -- Noyac Rd., Noyac
Northampton Country Club -- Wildwood Terrace, Riverhead
National Golf Links -- Sebonac Rd., Southampton
Quogue Field Club -- Club Lane, Quogue
Shinnecock Hills Country Club -- North Highway, Southampton
Southampton Golf Club -- North Highway, Southampton
Westhampton Country Club -- Shore Rd., Westhampton Beach

Town of Southold

Fishers Island Country Club -- Fishers Island
North Fork Country Club -- Main Rd., Cutchogue

In 1652 Shelter Island was first settled by the white man. The Indian in the canoe is traditionally Pogatticut, or Yoco, Sachem of the Manhansets, and Grand Sachem of most of the tribes of Long Island.

Mrs. S. R. Sutton, *Historian*

PUBLIC DOCKS, LAUNCHING RAMPS, AND MARINAS IN SUFFOLK COUNTY

Town of Babylon

Babylon Town Marina -- Fire Island Ave., Babylon
Babylon Town Beach & Marina -- Foot of Fire Island Ave., Babylon
Cedar Beach -- Ocean Pkwy., Jones Beach Island
Gilgo Beach -- Ocean Pkwy., Jones Beach Island
Great Neck Road Dock -- S. Great Neck Rd., Copiague
Lindenhurst Dock -- Wellwood Ave., Lindenhurst
Oak Beach Launching Ramp -- Ocean Pkwy., Jones Beach Island
Sumpwams Dock -- Sumpwams Ave., Babylon
Tanner Park Launching Ramp -- Wilson Ave., Copiague
Venetian Shores Launching Ramp -- Venetian Blvd., Lindenhurst

Town of Brookhaven

Brookhaven Town Dock -- Mastic Beach
Corey Creek Park & Marina -- Madison St., Blue Point
Davis Park -- Fire Island
Great Gun Beach & Marina -- Great South Beach, Fire Island
Port Jefferson Town Marina -- W. Broadway, Port Jefferson
Sandspit Marina -- Brightwood St., Patchogue
Squassax Landing -- Beaver Dam Rd., Brookhaven
Watch Hill -- Fire Island
Bellport Village Dock -- Bellport
Union Ave. Dock -- Center Moriches
Seenix Creek Town Dock -- Center Moriches
Blue Point Ave. Town Dock -- Blue Point
Cedar Beach & Marina -- Mt. Sinai
Forge River Marina -- Moriches
Cherry Grove Dock -- Fire Island
East Moriches Blvd. Dock -- East Moriches
Setauket Dock -- Eastport
Setauket Dock -- Setauket

Town of East Hampton

East Hampton Town Bulkhead -- Three Mile Harbor
East Hampton Town Dock -- West Lake Dr., Montauk
East Hampton Town Launching Ramp -- Landing Lane, Springs
East Hampton Town Launching Ramp -- Bann Rd., Three Mile Harbor
Star Island Dock -- Montauk
East Hampton Launching Ramp -- Montauk
(W. Lake Dr. water access)
Public Launching Ramp -- Montauk
(E. Lake Dr. water access)
Alwive Brook Launching Ramp -- Grassy Hollow
Barnes Landing Water Access -- Barnes Hole

PUBLIC DOCKS, LAUNCHING RAMPS, AND MARINAS IN SUFFOLK COUNTY

Island Road Bay Access -- Three Mile Harbor
Hand's Creek Road Water Access -- Three Mile Harbor
Amagansett Beach Water Access -- Amagansett
Fireplace Water Access -- Gerard Park
Marine Lane Water Access -- Three Mile Harbor
East Lake Drive Water Access (#2) -- Montauk
East Lake Drive Water Access (#3) -- Montauk

Town of Huntington

Gold Star Battalion Park Boat Basin -- W. Shore Rd., Huntington
Huntington Harbor Master -- New York Ave., Halesite
Huntington Marina & Ramp -- Mill Dam Rd., Huntington
Northport Town Dock -- Main St., Northport
Mill Dam Boat Ramp & Marina -- Halesite
LILCO Plant Dock & Ramp -- Northport (uninc.)
Hobart Ramp -- Eatons Neck
Asharoken Ramp -- Asharoken

Town of Islip

Bayport Town Dock -- James St., Bayport
Bayport Town Dock -- Browns River Rd., Bayport
Sayville Town Dock -- River Rd., Sayville
Church Street Dock -- Great River
Champlin Creek Town Dock -- East Islip
Ocean Ave. Dock -- Islip
Maple St. Dock -- Islip
Bay Shore Marina -- Clinton Ave., Bay Shore
Maple Ave. Dock -- Bay Shore
Ocean Ave. Dock -- Bay Shore
West Sayville Dock -- W. Sayville
Athasca Rd. Dock -- Islip
Raymond St. Dock -- Islip
Ocean Beach Dock -- Ocean Beach
Homan's Dock -- Bay Shore
Islip Town Dock -- Maple St., East Islip
West Islip Marina -- Beech Rd., W. Islip
Brightwaters Town Anchorage -- Brightwaters
Robert Moses State Park Boat Basin -- Fire Island
Captree State Park Marina -- Jones Beach Island

Town of Riverhead

Baiting Hollow Launching Ramp -- Baiting Hollow
Riverhead Town Marina -- Peconic Bay Blvd., S. Jamesport
S. Jamesport Boat Launch -- S. Jamesport

PUBLIC DOCKS, LAUNCHING RAMPS, AND MARINAS IN SUFFOLK COUNTY

Town of Shelter Island

Dering Harbor Launching Ramp -- Shelter Island

Town of Smithtown

Kings Park Bluff Launching Ramp -- Kings Park
Little Africa -- Nissequogue
Long Beach Launching Ramp -- Nissequogue

Town of Southampton

Westhampton Dock Ramp -- Westhampton
Town Marina -- Remsenburg - Speonk
Riverhead Dock -- Flanders
East Quogue Ramp -- East Quogue
Tiana Bay Landing -- Tiana
Shinnecock Bay Ramp -- Shinnecock Hills
Shinnecock Hills Dock -- Shinnecock Hills
North Sea Dock Ramp -- North Sea
West Neck Dock Ramp -- Tuckahoe
Mill Pond Landing -- Noyack
Hallock Town Beach & Ramp -- Noyack
Sam's Creek Landing -- Water Mill
Village Dock -- Quogue
Stevens Park & Marina -- Westhampton Beach

Town of Southold

Love Lane Boat Launch -- Mattituck
New Suffolk Town Ramp Park -- New Suffolk
Town Marina -- Bayview

COMMERCIAL MARINAS IN SUFFOLK COUNTY

Town of Babylon

Frost Boat Yard -- 21 Shore Rd., Babylon
Weber's Fishing & Boating Station -- 16 E. Court, Babylon
Cedar Lane Marina -- 156 Cedar Lane, Babylon
Cullen's Boatyard -- 185 Sumpwam's Ave., Babylon
Charlie's Fishing Station -- 301 Bergen Ave., W. Babylon
Bergen Point Boatyard -- Bergen Ave., W. Babylon
Babylon Marina -- 601 Bergen Ave., W. Babylon
Channel Marina - Great South Bay Boat Sales -- 401 Shore Rd., Lindenhurst
Karl Tank Shipyard, Inc. -- 612 Roosevelt Ave., Lindenhurst
Rutherig Marina Service, Inc. -- 640 Roosevelt Ave., Lindenhurst
Pebler's Marina -- 710 S. Wellwood Ave., Lindenhurst
Skipper Inn -- 101 Shore Rd., Lindenhurst
Venice Marina -- 711 Montauk Hwy., Lindenhurst
Strong & Holland Co. Inc. -- Merrick Rd., Copiague
Duerr's Boat Yard -- 95 Scmelk Place, Copiague
Stern's Yacht Basin -- 75 Stern's Lane, Copiague
Amity Harbor Marine -- 30 Merrick Rd., Amityville
Noble's Boat Basin -- Meadow Lane, Amityville
Delmarine, Inc. -- 232 S. Ketcham Ave., Amityville
Johnson Marine -- 255 S. Ketcham Ave., Amityville
Pearl Grey Fishing Station -- 251 Ketcham Ave., Amityville
State Channel Marina, Inc. -- P. O. Box 236, Babylon
The Anchorage -- 401 E. Shore Rd., Lindenhurst
Wright Marina Basin -- 1160 Merrick Rd., Copiague
Satellite Marine, Inc. -- 692 S. Wellwood Ave., Lindenhurst
Herby's Boat Yard -- 786 S. 9th St., Lindenhurst
David N. Southard -- Willow St., Babylon
Watts & DeGarmo -- 443 Fire Island Ave., Babylon
C. Gregory Fishing Station -- 807 Ocean Ave., Lindenhurst
Robertson Shipyard -- 259 S. Bayview Ave., Amityville
Golden Marine Corp. -- 217 Merrick Rd., Amityville
Emmette Marine Center -- 541 W. Montauk Hwy., Lindenhurst
Surfside 3 Marina Inc. -- 846 S. Wellwood Ave., Lindenhurst
Ski's Fishing & Boating Station -- 16 East Court, Babylon
Long Island Yacht Sales -- 185 Sumpwam's Ave., Babylon
Recknagil's Bayview Restaurant -- 851 S. Wellwood Ave., Lindenhurst

Town of Brookhaven

Setauket Harbor Boat Basin -- Shore Rd., E. Setauket
Port Jefferson Marine & Marina -- 125 W. Broadway, Port Jefferson
Bayles Dock -- 27 E. Broadway, Port Jefferson
Ralph's Fishing Station -- Shore Rd., Mt. Sinai
Skidmore's Fishing Station -- Maple off Atlantic Ave., E. Moriches
Nickerson's Boatyard -- Maple Ave., E. Moriches
HiWay Harbor Marine Fishing Station -- Atlantic Ave., E. Moriches

COMMERCIAL MARINAS IN SUFFOLK COUNTY

Silly Lilly Fishing Station -- Adelaide Ave., E. Moriches
Geiger's Fishing Station -- Smith St., E. Moriches
Cerullo Bros. Fishing Station -- Bay Ave., E. Moriches
Harbor Lee -- 53 Ocean Ave., Center Moriches
Shoreline Fishing Station -- 147 Union Ave., Center Moriches
Old Neck Marina -- 152 Old Neck Rd., Center Moriches
Capt. Andy's Fishing Station & Marina -- Foot of Violet Rd., Mastic Beach
Beaver Dam Boat Basin -- South Country Rd., Brookhaven
South Country Shores Marina -- 90 Colonial Dr., E. Patchogue
River Marina -- 264 West St., Patchogue
Marran & Sons -- Mulford St., Patchogue
Ritchie's Boatyard -- 164 West Ave., Patchogue
"Toad" Conklin Boat Yard Inc. -- Noxon St., Patchogue
Thomas Marine -- 37 Bransford St., Patchogue
Frank M. Weeks Yacht Yard -- 10 Riverview Ct., Patchogue
Phil's Docks -- 315 River Ave., Patchogue
Blue Point Boat Yard -- Curtis Rd., Blue Point
Blue Point Marina Inc. -- Blue Point
Wells Shipyard-Bennett Lane -- Stony Brook
Lyon Bros. Boat Yard -- 30 Shore Rd., E. Setauket
Davis Island Boat Yard -- Shore Rd., Mt. Sinai
Moriches Boat & Motor -- Atlantic Ave., E. Moriches
Fire Island Pines -- Harbor Walk, Fire Island Pines
Shores Yacht Basin -- Cornell Rd., E. Patchogue
Don's Yacht Yard -- 10 Shore Dr., Mastic Beach
Keenan's Fishing Station -- 4 Beaver Dr., Mastic Beach
South Bay Boat Works -- 20 Underwood St., Patchogue
Hoppe Marine Service -- 61 Price St., Patchogue
Gudzik's Marine -- 217 W. Broadway, Port Jefferson
Island View Manor -- Wm. Floyd Pkwy., Shirley
Carleton Marina -- Noxon St., Patchogue
R & F Marine -- 315 River Ave., Patchogue
Stony Brook Yacht Club -- Dock Rd., Stony Brook

Town of East Hampton

Cove Marina -- W. Water St., Sag Harbor
East Hampton Marina -- Box 936, Boatyard Rd., E. Hampton
Gardiner's Marina -- Three Mile Harbor Rd., E. Hampton
Halsey's Marina Inc. -- Three Mile Harbor Rd., E. Hampton
Shagwong Marina -- Three Mile Harbor Rd., E. Hampton
Maidstone Boat Yard -- Three Mile Harbor Rd., E. Hampton
Maidstone Mariner Inc. -- Three Mile Harbor Rd., E. Hampton
Harbor Marina Inc. -- Three Mile Harbor Rd., E. Hampton
Three Mile Harbor Fishing Station -- Three Mile Harbor Rd., E. Hampton
Viking Dock -- West Lake Dr., Montauk
Joe's Dock -- Flamingo Rd., Montauk
Montauk Marine Basin -- West Lake Dr., Montauk

COMMERCIAL MARINAS IN SUFFOLK COUNTY

West Lake Fishing Lodge -- West Lake Dr., Montauk
Deep Sea Marina -- Star Island, Montauk
Captains Marina & Inn -- East Lake Dr., Montauk
Sea & Sky Portel -- East Lake Dr., Montauk
Freddy Shay's East Lake Fishing Pier -- East Lake Dr., Montauk
Lake Montauk Marina -- East Lake Dr., Montauk
Snug Harbor -- W. Lake Dr., Montauk
Montauk Sportman's Dock -- West Lake Dr., Montauk
Anchor Marina -- West Lake Dr., Montauk
Gosman Dock -- Lake Montauk, Montauk
Tuma's Dock -- Lake Montauk, Montauk
Duryea's Dock -- Lake Montauk, Montauk
Uvihlein's Flamingo Dock -- Wells Ave., Montauk
Keelers Anchor Marina -- West Lake Dr., Montauk
Inlet Marina -- East Lake Dr., Montauk
Peerless Marine Center -- Bay St., Sag Harbor
Sag Harbor Yachts Inc. -- Bay St., Sag Harbor

Town of Huntington

Veterans Fishing Station -- 74 Harbor Rd., Cold Spring Harbor
Three Harbors Marine Inc. -- W. Shore Rd., Huntington
Seymour Boat Shops -- 63 Bayview Ave., Northport
Northport Marine Center -- Rte. 25A, Northport
Knutson Marine Center Inc. -- Mill Dam Rd., Huntington
Augie's Boat Shop, Inc. -- New York Ave., Huntington
Sport Boats Inc. -- 25 New York Ave., Huntington
Centerport Boat Yard -- 109 Centershore Rd., Centerport
Karl's Mariners Inn -- Bayview Ave., Northport
Joe's King Neptune, Inc. -- Rte. 25A, Cold Spring Harbor
Regal Marine Services -- W. Shore Rd., Huntington

Town of Islip

Bayport Marine Co. -- Brown's River Rd., Bayport
Long Island Boat & Motor Sales Inc. -- River Rd., Sayville
Westin's Boat Shop, Inc. -- River Rd., Sayville
Brown's River Marina -- River Rd., Sayville
Land's End Marina -- River Rd., Sayville
Snug Harbor -- Foot of Vanderbilt Blvd., Oakdale
Oakdale Yacht Service -- Connetquot River, Oakdale
Oakdale Marina -- 474 Shore Dr., Oakdale
Timber Point Country Club -- Boat Basin, Great River
Arnott Boat Yard -- Athasco Rd., Islip
Inlet View Marina -- Inlet View, Islip
Bayberry Boat Yard -- Degnon Blvd., Islip

COMMERCIAL MARINAS IN SUFFOLK COUNTY

Bay Shore Marine Basin -- 121 Maple Ave., Bay Shore
Brewster's Shipyard, Inc. -- 87 Ocean Ave., Bay Shore
Captain Bill's -- 122 Ocean Ave., Bay Shore
Windsor Marine -- Foot of Clinton Ave., Bay Shore
Thurber's Boat Yard -- Homan Ave., Bay Shore
Bay Shore Yacht Club -- Ocean Ave., Bay Shore
Lightners Boat Yard -- 125 Clyde St., W. Sayville
Edgewater Marina -- 26 Athasca Rd., Islip
South Shore Marine Radio -- 29 Degnon Blvd., Bay Shore
Bay Shore Boat Works -- 82 Maple Ave., Bay Shore

Town of Riverhead

South Jamesport Boat Marina -- Washington Ave., S. Jamesport
Lighthouse Marina -- Meetinghouse Creek Rd., Aquabogue

Town of Shelter Island

Jack's Marina -- Shelter Island Heights
Dering Harbor Marina -- Shelter Island Heights
Coecles Harbor Marina -- Shelter Island
Tuthill Boatyard -- Shelter Island
Shelter Island Marina & Fishing Station Ltd. -- South Ferry, Shelter Island Heights
Saltair Shelter Island -- Shelter Island

Town of Smithtown

Beacon Marine -- 798 Old Dock Rd., Kings Park

Town of Southampton

Corrigan's Boat Yard -- Shinnecock Canal, Hampton Bays
Hubs Old Salts Marina -- Shinnecock Canal, Hampton Bays
Canoe Place Dock -- Shinnecock Canal, Hampton Bays
North Sea Marina -- North Sea Rd., Southampton
Peconic Restaurant & Marina Inc. -- Wooley Pond, Southampton
Mill Creek Marina Noyac Rd., Noyac
Noyac Boat & Motor Service Inc. -- Noyac Rd., Sag Harbor
Best Boat Works -- Little Neck Rd., Southampton
Jackson's Marina -- Hampton Bays
J. Werner's Boats -- Sagamore Rd., Hampton Bays
Walter's Rowboat Station -- Sagamore Rd., Hampton Bays
Hobby Land Marine -- Rte. 27A, Shinnecock Canal, Hampton Bays
Salivar's Boat Basin -- Canoe Place Rd., Hampton Bays
Shinnecock Bait & Tackle Co. -- Dune Rd., Hampton Bays
Baron's Cove Marina, Inc. -- W. Water St., Sag Harbor

COMMERCIAL MARINAS IN SUFFOLK COUNTY

Rovina Marina, Ltd. -- RFD 193A, Springville Rd., Hampton Bays
Hampton Boat Works -- Springville Rd., Hampton Bays
Tiana Bay Resort Motel -- 50 Rampasture Rd., Hampton Bays
Aldrich Boatyard, Inc. -- Weesuck Ave., E. Quogue
Moneybogue Boat Slips -- Library Ave., Westhampton Beach
Franks Fishing Station -- 3 Rampasture Rd., Hampton Bays
Shinnecock Yacht Yard -- Newtown Rd., Hampton Bays
Seatuck Cove Marina -- Bay Ave., Eastport
Bradley's Fishing Station -- 43 Canoe Place Rd., Hampton Bays
Colonial Shores Marina -- 83 W. Tiana Rd., Hampton Bays
Indian Cove Marina -- Montauk Hwy., Hampton Bays
Mill River Boat Works Inc. -- 74 Foster Ave., Hampton Bays
Marine Rest -- 72 Foster Ave., Hampton Bays
Master Marine -- 23 Rampasture Rd., Hampton Bays
Nick's Shinnecock Marina -- Dune Rd., Hampton Bays
Oscar's Fishing Station -- 91 Foster Ave., Hampton Bays
Ponquogue Marina -- 86 Foster Ave., Hampton Bays
Remkus Fishing Station -- Old Bridge Rd., Sag Harbor
Port-O-Kai Marina -- Dune Rd., Westhampton Beach
Tony's Fishing Station -- 22 Shinnecock Rd., Hampton Bays
Whalers Marina -- W. Water St., Sag Harbor

Town of Southold

Naugles Dock -- Mattituck
Mattituck Inlet & Marina & Shipyard, Inc. -- Mill Rd., Mattituck
Matt-A-Mar, Inc. -- Mattituck
Boatman's Harbor Inc. -- Fleets Neck, Cutchogue
New Suffolk Shipyard, Inc. -- School House Creek, New Suffolk
North Fork Marina & Shipyard, Inc. -- Foot of Main St., New Suffolk
Strong's Mattituck Marina -- Mattituck
Orient by the Sea Marina -- Orient Point
Sterling Harbor Marina -- Manhasset Ave., Greenport
Triangle Boat Yard -- Monsell Place, Greenport
Townsend Manor Marina -- 714 Main St., Greenport
Claudio's Marina -- Foot of Main St., Greenport
Mitchell's Marina -- Front St., Greenport
Young's Boatyard & Marina -- Breeze Shores, Southold
Goldsmith's Boat Shop, Inc. -- Southold
Southold Fishing Station -- Rte. 25, Southold
Ulrich Marine -- Head of Jockey Creek, Southold
S. T. Preston & Son -- 102 Main St., Greenport
Greenport Yacht Shipyard -- 201 Carpenter St., Greenport
Hanff's Boat Yard -- Sterling St., Greenport
Port of Egypt Fishing Stations -- Main Rd., Southold
Southold Fishing Station -- Main Rd., Southold

YACHT CLUBS IN SUFFOLK COUNTY

Town of Babylon

Unqua - Corinthia Yacht Club -- Unqua Place, Amityville
Narrasketuck Yacht Club -- Berger Ave., Amityville
Amityville Yacht Club -- Riverside Dr., Amityville
Long Island Yacht Club -- Little Neck Rd., Babylon
Babylon Yacht Club -- Sequam's Lane, Babylon

Town of Brookhaven

Bellport Bay Yacht Club -- Bellport Lane, Bellport
Moriches Yacht Club -- Union Ave., Center Moriches
Mastic Beach Yacht Club -- Riviera, Mastic Beach
Patchogue Yacht Club -- Patchogue
Port Jefferson Yacht Club -- W. Broadway, Port Jefferson
Setauket Yacht Club -- E. Broadway, Setauket
Stony Brook Yacht Club -- Dock St., Stony Brook

Town of East Hampton

Devon Yacht Club -- Devon Rd., Amagansett
East Hampton Yacht Club -- Three Mile Harbor Rd., E. Hampton
Sag Harbor Yacht Club -- Bay St., Sag Harbor
Montauk Yacht Club -- Star Island Rd., Montauk

Town of Huntington

Centerport Yacht Club -- Beach Plum Dr., Centerport
Whalers Cove Yacht Club -- Rte. 25A, Cold Spring Harbor
Ketewomoke Yacht Club -- New York Ave., Halesite
The Bay Club -- Huntington Bay Rd., Huntington
Harbor Boating Club -- W. Shore Rd., Huntington
Huntington Yacht Club -- E. Shore Rd., Huntington
Northport Yacht Club -- Bluff Point Rd., Northport
Wyncote Club -- W. Shore Rd., Huntington

Town of Islip

Saltaire Yacht Club -- Fire Island
Fire Island Summer Club -- Ocean Beach
Sayville Yacht Club -- Boylan Lane, Bayport
Bay Shore Yacht Club -- Ocean Ave., Bay Shore

Town of Riverhead

Riverhead Yacht Club -- River Rd., Riverhead

YACHT CLUBS IN SUFFOLK COUNTY

Town of Shelter Island

Shelter Island Yacht Club -- Shelter Island Heights

Town of Smithtown

Kings Park Yacht Club -- Smiths Landing Rd., Kings Park
Smithtown Bay Yacht Club -- Long Beach Rd., Nissequogue
Nissequogue Yacht Club -- Rte. 25A, Kings Park

Town of Southampton

Mecox Yacht Club -- Bay Lane, Mecox
Shinnecock Yacht Club -- Shinnecock Rd., Quogue
Southampton Yacht Club -- Little Neck Rd., Southampton
Bullhead Yacht Club -- Bullhead Bay, Southampton
Westhampton Yacht Squadron -- Speonk Shore Rd., Remsenburg
Ram Island Yacht Club -- Southampton
North Hampton Colony Yacht Club -- Noyac

Town of Southold

Mattituck Yacht Club -- Peconic Bay Blvd., Mattituck
Orient Yacht Club -- Village Lane, Orient

BEACH AND TENNIS CLUBS

Town of Brookhaven

Shoreham Beach & Tennis Club -- 400 Foster Rd., Sayville
Stony Brook Tennis Academy -- S. Jersey Ave., E. Setauket
Old Field Club -- W. Meadow Rd., Stony Brook
Mastic Beach Property Owners Association -- Riviera Dr., Mastic Beach
Fire Island Pines -- Lone Hill, Fire Island

Town of East Hampton

Bayberry Tennis Club -- Abrahams Path, Amagansett
Green Hollow Tennis Club -- Green Hollow Rd., E. Hampton
Racquet Club of East Hampton -- Buckshill Rd., E. Hampton

BEACH AND TENNIS CLUBS

Town of Huntington

Northport Tennis Club -- Maple Circle, Northport
Cold Spring Harbor Beach Club -- Cold Spring Harbor
Lloyd Neck Bath Club -- Lloyd Harbor
Beachcroft Association -- W. Shore Rd., Huntington
Knollwood Beach Association -- Knollwood Rd., Huntington

Town of Islip

Bay Way Tennis Club -- Shore Rd., Brightwaters
Captree Racquet Club -- 380 Snedecor Ave., W. Islip
Bayberry Beach & Tennis Club -- Elder Rd., Islip
Brightwaters Beach Club -- Brightwaters

Town of Smithtown

Edgewood Corners Swim & Tennis Club -- Edgewood Ave., St. James
Match Point Racquet Club -- Parkway Dr. So. & New Highway, Commack
Nissequogue Beach Club -- Boney Lane, Nissequogue

Town of Southampton

East Side Tennis Club -- Montauk Hwy., Westhampton
Bridgehampton Racquet & Surf Club -- Atlantic Ocean Ave., Bridgehampton
Racquet Club of Quogue -- Montauk Hwy., Quogue
Southampton Bath & Tennis Club -- Gin Lane, Southampton
Westhampton Bath & Tennis Club -- Dune Rd., Westhampton Beach
Westhampton Racquet Club -- Dune Rd., Westhampton Beach
Aspatuck Tennis Club -- Aspatuck Lane, Westhampton
Hampton Bays Tennis Club -- Montauk Hwy., Hampton Bays
Tuckahoe Racquet Club -- Sandy Hollow Rd., Southampton
Quantuck Beach Club -- Dune Rd., Westhampton Beach
Quogue Beach Club -- Dune Rd., Quogue
Watermill Beach Club -- Flying Point Rd., Watermill
Surf Club of Quogue -- Foot Beach Lane, Quogue

PUBLIC, SECTARIAN & COUNTY CAMPS IN SUFFOLK COUNTY

	Jurisdiction	Acres
Town of Brookhaven		
Camp Pa-Quotuck	Rotary (Handicapped Children)	36
Roman Catholic Orphan Asylum Soc.	Roman Catholic	450
Francoise Barstow	Girl Scouts	43
Sobaco	Girl Scouts	38
Town of East Hampton		
Blue Bay	Girl Scouts	179
Camp St. Regis	Rockville Centre Diocese	
Town of Huntington & Babylon		
Henry Kaufman Campgrounds	Federation of Jewish Philanthropies	470
Town of Huntington		
Henry Kaufman Boy Scouts	Federation of Jewish Philanthropies	217
Camp Alvernia	St. Francis Monastery	33
Camp Hub Hollow	Girl Scouts	36
Camp Wachawanna	Girl Scouts	180
Merrydale	Rockville Centre Diocese	11
Town of Islip		
Camp Edey	Girl Scouts	256
Town of Riverhead		
Camp Baiting Hollow	Boy Scouts (Suffolk Co.)	185
Camp Wauwepex	Boy Scouts (Nassau Co.)	640
Nassau County PBC	Police Department	23
Nassau County 4H Camp	4H	140
Camp DeWolfe Youth Center	St. Marys Episcopal Church Carle Place	71
Town of Shelter Island		
Camp Quinipet	Methodist	26

PUBLIC, SECTARIAN & COUNTY CAMPS IN SUFFOLK COUNTY

	Jurisdiction	Acres
Town of Smithtown		
Camp Wunnegin	Girl Scouts	30
Town of Southampton		
Camp St. Vincent	Pius Society of Missions	98
Camp Tekawitha	Girl Scouts	60
Town of Southold		
Camp Immaculata	Rockville Centre Diocese	11
Camp Molloy	Rockville Centre Diocese	35
Peconic Dunes	County	36

YMCA PROGRAMS IN SUFFOLK COUNTY

	Area Code 516
Brookhaven Branch YMCA 525 South Ocean Avenue Patchogue 11772	475-2400
Facilities: Gymnasium Weight Lifting Room	
East Hampton Town Branch YMCA 14 Main Street East Hampton 11937	324-5646
Great South Bay Provisional Branch YMCA Teen Center 5th Avenue & Main Street Bay Shore 11706	665-4255
Huntington Township Branch YMCA 60 Main Street Huntington 11743	421-4242
Facilities: Indoor Pool Sauna Showers Gymnasium	

YMCA PROGRAMS IN SUFFOLK COUNTY

Area Code 516

North Central Suffolk Branch YMCA
Edgewood Avenue
Smithtown 11787 265-6344

Facilities:
- Outdoor Pool
- Showers
- Sauna
- Multi-purpose room



The Smithtown Seal was designed by taking the coat of arms of Richard (Bull) Smith and placing a circle around it, in which appears the name Town of Smithtown and the date 1665, which was the date of the Andros patent.

Mrs. Robert Malone, *Historian*

MOVIE THEATRES

Town of Babylon

Amityville Theatre -- Oak St. & Broadway, Amityville
Babylon Theatre -- 34 W. Main St., Babylon
All Weather Drive-In Theatre -- Sunrise Hwy., Copiague
Deer Park Theatre -- Deer Park Shopping Center, Deer Park
Lindenhurst Theatre -- Montauk Hwy., Lindenhurst
North Babylon Theatre -- Deer Park Ave., N. Babylon
RKO Twin Theatres -- Montauk Hwy., Babylon
South Bay Theatre -- Montauk Hwy., W. Babylon

Town of Brookhaven

Cinema 112 Twin 1 & 2 -- 1068 Rte. 112, Port Jefferson Sta.
Brookhaven Theatre -- Patchogue Rd., Port Jefferson Sta.
Center Moriches, Center Cinema -- 1A Montauk Hwy., Center Moriches
Centereach Theatre -- 1970 Middle Country Rd., Centereach
New Coram Cinema -- 264U Middle Country Rd., Coram
Coram Drive-In Theatre -- Rtes. 25 & 112, Coram
Pine Cinema -- 1850 Rte. 112, Coram
Farmingville College Plaza Cinema 1 & 2 -- Portion Rd., Farmingville
Fox East Theatre -- 4072 Nesconset Hwy., E. Setauket
Lake Ronkonkoma Art Cinema -- Portion Rd., Lake Ronkonkoma
Jerry Lewis Cinema -- Portion Rd., Lake Ronkonkoma
Patchogue Theatre -- 69 E. Main St., Patchogue
Patchogue Sunrise All-Weather Drive-In -- Sunrise Hwy., Blue Point
Plaza Theatre -- E. Main St., Patchogue
Rialto Theatre -- S. Ocean Ave., Patchogue
Sunwave Twin Cinema 1 & 2 -- Sunrise Hwy. & Waverly Ave., Patchogue
Port Jefferson Art Cinema -- 412 Main St., Port Jefferson
Rocky Point Drive-In Theatre -- Rte. 25A, Rocky Point
Rocky Point Cinema -- Rte. 25A, Rocky Point
Setauket Three Village Theatre -- Rte. 25A, Setauket
Shirley Twin No. 1 & 2 -- Wm. Floyd Pkwy., Shirley
Shirley Drive-In Theature -- Montauk Hwy., Shirley
Loew's Twin Cinema -- 219C Nesconset Hwy., Stony Brook
Century Smith Haven Mall Theatre -- Jericho Tpke., Lake Grove

Town of East Hampton

East Hampton Cinema -- 30 Main St., E. Hampton
Old Post Office Cinema -- Newtown Lane, E. Hampton
Montauk Manor Theatre (open weekends) -- Edgemere Rd., Montauk

MOVIE THEATRES

Town of Huntington

Elwood Cinema -- 1950 E. Jericho Tpke., Elwood
Larkfield Theatre -- 81 Larkfield Rd., E. Northport
Northport Theatre -- Main St., Northport
110 Drive-In Theatre -- Rte. 110, Melville
Shore 1 & 2 Theatres -- 37 Wall St., Huntington
Whitman Theatre -- Walt Whitman Shopping Center, Huntington Sta.
York Theatre -- 839-44 New York Ave., Huntington Sta.

Town of Islip

Bay Shore Cinema -- Sunrise Hwy., Bay Shore
Sunrise Drive-In Twin 1 & 2 -- 1881 Sunrise Hwy., Bay Shore
Bay Shore Theatre -- 200 W. Main St., Bay Shore
Brentwood Theatre -- Second Ave. & Brentwood Rd., Brentwood
Community Theatre (summer) -- Bayview Walk, Fire Island, Ocean Beach
East Islip Theatre -- Main St., E. Islip
Islip Theatre -- Main St., Islip
Loew's South Shore Mall Theatre -- Sunrise Hwy., Bay Shore
Oakdale Theatre -- Montauk Hwy., Oakdale
Regent Theatre -- 37 W. Main St., Bay Shore
Sayville Theatre -- 103 Railroad Ave., Sayville
West Islip Twin Cinema -- 444 Union Blvd., W. Islip

Town of Riverhead

Suffolk Theatre -- E. Main St., Riverhead

Town of Smithtown

Commack Drive-In Theatre -- 50 Veterans Memorial Hwy., Commack
Hauppauge Theatre -- Smithtown By-Pass, Hauppauge
Kings Park Theatre -- Indian Head Rd., Kings Park
Mayfair Theatre -- 202 Jericho Tpke., Commack
RKO Twin Theatre -- Veterans Memorial Hwy., Commack
Smithtown All Weather Drive-In Theatre -- Jericho Tpke., Nesconset
Smithtown Theatre -- Main St., Smithtown

Town of Southampton

Bridgehampton-Hamptons Drive-In Theatre -- Montauk Hwy., Bridgehampton
Flanders Drive-In Theatre -- Flander Rd., Flanders
Hampton Arts Theatre -- Brook Rd., Westhampton Beach
Sag Harbor Theatre -- Main St., Sag Harbor
Southampton Theatre -- Hill St., Southampton
Westhampton Theatre -- Main St., Westhampton Beach

MOVIE THEATRES

Town of Southold

Greenport Theatre -- 211 Front St., Greenport
Mattituck Twin Theatres -- Main Rd., Mattituck
Skyway Drive-In Theatre (open weekends) -- Main Rd., Greenport

LONG ISLAND THEATRES & PLAYHOUSES

	Area Code 516
NASSAU	
Adelphi Little Theatre - South Ave., Garden City 11530	294-8700
C. W. Post Center Auditorium - Northern Blvd., Greenvale 11548	299-2222
C. W. Post Little Theatre - Northern Blvd., Greenvale 11548	299-2353
Eisenhower Park Lakeside Theatre - Eisenhower Park, E. Meadow 11554	292-4121
Eisenhower Park Puppet Theatre - Eisenhower Park, E. Meadow 11554	292-4188
Hempstead Town Hall Pavilion - Town Hall Plaza, Hempstead 11550	489-4849
Hofstra Playhouse - 1000 Fulton Ave., Hempstead 11550	560-3283
Jones Beach Theatre - (summer theatre) Jones Beach, Wantagh 11793	221-2070
Molloy College Quealy Hall - 1000 Hempstead Ave., Rockville Centre 11570	678-5000
Nassau Community College Indoor/Outdoor Theatre - Stewart Ave., Garden City 11530	742-0600
Nassau Community College Little Theatre - Stewart Ave., Garden City 11530	742-0600
Nassau Theatre - 395 Nassau Rd., Roosevelt 11575	379-3645

LONG ISLAND THEATRES & PLAYHOUSES

	Area Code 516
North Shore Community Arts Center - 236 Middle Neck Rd., Great Neck 11020	466-3636
Westbury Music Fair - Brush Hollow Rd., Westbury 11590	333-0533

SUFFOLK

Brookhaven National Laboratory Theatre - Upton 11973	924-6262
The Gateway Playhouse - 215 S. Country Rd., Bellport 11713	286-1133; 285-0555
Greenport Summer Playhouse - 211 Front St., Greenport 11944	477-0500
Guild Hall - Main St., E. Hampton 11937	324-0806
Half Hollow Hills High School Concert Hall - Vanderbilt Pkwy., Dix Hills 11746	421-1900
Islip Memorial Theatre - Clayton St., Central Islip 11772	234-5757
John Drew Theatre - Main St., E. Hampton 11937	324-4050
Long Island Arena - Veterans Memorial Hwy., Commack 11725	543-7100
Long Island Studio Theatre - 141 S. Wellwood Ave., Lindenhurst 11757	796-4144
North Fork Community Theatre - Sound Ave., Mattituck	298-4500
PAF Playhouse - 185 Second St., Huntington Sta. 11746	271-8282
Performing Arts Center of Suffolk - 215 S. Country Rd., Bellport 11713	286-0555
Slavic Cultural Center - 709 Main St., Port Jefferson	473-9002

LONG ISLAND THEATRES & PLAYHOUSES

	Area Code 516
SUNY at Farmingdale Little Theatre - Melville Rd., Farmingdale 11735	420-2000
SUNY at Stony Brook, Union Theatre - Nicolls Rd., Stony Brook 11790	246-5000
Suffolk Community College Islip Arts Theatre - 533 College Rd., Selden 11784	732-2277

Source: Franklin Factbook: 1973

AUTO RACING FACILITIES IN SUFFOLK COUNTY

Area Code 516

Bridgehampton Race Circuit - (2.85 mile course)

Millstone Rd., Bridgehampton, N. Y. 11932 537-3770

Islip Speedway - NASCAR Sanctioned Stock Car Racing Track

Demolition Derby (Televised on the Wide World of Sports).
c/o Long Island Speedways, Inc., Islip, N. Y. 11751 277-9700

New York National Speedway -

Features quarter mile drag racing.
Exit 70 of L. I. Expressway, Railroad Ave., Center Moriches
Mail Address: P. O. Box 671, Center Moriches, N. Y. 11934 878-2233

Riverhead Raceway - (quarter mile course)

Stock car racing, Demolition Derby.
Route 58, Riverhead, N. Y. 11901 727-0010

Westhampton Raceway -

Features drag racing on a quarter mile strip
Track Address: Old Country Rd., Westhampton 288-1555
For details contact: Westhampton Raceway
270 Cook St.
Huntington Sta., N. Y. 11746 423-2320

Car Rallys

Car Rallys, which use rural public roads, are frequently held in Suffolk County. Rallys are sponsored by various Long Island Sports Car Clubs. Events are listed in local newspapers.

CLUBS & ORGANIZATIONS
FRATERNAL & SERVICE CLUBS

ELKS

Town of Babylon

Lindenhurst

Town of Brookhaven

Patchogue

Town of Huntington

Huntington

Town of Riverhead

Riverhead

Town of Smithtown

Smithtown

Town of Southampton

Southampton

KIWANIS

Town of Babylon

Amityville
Babylon
Copiague
Lindenhurst

Town of Brookhaven

Patchogue
Port Jefferson

Town of Huntington

Commack
Huntington
Northport - E. Northport
South Huntington
Three Towns

Town of Islip

Bay Shore
The Islips

Town of Riverhead

Riverhead

Town of Smithtown

Smithtown

Town of Southampton

Southampton

CLUBS & ORGANIZATIONS
FRATERNAL & SERVICE CLUBS

KNIGHTS OF COLUMBUS

Town of Babylon

Amityville
Babylon
Deer Park
Lindenhurst

Town of Brookhaven

Patchogue
Port Jefferson

Town of Huntington

Greenlawn
Huntington

Town of Islip

Bay Shore
Brentwood
Central Islip
East Islip
Sayville

Town of Riverhead

Riverhead

Town of Smithtown

Kings Park
Smithtown

LIONS

Town of Babylon

Amityville
Babylon
Copiague
Deer Park
Farmingdale
Lindenhurst
North Babylon
North Lindenhurst
West Babylon
Wyandanch

Town of Brookhaven

Bellport
Centereach
Farmingville - Holtsville
Moriches
Patchogue
Port Jefferson
Rocky Point
Ronkonkoma
Selden
Setauket

Town of East Hampton

East Hampton
Montauk Point

Town of Huntington

Cold Spring Harbor
Commack
Dix Hills
E. Northport - Elwood
Greenlawn
Huntington
Huntington Manor
Melville
Northport - Centerport

LIONS - continued

Town of Islip

Bay Shore
Bayport - Sayville
Bohemia
Brentwood
Central Islip
Hauppauge
Oakdale
The Islips
The Ronkonkomas
West Islip

Town of Riverhead

Riverhead

Town of Shelter Island

Shelter Island

Town of Smithtown

Hauppauge
Kings Park
St. James
Smithtown

Town of Southampton

Bridgehampton
Hampton Bays
Sag Harbor
Southampton

Town of Southold

Mattituck
North Fork

MASONS

Town of Babylon

Amityville
Babylon
Lindenhurst

Town of Brookhaven

Brookhaven
Patchogue
Port Jefferson

Town of East Hampton

Montauk

Town of Huntington

Huntington
Northport

Town of Islip

Bay Shore
Islip
Sayville

Town of Riverhead

Riverhead

CLUBS & ORGANIZATIONS
FRATERNAL & SERVICE CLUBS

MASONS - continued

Town of Smithtown

Smithtown

Town of Southampton

Southampton
Westhampton

Town of Southold

Greenport

MOOSE

Town of Babylon

Lindenhurst

Town of Brookhaven

Patchogue
Port Jefferson

Town of Huntington

Huntington

Town of Islip

Islip Terrace
Oakdale - Sayville

Town of Riverhead

Riverhead

ROTARY

Town of Babylon

Amityville
Babylon
Farmingdale
Lindenhurst

Town of Brookhaven

Bellport
Centereach
Moriches
Patchogue
Port Jefferson
Stony Brook

Town of East Hampton

East Hampton

Town of Huntington

East Northport
Huntington
Huntington Station
Northport

CLUBS & ORGANIZATIONS

FRATERNAL & SERVICE CLUBS

ROTARY - continued

Town of Islip

Bay Shore
Brentwood
Sayville
Islip

Town of Riverhead

Riverhead

Town of Smithtown

Smithtown

Town of Southampton

Southampton
Westhampton

Town of Southold

Greenport
Southold

VETERAN'S ORGANIZATIONS

AMERICAN LEGION

Town of Babylon

Amityville
Babylon
Deer Park
Lindenhurst
West Babylon

Town of Brookhaven

Center Moriches
Eastport
Lake Ronkonkoma
Mastic Beach
Medford
Patchogue
Port Jefferson Station
Selden

Town of East Hampton

East Hampton

Town of Huntington

Huntington
Northport

Town of Islip

Bay Shore
Bohemia
Brentwood
Central Islip
East Islip
Sayville
West Islip
Islip

Town of Riverhead

Riverhead

VETERAN'S ORGANIZATIONS

AMERICAN LEGION - continued

Town of Shelter Island

Shelter Island

Town of Smithtown

Kings Park
Smithtown

Town of Southampton

Hampton Bays
Sag Harbor
Southampton

Town of Southold

Greenport
Mattituck
Southold

VETERANS OF FOREIGN WARS

Town of Babylon

Amityville
Copiague
Deer Park
Lindenhurst
Wyandanch

Town of Brookhaven

Centereach
East Patchogue
Medford
Patchogue

Town of East Hampton

East Hampton

Town of Huntington

Elwood - Commack
East Northport
Huntington
Huntington Station

Town of Islip

Brightwaters
Islip

Town of Riverhead

Riverhead

Town of Smithtown

St. James
Kings Park

Town of Southampton

Quogue

Town of Southold

Southold

VETERAN'S ORGANIZATIONS

WORLD WAR I VETERANS

Town of Babylon

Lindenhurst

Town of Brookhaven

Patchogue

WOMEN'S CLUBS

Town of Babylon

Women's Club of Lindenhurst
League of Women Voters of Babylon

Town of Brookhaven

League of Women Voters of South Brookhaven -- Bellport
League of Women Voters of North Brookhaven -- Stony Brook
Patchogue Sorosis -- Pathchogue
Pilot Club of Patchogue -- Patchogue
Soroptimists -- Patchogue
South Bay Business & Professional Women's Club -- Center Moriches
Three Village Garden Club -- Setauket
Women's Club of Patchogue -- Patchogue

Town of East Hampton

The Ladies' Village Improvement Society, Inc. -- East Hampton
American Association of University Women

Town of Huntington

Business & Professional Women's Club -- Huntington
League of Women Voters of Huntington -- Huntington

Town of Islip

American Association of University Women -- Islip
Bay Shore Garden Club -- Bay Shore
Business & Professional Women's Club -- Bay Shore
Rebekah Lodge -- Sayville

WOMEN'S CLUBS

Town of Riverhead

Business & Professional Women's Club -- Riverhead
League of Women Voters of Riverhead - Southold -- Riverhead
Riverhead Garden Club -- Riverhead
Riverhead Women's Club -- Riverhead

Town of Shelter Island

Shelter Island Garden Club

Town of Smithtown

Business & Professional Women's Club -- Smithtown
League of Women Voters of Smithtown -- Smithtown
Smithtown Garden Club -- Smithtown

Town of Southampton

Southampton Garden Club -- Southampton
Old Town Garden Club -- Southampton

Town of Southold

League of Women Voters of Riverhead - Southold -- Southold

SENIOR CITIZENS CLUBS

	Area Code 516
Town of Babylon Senior Citizen Program 151 Phelps Lane, N. Babylon 11703	MO1-5203
Town of Brookhaven Senior Citizens Program Recreation Department Office - Old Town Rd., Coram 11727	732-5610
Mailing Address - Town Hall, 206 S. Ocean Ave., Patchogue 11772	GR5-5500 Ext. 834, 838
Holbrook Senior Citizens Club 1048 Coates Ave., Holbrook 11741	JU8-9161

SENIOR CITIZENS CLUBS

	Area Code 516
Huntington Township Senior Citizens Association Heckscher Park Cottage, 1 Prime Ave., Huntington 11743	HA1-1000 Ext. 283
Islip Township Senior Citizens Department Town Hall, 655 Main St., Islip 11951	JU1-2000
Long Island Senior Citizens Directors Association 39 Morwood Rd. North, Port Washington 11050	883-8289
Original Senior Citizens' Club of Brentwood 7 Hewes St., Brentwood 11717	273-3852
Senior Citizen Program Village of Patchogue Recreation Department 96 S. Ocean Ave., Patchogue 11772	475-4326
Senior Citizens Program Town of Riverhead Recreation Department 20 Roanoke Ave., Riverhead 11901	PA 7-1218
Senior Citizens of East Islip 180 Marilyn St., East Islip 11730	JU1-5596
Senior Citizens Program Smithtown Recreation Department Town Hall, Main St., Smithtown 11787	AN5-2900
Town of Southampton Senior Citizens Parks & Recreation Department Jackson Ave., Hampton Bays 11946	728-4554
Southold Township Senior Citizens Club Gin Lane, Bayview Rd., Southold 11971	SO5-3395
Wyandanch Senior Citizens Club c/o Our Lady of the Miraculous Medal Church, 1434 Straight Path, Wyandanch 11798	643-9833 or 643-6825

POPULATION

AGRICULTURE

LAND USE

POPULATION PROJECTIONS FOR SUFFOLK COUNTY
1975, 1980, 1985

Area	1960	1970	1975	1980	1985
Babylon	142,309	203,570	232,000	250,000	267,000
Brookhaven	109,900	245,260	335,000	425,000	515,000
East Hampton	8,827	10,980	15,000	18,000	22,000
Huntington	126,221	200,172	218,000	240,000	260,000
Islip	172,959	278,880	334,000	364,000	374,000
Riverhead	14,519	18,909	22,000	32,000	44,000
Shelter Island	1,312	1,644	1,850	2,100	2,600
Smithtown	50,347	114,657	144,000	160,000	165,000
Southampton	27,095	35,980	45,000	55,000	67,000
Southold	13,295	16,804	19,750	23,000	28,000
SUFFOLK COUNTY	666,784	1,127,030	1,366,600	1,569,100	1,744,600

Source: Nassau-Suffolk Regional Planning Board, 1969

POPULATION PROJECTIONS FOR SUFFOLK COUNTY
1980, 1990, 2000

Area	1960	1970	1980	1990	2000
Babylon	142,309	203,570	243,160	281,199	327,233
Brookhaven	109,900	245,260	395,136	625,767	800,169
East Hampton	8,827	10,980	13,677	19,802	26,274
Huntington	126,221	200,172	252,279	310,903	353,507
Islip	172,959	278,880	352,583	400,015	456,215
Riverhead	14,519	18,909	25,835	39,605	52,548
Shelter Island	1,312	1,644	1,519	3,960	7,165
Smithtown	50,347	114,657	167,173	207,928	238,856
Southampton	27,095	35,980	44,072	59,408	76,434
Southold	13,295	16,804	19,756	29,704	40,605
SUFFOLK COUNTY	666,784	1,127,030	1,515,190	1,978,291	2,379,006

Source: New York State Office of Planning Services, 1974

SUFFOLK COUNTY POPULATION BY MINOR CIVIL DIVISIONS
1920 - 1974

	1920	1930	1940	1950	1960	1970	Est.** 1974
SHELTER ISLAND	890	1,113	1,073	1,144	1,312	1,644	1,893
Dering Harbor	3	39	34	4	19	24	23
SMITHTOWN	9,114	11,855	13,970	20,993	50,347	114,657	121,511
Head of the Harbor	-----	244	255	334	524	943	1,024
Nissequogue	-----	174	188	219	332	1,120	1,372
The Branch	-----	114	185	163	886	1,675	1,679
SOUTHAMPTON	11,726	15,535	15,451	17,013	27,095	36,154	40,608
North Haven	-----	------	131	153	450	694	774
Quogue	-----	785	633	625	692	865	950
*Sag Harbor	2,993	2,773	2,517	2,373	2,346	2,363	2,612
Southampton	2,891	3,737	3,818	4,042	4,582	4,904	5,052
Westhampton Beach	-----	994	969	1,087	1,460	1,926	2,163
SOUTHOLD	10,147	11,669	12,046	11,632	13,295	16,804	18,511
Greenport	3,122	3,062	3,259	3,028	2,608	2,481	2,534
SUFFOLK COUNTY	110,246	161,055	197,355	276,129	666,784	1,127,030	1,256,216

* This figure represents the total population of the Village of Sag Harbor, part of which overlaps into the Town of East Hampton.

**LILCO Survey, 1974.

SUFFOLK COUNTY POPULATION BY MINOR CIVIL DIVISIONS
1920 - 1974

	1920	1930	1940	1950	1960	1970	Est.** 1974
BABYLON	11,315	19,291	24,297	45,556	142,309	203,570	214,333
Amityville	3,265	4,437	5,058	6,164	8,318	9,794	10,137
Babylon	2,523	4,342	4,742	6,015	11,062	12,897	13,473
Lindenhurst	------	4,040	4,756	8,644	20,905	28,359	29,739
BROOKHAVEN	21,847	28,291	32,117	44,522	109,900	245,260	307,904
Belle Terre	------	------	89	120	295	678	812
Bellport	614	633	650	1,449	2,461	3,046	3,172
Lake Grove	------	------	------	------	-------	8,133	10,293
Old Field	------	202	123	238	373	812	888
Patchogue	4,031	6,860	7,181	7,361	8,838	11,582	12,609
Poquott	------	------	73	136	295	427	463
Port Jefferson	------	------	------	------	-------	5,515	5,882
Shoreham	11	135	25	90	164	524	636
EAST HAMPTON	4,852	6,569	6,529	6,325	8,827	10,980	12,705
East Hampton	------	1,934	1,756	1,737	1,772	1,753	1,897
HUNTINGTON	13,893	25,582	31,768	47,506	126,221	200,172	211,494
Asharoken	------	98	48	116	253	540	603
Huntington Bay	------	357	408	585	1,267	1,789	1,846
Lloyd Harbor	------	480	603	945	2,521	3,371	3,537
Northport	1,977	2,528	3,093	3,859	5,972	7,494	7,967
ISLIP	20,709	33,194	51,182	71,465	172,959	278,880	306,147
Brightwaters	250	1,061	1,562	2,336	3,193	3,808	3,861
Ocean Beach	------	205	81	73	111	109	100
Saltaire	12	64	22	21	28	37	36
RIVERHEAD	5,753	7,956	8,922	9,973	14,519	18,909	21,110

POPULATION BY ETHNIC AND RACIAL CHARACTERISTICS

Town	Land Area Acres	Population 1970	Population 1974	White 1970	Negro 1970	Foreign Stock 1970	Persons of Puerto Rican Birth or Parentage
Babylon	45,380	203,570	214,333	180,311	22,495	58,012	2,006
Brookhaven	208,370	245,260	307,904	236,058	6,373	68,573	3,661
Easthampton	46,560	10,980	12,705	10,211	703	2,691	17
Huntingon	60,110	200,172	211,494	194,493	5,101	61,974	1,398
Islip	86,890	278,880	306,147	267,524	9,753	72,242	9,210
Riverhead	43,590	18,909	21,110	16,021	2,805	5,094	113
Shelter Island	7,350	1,644	1,893	1,627	12	505	0
Smithtown	34,480	114,657	121,511	112,360	1,297	32,397	629
Southampton	109,530	36,154	40,608	32,129	3,736	10,177	92
Southold	34,600	16,804	18,511	15,695	1,065	4,822	53
SUFFOLK COUNTY	676,860	1,127,030	1,256,216	1,066,429	53,340	316,487	17,179

Source: U. S. Bureau of the Census 1970.

POPULATION BY AGE GROUP

POPULATION BY AGE 1970

Town	Under 5 Yrs.	5-17	18-20	21-59	60-64	65 & Over
Babylon	19,485	61,313	8,889	94,017	6,064	13,802
Brookhaven	28,375	69,391	11,500	109,355	7,423	17,871
East Hampton	681	2,564	404	4,964	723	1,644
Huntington	17,711	63,253	7,633	93,825	5,579	12,570
Islip	28,804	83,286	10,012	126,905	8,468	20,924
Riverhead	1,598	4,817	721	8,407	1,040	2,326
Shelter Island	77	271	48	677	175	396
Smithtown	11,835	36,152	3,352	52,175	2,859	7,631
Southampton	2,452	8,462	1,894	15,547	2,235	5,564
Southold	1,075	3,829	605	7,056	1,241	2,998
SUFFOLK COUNTY	112,093	333,338	45,058	512,928	35,807	85,726

Source: U. S. Bureau of the Census, 1970

EDUCATION AND ENROLLMENT OF SUFFOLK COUNTY RESIDENTS

Town	Persons 25 Yrs. Old And Over By Years School Completed			
	0	8	12	12+
Babylon	1,316	23,290	63,506	15,471
Brookhaven	1,383	24,631	69,061	26,362
East Hampton	33	1,681	3,365	1,654
Huntington	1,276	14,791	50,866	37,487
Islip	1,936	30,287	86,658	24,247
Riverhead	262	3,101	5,609	1,808
Shelter Island	0	193	696	371
Smithtown	826	9,648	31,435	17,002
Southampton	398	5,367	10,841	4,883
Southold	166	2,874	5,357	2,277
SUFFOLK COUNTY	7,596	115,863	327,394	131,562

	Persons 3-34 Enrolled in School 1970		
	Elementary	Secondary	College
Babylon	44,042	17,332	4,412
Brookhaven	52,502	15,622	8,632
East Hampton	1,781	735	157
Huntington	44,619	16,801	5,979
Islip	61,951	20,351	6,264
Riverhead	3,558	1,204	405
Shelter Island	228	152	35
Smithtown	27,288	7,917	2,934
Southampton	6,050	2,373	1,308
Southold	2,604	1,298	314
SUFFOLK COUNTY	244,623	83,785	30,440

Source: U. S. Bureau of the Census, 1970

HOUSING CHARACTERISTICS

Town	All Housing Units	Vacant for Rent		Vacant for Sale		# 2 or More Unit Structures	# Occ. Mobile Homes	Occupied Units				
		# Units	Effective Vacancy Ratio	# Units	Eff. Vac. Ratio			Total	Persons Per Unit	Lacking Some or All Plumbing Facilities	Median Value	Median Monthly Rent
Babylon	54,922	267	2.58	186	0.43	8,259	451	53,321	3.8	532	22,400	152
Brookhaven	78,660	527	4.28	574	1.05	6,135	29	65,989	3.6	809	22,000	142
Easthampton	7,945	103	12.61	42	1.33	342	61	3,837	2.8	66	26,300	107
Huntington	53,929	161	2.30	268	0.59	5,127	25	52,351	3.7	472	31,700	147
Islip	71,348	453	3.76	315	0.55	8,179	241	68,375	3.8	972	22,400	159
Riverhead	7,933	73	4.31	32	0.71	902	869	6,084	3.1	144	21,200	116
Shelter Island	1,483	25	24.75	19	3.23	17	11	646	2.5	16	28,600	85
Smithtown	27,944	76	2.35	113	0.47	2,064	23	27,039	4.0	222	29,900	163
Southampton	21,137	467	14.61	127	1.33	1,664	342	12,123	2.9	254	23,600	108
Southold	8,740	76	6.03	20	0.43	708	26	5,829	2.8	162	22,600	94
SUFFOLK CTY.	335,041	2228	4.28	1,696	0.69	33,397	2,078	295,594	3.7	3,649	24,100	146

Source: U. S. Bureau of the Census, 1970

COMPARATIVE IMPORTANCE OF SUFFOLK COUNTY, N. Y., AGRICULTURE

According to the 1969 U. S. Agricultural Census, Suffolk is the leading agricultural county in New York State and also one of the fastest growing in the United States. From the present population of 1,127,030 it is expected to have 1,746,000 residents in 1985.

Annual Value of Sales - 1st in New York State - according to 1969 U. S. Census Suffolk had a gross agricultural income of $50,275,295 which is substantially ahead of the second place county (Orange with gross income of $34,925,868). Total gross sales in 1972, including retail sales at farm stands, were $81,124,000.

Flowers - 1st in N. Y. and 8th in the U. S. - expanding recently. About 1/2 of N. Y. flowers are grown on L. I. Crops include: roses, chrysantheumums, carnations, orchids, poinsettia, snapdragons, potted plants, geraniums, lilies, azaleas and bedding plants.

Nurseries - 1st in N. Y. - value of production is expanding.

Sod - 1st in N. Y. - acreage expanding.

Potatoes - 1st in N. Y. and one of leading counties in U. S. although average yields were down due to a poor growing season. In 1973 Suffolk still grew almost half of the potatoes in New York State.

Ducks - 1st in U. S. - produce 55% of White Pekins in U. S.

Cauliflower - A major producer of late cauliflower in U. S.

Vegetables - Many high quality vegetables such as cabbage, sweet corn, melons, Brussels sprouts, lettuce, spinach and 60 other kinds of vegetables grown for sale at local stands and shipment to market.

Strawberries - 2nd in N. Y. and about 42nd in U. S.

Irrigation - 1st in N. Y. in number of acres irrigated. According to the 1964 U. S. Census 47% of the irrigation in New York State is in Suffolk County.

Number of Large Commercial Farms - 1st in N. Y. - according to 1969 Census, Suffolk has 304 farms with gross income of $40,000 or more. This was 68 ahead of Orange County (in second place with 236).

Agribusiness - To supply the seed, fertilizer, farm equipment and other supplies needed by the large Suffolk County agricultural industry and to handle the marketing and transportation of our agricultural production, there are many substantial businesses which depend on agriculture for their existence. Most of the income of Suffolk's farm and agribusiness is spent in Suffolk County.

COMPARATIVE IMPORTANCE OF SUFFOLK COUNTY, N. Y., AGRICULTURE

There are more kinds of agriculture in Suffolk than any other county in New York State. Becuase of the importance and diversity of Suffolk's agriculture, the N. Y. S. Colleges of Agriculture and Veterinary Medicine and the U. S. Department of Agriculture provide nearly $500,000 annually for agricultural research at the L. I. Vegetable Research Station, Duck Research Laboratory, U. S. Cornell Ornamentals Research Laboratory and the Turf Disease and Golden Nematode Laboratories, all of which are in Suffolk County. One of the functions of the Cooperative Extension is to disseminate the research findings of these labs to Suffolk's agriculture. The continuance of a thriving agriculture as part of the total economy in Suffolk County is dependent on an education program provided by Cooperative Extension based on research from these labs, the N. Y. S. College of Agriculture and USDA.

Cooperative Extension's educational programs also supply homeowners and consumers with research based, unbiased up-to-date information on the care of lawns and ornamentals and the control of household insects, birds and rodents, etc. The need for the educational programs provided by Cooperative Extension is increasing because of the need to adjust to new technology based on research and the changing social and economic situations such as the population explosion.

Source: Cooperative Extension Association of Suffolk County,
246 Griffing Avenue, Riverhead, New York 11901

LONG ISLAND AND SUFFOLK COUNTY AGRICULTURE

	OUTLOOK & TRENDS 1940	1950	1960	January 1974 1970	Long Island *1973
Population	197,355	276,129	666,784		
Acres in Farms	119,016	123,346	89,776	73,000	57,000
Number in Farms	2,344	2,187	1,258	1,080	725
Total Value of Prod. (not including services)			$56,680,422	$74,444,000	
POTATOES					
Number of Farms	1,162	996	606	283	190
Acres	38,193	39,179	42,699	30,881	25,000
Production (CWT.)	6,272,400	9,324,000	11,900,000	8,293,000	5,250,000
F. O. B. Value			$18,000,000	$20,750,000	$25,000,000
DUCKS & POULTRY					
Ducks Raised	5,179,293	4,042,618	6,500,000	6,500,000	5,500,000
Turkeys Raised	8,463	61,244	81,327	35,000	20,000
Eggs Sold (doz.)	2,693,200	3,381,643	2,567,216	1,500,000	1,500,000
Chickens Sold	1,187,273	2,689,178	592,810	782,000	500,000
Squabs			225,000	300,000	300,000
Value			$15,500,000	$19,334,000	$17,555,000
VEGETABLES					
Total Acres	10,000	14,334	9,476	5,450	5,000
Number of Farms	700	684	556	360	350
Cauliflower, Acres	4,700	5,200	4,000	1,250	1,200
Cauliflower Production (crates)	1,155,000	1,924,000	1,455,000	250,000	260,000
Cabbage acres	2,400	2,100	2,100	1,200	1,200
Sweet corn, acres	848	1,286	840	750	750
Value			$6,269,946	$5,750,000	$6,500,000

*For 1973 we have listed total figures for Long Island, the major portion of which is located in Suffolk County

LONG ISLAND AND SUFFOLK COUNTY AGRICULTURE

	1940	1950	1960	1970	Long Island *1973
DAIRY FARMS					
No. of Commercial Farms		115	54	15	8
Number of Cows	5,168	3,962	2,700	866	582
Milk Produced (quarts)			13,500,000	6,060,000	3,490,000
Value			$ 1,900,000	$ 950,000	$ 694,000
STRAWBERRIES					
Number of Farms	175	207	350	92 (L.I.)	83
Strawberries, Acres	196	245	525	260 (L.I.)	205
Production (quarts)	354,599	458,851	2,625,000	900,000 (L.I.)	817,500
Value			$ 892,000	$360,000 (L.I.)	$325,000
ORNAMENTAL CROPS					
CUT FLOWERS & POTTED PLANTS					
Number of Farms			230	300	306
Sq. Ft. of Greenhouses			3,622,473	6,450,000	8,140,000
Value of Sales		**$3,220,586	**$5,078,845	$15,500,000	$21,000,000
BEDDING PLANTS					
Number of Farms				150	120
Sq. Ft. Greenhouse and Sash				1,550,000	1,400,000
Value of Sales				$3,150,000	$3,000,000
NURSERY PRODUCTS					
No. of Commercial Farms				123	123
Acres				3,650	3,650
Value of Sales		$660,278	**$3,321,796	$10,600,000	$10,600,000
SOD FARMS					
Number				11	9
Acres				3,300	3,000
Value of Sales				$4,000,000	$4,000,000

*For 1973 we have listed total figures for L.I., the major portion of which is located in Suffolk County.
** These are Federal Census figures and are very conservative.

LONG ISLAND AND SUFFOLK COUNTY AGRICULTURE

	1970	Long Island *1973
RETAIL SALES OF AGRICULTURAL PRODUCTS		
GARDEN SUPPLY DEALERS		
Number	783	750
Value of Sales	$5,000,000	$10,000,000
RETAIL FLORISTS		
Number		600
Value of Sales		$30,000,000
ROADSIDE STANDS		
Number		150
Value of Sales		$10,000,000
ORNAMENTAL SERVICES		
LANDSCAPE CONTRACTORS, MAINTENANCE & GARDENERS		
Number	300	2,000
Value of Sales	$15,000,000	$18,000,000
ARBORIST SERVICE		
Number	53	50
Value of Services	$3,000,000	$3,000,000
GROUND MAINTENANCE		
Highway, Acres	41,110	60,000
Parks, Acres	49,200	100,000
Institutional Acres (Schools, golf courses, cemetaries & airports)	25,450	70,000

*For 1973 we have listed total figures for Long Island, the major portion of which is located in Suffolk County.

LONG ISLAND AND SUFFOLK COUNTY AGRICULTURE

	1970	Long Island *1973
MISCELLANEOUS		
Livestock (sheep, beef, etc.) Value	$300,000	$300,000
Fruit Value	$750,000	$750,000
Hay and grain, etc.	$200,000	$200,000

*For 1973 we have listed total figures for Long Island, the major portion of which is located in Suffolk County.

Source: Agriculture Division, Suffolk County Extension Service (January 1974).

NUMBER OF FARMS BY SIZE

	1964	1969
1 to 9 Acres	438	181
10 to 99	397	299
100 to 499	174	164
500 or more	5	8

VALUE OF PRODUCTS SOLD 1969

Field Crops	$16,074,000
Poultry	14,131,000
Nursery, Green House	12,726,000
Vegetables	5,199,000
Dairy Products	795,000
Fruits	589,000
Livestock & Products	360,000
Forest Products	2,000
TOTAL	$49,875,000

NUMBER OF FARM OPERATORS

1964	1969
1,123	743

Source: U. S. Bureau of the Census

NUMBER OF FARMS BY SALES

	1964	1969
Over $40,000	365	304
Over $20,000	224	151
Over $10,000	137	107
Over $5,000	91	65
Over $2,500	88	47
All Others	233	69

Source: U. S. Bureau of the Census

STATUS OF FARMS

	1954	1960	1964	1969	1973
Number of Farms	1,464	1,258	1,138	743	725
Acreage	100,000	90,000	74,000	62,000	57,000
Size (Average)	68	72	65	83	150+
Percent of Suffolk in farmland	17	15	13	10	9

Source: U. S. Bureau of the Census: 1969 Census of Agriculture for 1973: Cooperative Extension Service of Suffolk County.

1973 COMMERCIAL FISHERIES LANDINGS
SUFFOLK COUNTY AND NEW YORK MARINE DISTRICT WATERS[1]

	Suffolk County Landings		New York Marine District[2] Landings	
	pounds	value	pounds	value
Total Fish	17,338,716	$3,777,547	21,500,734	$4,690,021
Total Shellfish	9,665,803	15,171,892	14,545,371	17,134,911
Grand Total	27,004,519	18,949,439	36,046,105	21,824,932
Selected Species:				
Flounders, Fluke	1,318,100	664,208	1,825,781	926,403
Scup	2,426,328	858,411	2,903,526	1,034,890
Striped Bass	1,469,824	545,840	1,673,984	629,883
Flounders, yellowtail	4,606,489	664,346	5,033,514	730,280
Lobsters, American	711,255	1,128,874	892,586	1,428,155
Clams, hard (meats)[3]	7,218,876	10,867,590	7,246,192	10,910,749
Oysters (meats)	1,105,973	2,586,801	1,391,908	3,258,464
Scallops, bay (meats)	168,668	395,482	168,668	395,482
Clams, soft (meats)	103,508	115,304	103,508	115,304

1 U. S. Dept. of Commerce, New York Landings, Annual Summary 1973, Current Fisheries Statistics No. 6412, (Washington, D. C., National Marine Fisheries Service, 1974).

2 Includes New York, Kings, Nassau and Suffolk County waters.

3 Great South Bay is the most important hard clam producing area in the world; roughly 50 percent of the hard clams produced in the United States come from Long Island waters, and more than 80 percent of these come from Great South Bay.

HOW SUFFOLK COUNTY ACRES ARE USED

	Residential	Commercial Hotels, Motels, Retail & Services Auto, Marine, Recreational Office	Industrial Manufacturing Non-Mfg. Mining	Transportational & Utilities (Including Communications)	Institutional Public & Quasi Public	Recreational Public & Private	Agricultural	Roadways Streets & Parking, Parkways Expressways	Water Inland & Tidal	Vacant	Total Area
	Acres	Acres	Acres	Acres	Acres	Acres	Acres	Acres	Acres	Acres	Acres
SUFFOLK COUNTY	91,790	6,130	4,920	24,390	25,450	49,200	64,400	41,110	97,650	271,820	676,860
Town of Babylon	8,380	720	1,100	880	1,580	5,500	370	4,620	13,410	8,820	45,380
Town of Brookhaven	22,720	1,140	1,060	9,560	9,760	8,710	11,560	10,210	41,440	92,210	208,370
Town of East Hampton	3,300	1,270	110	1,000	640	5,000	2,420	2,090	880	30,850	46,560
Town of Huntington	17,560	950	930	730	3,200	5,090	4,170	5,930	130	21,420	60,110
Town of Islip	18,150	1,010	720	2,000	3,840	8,250	640	7,250	20,790	24,240	86,890
Town of Riverhead	1,600	210	140	6,790	260	3,310	19,550	1.370	160	10,200	43,590
Town of Shelter Island	660	40	10	10	10	2,400	80	410	50	3,680	7,350
Town of Smithtown	8,640	460	350	570	1,820	3,220	1,240	3,296	130	14,760	34,480
Town of Southampton	8,500	1,150	400	2,500	3,350	5,360	12,450	4,150	19,960	51,710	109,530
Town of Southold	2,280	180	100	350	990	2,360	11,920	1,790	700	13,930	34,600

Source: Nassau-Suffolk Regional Planning Board[14] (Based on 1966 land use analysis.)

SPECIAL SECTION

TABLES OF ACREAGE, POPULATION (1970) AND DENSITY BY COMMUNTIY AND CENSUS TRACT

ACREAGE, POPULATION (1970) AND DENSITY BY COMMUNITY AND CENSUS TRACT
TOWN OF HUNTINGTON

Community	Acres	1970 Population	Density (Pop/Acre)	Census Tract	Acres	1970 Population	Density (Pop/Acre)
Lloyd Harbor (Inc.)	5,696	3,371	0.59	1101.01	5,696	3,371	0.59
Cold Spring Harbor	2,176	5,450	2.50	1101.02	2,176	5,450	2.50
W. Huntington	2,880	6,112	2.12	1119	2,880	4,773	1.66
W. Melville	3,456	1,866	0.54	1122.01	4,608	8,255	1.79
Melville	1,152	6,641	5.76	"			
Northport (Inc.)	1,472	7,494	5.09	1106	1,472	7,494	5.09
W. Fort Salonga	2,918	5,487	1.88	1108	4,454	6,367	1.43
Asharoken (Inc.)	960	540	0.56	"			
Eatons Neck	576	1,569	2.72	"			
Vernon Valley	940	7,925	8.43	1116	940	7,925	8.43
Npt. Vets. Hospital	576	1,853	3.22	1107	576	1,828	3.17
East Northport	1,856	12,392	6.68	1117.01	544	5,147	9.46
"				1117.02	1,312	7,245	5.52
Elwood	2,800	15,031	5.37	1115.02	1,712	9,475	5.53
"				1118.01	1,088	5,556	5.11
E. Huntington	1,791	4,853	2.71	1113	1,791	4,853	2.71

ACREAGE, POPULATION (1970) AND DENSITY BY COMMUNITY AND CENSUS TRACT
TOWN OF HUNTINGTON

Community	Acres	1970 Population	Density (Pop/Acre)	Census Tract	Acres	1970 Population	Density (Pop/Acre)
E. Half Hollow Hills	3,968	9,691	2.44	1122.03	3,968	9,691	2.44
Half Hollow Hills	5,952	12,081	2.03	1122.02	5,952	12,081	2.03
Dix Hills	4,600	10,050	2.18				
Huntington Station	3,466	28,817	8.31				
Huntington	1,920	12,601	6.56				
Halesite	512	2,820	5.51				
Huntington Bay (Inc.)	680	1,789	2.63				
East Neck	1,920	5,221	2.72				
Centerport	896	3,065	3.42				
Greenlawn	1,610	8,493	5.28				
E. Greenlawn	630	1,119	1.78				
Commack (pt)	2,432	14,601	6.00				
S. Huntington	1,024	9,115	8.90				
				1102	1,116	6,067	5.44
				1103	1,400	5,379	3.84
				1104	1,472	6,768	4.60

ACREAGE, POPULATION (1970) AND DENSITY BY COMMUNITY AND CENSUS TRACT
TOWN OF HUNTINGTON

Community	Acres	1970 Population	Density (Pop/Acre)	Census Tract	Acres	1970 Population	Density (Pop/Acre)
				1105	2,240	5,573	2.49
				1109	796	6,605	8.30
				1110	832	5,965	7.17
				1111	730	6,761	9.26
				1112	704	8,102	11.51
				1114	950	7,148	7.52
				1115.01	1,344	5,557	4.13
				1120.01	626	5,602	8.95
				1120.02	1,672	6,685	4.00
				1121.02	1,224	3,621	2.96
				1121.01	2,604	8,283	3.18
				1118.02	626	4,257	6.80
				1118.03	700	3,583	5.12
				1118.04	654	3,366	5.15
TOTAL	58,859	200,172	3.40	TOTAL	58,859	200,172	3.40

ACREAGE, POPULATION (1970) AND DENSITY BY COMMUNITY AND CENSUS TRACT
TOWN OF BABYLON

Community	Acres	1970 Population	Density (Pop/Acre)	Census Tract	Acres	1970 Population	Density (Pop/Acre)
E. Farmingdale	3,136	2,803	.89	1223	3,136	2,803	.89
Pinelawn	2,944	6,442	2.19	1224.01	2,944	6,442	2.19
North Babylon	4,158	39,526	9.51	1226.03	704	7,357	10.45
"				1228.02	512	5,214	10.18
"				1229.01	510	4,968	9.74
"				1229.02	384	4,186	10.90
"				1230.01	576	5,523	9.59
"				1230.02	448	3,894	8.69
"				1231.01	640	3,610	5.64
"				1231.02	384	4,774	12.43
North Amityville	2,072	11,936	5.76	1232	1,432	4,601	3.21
"				1233	640	7,335	11.46
Amityville (Inc.)	1,408	9,794	6.96	1235	768	5,701	7.42
"				1236	640	4,093	6.40
Copiague	1,664	19,632	11.80	1237.01	448	4,249	9.48
"				1237.02	512	7,916	15.46
"				1238.01	448	3,268	7.29
"				1238.02	256	4,199	16.40

ACREAGE, POPULATION (1970) AND DENSITY BY COMMUNITY AND CENSUS TRACT
TOWN OF BABYLON

Community	Acres	1970 Population	Density (Pop/Acre)	Census Tract	Acres	1970 Population	Density (Pop/Acre)
N. Lindenhurst	1,112	11,117	10.00	1234.01	512	4,337	8.47
"				1234.02	600	6,780	11.30
Lindenhurst (Inc.)	2,492	28,359	11.38	1239	320	5,599	17.50
"				1240	704	8,948	12.71
"				1241	700	8,144	11.63
"				1242	768	5,668	7.38
West Babylon	1,476	12,893	8.74	1243	832	6,154	
"				1244 (Mainland)	644	6,920	10.75
Gilgo - Oak Beach	90	181	2.01	1244 (Barrier Beach)			
Barrier Beach Remainder	5,313	0	0.00	" "	5,403	0	0.00
Babylon (Inc.)	1,516	12,897	8.51	1245	576	5,267	9.14
"				1246.01	320	3,125	9.77
"				1246.02	620	4,505	7.27
Wyandanch	2,504	15,756	6.29				
Deer Park	4,194	32,274	7.70				

ACREAGE, POPULATION (1970) AND DENSITY BY COMMUNITY AND CENSUS TRACT
TOWN OF BABYLON

Community	Acres	1970 Population	Density (Pop/Acre)	Census Tract	Acres	1970 Population	Density (Pop/Acre)
				1224.02	918	6,167	6.72
				1225	1,108	7,673	6.93
				1226.01	576	7,216	12.53
				1226.02	384	6,413	16.70
				1226.03	704	1,574	2.24
				1227.01	768	6,452	8.40
				1227.02	896	7,667	8.56
				1227.03	448	1,574	3.51
				1228.01	896	4,828	5.39
TOTAL	34,079	203,570	5.97	TOTAL	34,079	203,570	5.97

ACREAGE, POPULATION (1970) AND DENSITY BY COMMUNITY AND CENSUS TRACT
TOWN OF SMITHTOWN

Community	Acres	1970 Population	Density (Pop/Acre)	Census Tract	Acres	1970 Population	Density (Pop/Acre)
Fort Salonga	3,712	4,777	1.29	1347.01	3,712	4,777	1.29
Kings Park	1,344	5,555	4.13	1347.02	1,344	5,555	4.13
Hosp. - Kings Park	640	6,385	9.98	1348	640	6,385	9.98
San Remo	1,408	8,302	5.90	1349.01	1,408	8,302	5.90
N. Smithtown	1,600	4,991	3.12	1349.02	1,600	4,991	3.12
Smithtown	1,216	3,340	2.75	1349.04	1,978	5,633	2.85
W. St. James	250	618	2.47	"			
Village of the Branch (Inc.)	512	1,675	3.27	"			
W. Smithtown	3,456	12,718	3.68	1351.03	1,024	3,974	3.88
"				1351.04	1,088	4,409	4.05
"				1352.04	1,344	4,335	3.23
Hauppauge	3,392	13,957	4.11	1349.03	922	1,635	1.77
"				1353.01	1,190	4,337	3.64
"				1353.02	1,280	7,985	6.24
Nesconset	3,136	10,048	3.20	1354	3,136	10,048	3.20
St. James	2,048	10,500	5.13	1350.02	900	5,804	6.45
				1350.03	1,048	4,616	4.40

ACREAGE, POPULATION (1970) AND DENSITY BY COMMUNITY AND CENSUS TRACT
TOWN OF SMITHTOWN

Community	Acres	1970 Population	Density (Pop/Acre)	Census Tract	Acres	1970 Population	Density (Pop/Acre)
Nissequogue (Inc.)	2,688	1,120	0.42	1350.01	5,504	3,290	0.60
Head of the Harbor (Inc.)	1,920	943	0.49	"			
Flowerfield	896	1,227	1.37	"			
Commack (pt)	1,280	7,906	6.18	1351.01	900	5,352	5.95
E. Commack	5,056	20,595	4.07	1351.02	846	5,422	6.41
	"			1352.01	320	3,138	9.81
	"			1352.02	890	5,317	5.97
	"			1352.03	3,380	9,272	2.74
TOTAL	34,554	114,657	3.32	TOTAL	34,554	114,657	3.32

ACREAGE, POPULATION (1970) AND DENSITY BY COMMUNITY AND CENSUS TRACT
TOWN OF ISLIP

Community	Acres	1970 Population	Density (Pop/Acre)	Census Tract	Acres	1970 Population	Density (Pop/Acre)
West Islip	2,242	17,374	7.75	1468	704	6,146	8.73
"				1469.01	768	7,153	9.31
"				1469.02	770	4,075	5.29
W. Bay Shore	2,112	8,747	4.14	1470.01	640	3,808	5.95
"				1470.02 (pt) (Mainland)	1,472	4,939	3.36
Brightwaters (Inc.)	832	3,808	4.58	1471	832	3,808	4.58
Bay Shore	1,920	11,119	5.79	1472	896	5,834	6.51
"				1473	1,024	5,285	5.16
Islip	1,600	7,692	4.81	1474.01	704	4,391	6.24
"				1474.02	896	3,301	3.68
East Islip	1,536	6,861	4.47	1475.01	1,536	6,861	4.47
Great River	4,416	8,742	1.98	1475.02	660	5,033	7.63
"				1475.03	3,756	3,709	0.99
Oakdale	1,984	7,334	3.70	1476	1,984	7,334	3.70
West Sayville	2,048	7,386	3.61	1477.01	832	2,422	2.91
"				1477.02	1,216	4,964	4.08

ACREAGE, POPULATION (1970) AND DENSITY BY COMMUNITY AND CENSUS TRACT
TOWN OF ISLIP

Community	Acres	1970 Population	Density (Pop/Acre)	Census Tract	Acres	1970 Population	Density (Pop/Acre)
Sayville	2,176	11,680	5.37	1478.01	1,280	7,236	5.65
"				1478.02	896	4,354	4.85
Bayport	2,752	8,232	2.99	1479.01	1,600	4,062	2.54
"				1479.02	1,152	4,170	3.62
North Islip	2,240	21,594	9.64	1467.01	896	7,032	7.85
"				1459.03	384	6,494	16.91
"				1467.02	960	8,068	8.40
W. Brentwood	2,112	7,072	3.35	1459.01	896	2,299	2.57
"				1459.02	1,216	4,773	3.93
Central Islip	6,650	36,391	5.47	1457.02	660	4,243	6.43
"				1457.01	1,592	4,782	3.00
"				1457.03	788	3,651	4.63
"				1457.04	1,138	5,186	4.56
"				1462.01	320	4,399	13.75
"				1462.02	384	1,773	4.62
				1462.03	468	4,566	9.76

ACREAGE, POPULATION (1970) AND DENSITY BY COMMUNITY AND CENSUS TRACT
TOWN OF ISLIP

Community	Acres	1970 Population	Density (Pop/Acre)	Census Tract	Acres	1970 Population	Density (Pop/Acre)
Central Islip (contd.)				1462.04	596	4,909	8.24
"				1462.05	320	1,818	5.68
"				1462.06	384	1,064	2.77
Central Islip Hospital	896	6,550	7.31	1463	896	6,550	7.31
Islip Terrace	832	4,944	5.94	1465	832	4,944	5.94
S. Holbrook	2,240	6,700	2.99	1466.03	3,456	8,104	2.34
E. Holbrook	1,216	1,404	1.15	"			
S. Hauppauge	2,176	5,381	2.47	1458.01	2,176	5,381	2.47
Pilgrim Hospital	1,088	8,199	7.54	1455	1,088	8,199	7.54
Edgewood	896	4,142	4.62	1456.03	896	4,142	4.62
Lake Ronkonkoma	576	3,646	6.33	1458.02	1,792	8,466	4.72
W. Ronkonkoma	1,216	4,820	3.96	"			
Saltaire (Inc.)	192	37	0.19	1470.02 (pt) (Barrier Beach)	2,302	182	0.08
Ocean Beach (Inc.)	90	109	1.21	"			
Barrier Beach Remainder	2,020	36	0.01	"			

ACREAGE, POPULATION (1970) AND DENSITY BY COMMUNITY AND CENSUS TRACT
TOWN OF ISLIP

Community	Acres	1970 Population	Density (Pop/Acre)	Census Tract	Acres	1970 Population	Density (Pop/Acre)
N. Bay Shore	2,358	15,840	6.72				
Brentwood	3,264	28,327	8.68				
Lakeland	6,298	3,707	0.59				
Bohemia	3,712	8,926	2.40				
N. Great River	2,278	12,080	5.30				
				1460.01	704	3,496	4.97
				1460.02	448	4,023	8.98
				1460.03	704	3,880	5.51
				1461.01	1,146	8,700	7.59
				1461.02	256	1,837	7.18
				1461.03	700	5,411	7.73
				1456.01	448	5,461	12.19
				1456.02	320	5,454	17.04
				1456.04	384	3,151	8.21
				1456.05	512	2,754	5.38
				1466.02	5,952	8,935	1.50

ACREAGE, POPULATION (1970) AND DENSITY BY COMMUNITY AND CENSUS TRACT
TOWN OF ISLIP

Community	Acres	1970 Population	Density (Pop/Acre)	Census Tract	Acres	1970 Population	Density (Pop/Acre)
				1466.01	3,392	3,576	1.05
				1464.01	1,344	8,416	6.26
				1464.02	1,600	3,786	2.37
TOTAL	65,968	278,880	4.23	TOTAL	65,968	278,880	4.23

ACREAGE, POPULATION (1970) AND DENSITY BY COMMUNITY AND CENSUS TRACT
TOWN OF BROOKHAVEN

Community	Acres	1970 Population	Density (Pop/Acre)	Census Tract	Acres	1970 Population	Density (Pop/Acre)
Stony Brook	2,176	6,391	2.94	1580.02	2,176	6,391	2.94
S. Stony Brook	3,648	15,329	4.20	1580.03	1,964	11,706	5.96
"				1580.04	1,684	3,623	2.15
Pt. Jefferson Station	1,792	7,403	4.13	1582.02	1,792	7,403	4.13
Lake Grove (Inc.)	2,112	8,133	3.85	1585.05	960	3,648	3.80
"				1585.06	320	1,784	5.58
"				1581.07	832	2,701	3.25
S. Centereach	1,344	6,285	4.68	1585.01	1,344	6,285	4.68
E. Lake Ronkonkoma	832	2,110	2.54	1585.02	832	2,110	2.54
Ronkonkoma	1,024	7,284	7.11	1586.01	1,024	7,284	7.11
Holbrook - Holtsville	3,584	12,103	3.38	1586.02	1,664	7,671	4.61
"				1586.03	1,920	4,432	2.31
Selden	3,456	11,613	3.36	1585.03	1,920	6,492	3.38
"				1585.04	1,536	5,121	3.33
N. Centereach	2,816	10,843	3.85	1581.01	2,176	7,597	3.49
"				1581.02	640	3,246	5.07

ACREAGE, POPULATION (1970) AND DENSITY BY COMMUNITY AND CENSUS TRACT
TOWN OF BROOKHAVEN

Community	Acres	1970 Population	Density (Pop/Acre)	Census Tract	Acres	1970 Population	Density (Pop/Acre)
Centereach	1,792	9,427	5.26	1581.03	832	2,846	3.42
"				1581.04	960	6,581	6.86
Mastic	4,800	4,676	0.97	1594.01	4,800	4,676	0.97
Shirley	5,120	6,280	1.23	1595.01	5,120	6,280	1.23
Mastic Beach	2,624	4,870	1.86	1595.02 (pt) (Mainland)	2,624	4,870	1.86
Patchogue (Inc.)	1,472	11,582	7.87	1589	960	6,897	7.18
"				1590	512	4,685	9.15
Bellport (Inc.)	896	3,046	3.40	1593	896	3,046	3.40
Old Field (Inc.)	1,408	812	0.58				
E. Setauket	599	1,389	2.32				
Poquott (Inc.)	300	427	1.42				
Belle Terre (Inc.)	596	678	1.14				
Port Jefferson (Inc.)	1,720	5,515	3.21				
Setauket - S. Setauket	4,032	6,857	1.70				
Terryville	1,152	5,474	4.75				
Mt. Sinai	7,168	5,998	0.84				

ACREAGE, POPULATION (1970) AND DENSITY BY COMMUNITY AND CENSUS TRACT
TOWN OF BROOKHAVEN

Community	Acres	1970 Population	Density (Pop/Acre)	Census Tract	Acres	1970 Population	Density (Pop/Acre)
Miller Place	6,208	4,622	0.74				
Sound Beach	1,664	4,878	2.93				
Rocky Point	1,408	3,460	2.46				
Shoreham (Inc.)	288	524	1.82				
E. Shoreham	2,240	2,141	0.96				
Middle Island - Ridge	25,637	4,433	0.17				
Manorville	24,320	3,272	0.13				
Eastport (pt)	448	429	.96				
Northeast Moriches	384	217	0.57				
East Moriches	1,728	1,702	0.98				
Center Moriches	2,368	3,802	1.61				
Brookhaven	3,484	2,268	0.65				
South Yaphank	5,504	506	0.09				
N. Bellport	2,048	5,903	2.88				
East Patchogue	2,240	8,092	3.61				
South Medford	3,712	4,178	1.13				

ACREAGE, POPULATION (1970) AND DENSITY BY COMMUNITY AND CENSUS TRACT
TOWN OF BROOKHAVEN

Community	Acres	1970 Population	Density (Pop/Acre)
Yaphank	6,016	8,793	1.46
Coram	7,600	6,717	0.88
N. Selden	1,664	10,199	6.13
N. Patchogue	3,392	7,178	2.12
W. Bellport	1,792	4,138	2.31
Blue Point	832	3,133	3.77
Barrier Beach	3,988	42	0.01

Census Tract	Acres	1970 Population	Density (Pop/Acre)
1580.01	3,072	3,195	1.04
1582.01	4,224	8,501	2.01
1583.01	3,648	8,252	2.26
1584	15,104	7,900	0.52
1583.03	7,872	3,937	0.50
1583.02	8,000	12,404	1.55
1580.05	2,560	4,901	1.91
1581.05	1,024	6,867	6.71
1581.06	1,088	3,420	3.14
1587.01	3,700	2,465	0.67
1587.03	14,464	2,390	0.17

ACREAGE, POPULATION (1970) AND DENSITY BY COMMUNITY AND CENSUS TRACT
TOWN OF BROOKHAVEN

Community	Acres	1970 Population	Density (Pop/Acre)	Census Tract	Acres	1970 Population	Density (Pop/Acre)
				1591.01	9,216	5,579	0.61
				1588.01	2,944	6,027	2.05
				1588.02	1,088	4,284	3.94
				1594.02	24,320	3,502	0.14
				1596	4,332	5,962	1.38
				1591.03	2,432	5,607	2.31
				1592.02	4,672	6,523	1.40
				1591.02	1,408	4,573	3.25
				1592.01	576	2,792	4.85
				1587.02	6,208	8,804	1.42
				1595.02 (pt) (Barrier Beach)	3,988		
TOTAL	165,428	244,381	1.52	TOTAL	165,428	244,381	1.52

ACREAGE, POPULATION (1970) AND DENSITY BY COMMUNITY AND CENSUS TRACT
TOWN OF RIVERHEAD

Community	Acres	1970 Population	Density (Pop/Acre)	Census Tract	Acres	1970 Population	Density (Pop/Acre)
Calverton	14,528	2,303	0.16	1697	26,404	6,600	0.25
Wading River	5,568	2,768	0.50	"			
Roanoke	6,308	1,529	0.24	"			
Northville	11,648	2,503	0.21				
Aquebogue	2,240	1,331	0.59				
Jamesport	960	890	0.93				
Riverhead	2,176	7,585	3.49				
				1698	1,576	6,111	3.87
				1699	15,448	6,198	0.40
TOTAL	43,428	18,909	0.44	TOTAL	43,428	18,909	0.44

ACREAGE, POPULATION (1970) AND DENSITY BY COMMUNITY AND CENSUS TRACT
TOWN OF SOUTHOLD

Community	Acres	1970 Population	Density (Pop/Acre)	Census Tract	Acres	1970 Population	Density (Pop/Acre)
Mattituck	1,856	1,995	1.07	1700	16,640	7,190	0.43
Laurel - E. Mattituck	6,656	1,712	0.26	"			
Cutchogue	3,840	2,540	0.66	"			
Peconic	3,904	943	0.24	"			
Robins Island	384	0	0.00	"			
N. Southold	3,392	872	0.26	1702	16,843	7,133	0.44
Southold	1,344	2,030	1.51	"			
Bayview	1,664	847	0.51	"			
Greenport (Uninc.)	1,665	1,303	0.78	"			
E. Marion	1,728	832	0.48	"			
Orient	3,648	787	0.22	"			
Fishers Island (including Plum Island)	3,402	462	0.17	"			
Greenport (Inc.)	576	2,481	4.31	1701	576	2,481	4.31
TOTAL	34,059	16,804	0.50	TOTAL	34,059	16,804	0.50

ACREAGE, POPULATION (1970) AND DENSITY BE COMMUNITY AND CENSUS TRACT
TOWN OF SOUTHAMPTON

Community	Acres	1970 Population	Density (Pop/Acre)	Census Tract	Acres	1970 Population	Density (Pop/Acre)
Shinnecock Hills	3,456	1,822	0.53	1907.01	12,352	4,831	0.39
Shinnecock Indian Res.	896	174	0.19	"			
Tuckahoe	3,008	1,010	0.34	"			
Hampton Park	3,392	1,156	0.34	"			
North Sea	1,600	669	0.42	"			
Noyack	11,968	1,759	0.15	1907.02	26,112	6,656	0.25
Watermill	4,736	732	0.15	"			
Bridgehampton	1,088	902	0.83	"			
Sagaponack	6,016	1,041	0.17	"			
North Haven (Inc.)	1,664	694	0.42	"			
Sag Harbor (Inc.) (pt)	640	1,528	2.39	"			
Southampton (Inc.)	4,288	4,904	1.14	1908	4,288	4,904	1.14
Quogue (Inc.)	2,650	865	0.33				
East Quogue	896	1,143	1.28				
Pine Neck - West Tiana	1,408	1,326	0.94				
Rampasture - Tiana	512	682	1.33				

ACREAGE, POPULATION (1970) AND DENSITY BY COMMUNITY AND CENSUS TRACT
TOWN OF SOUTHAMPTON

Community	Acres	1970 Population	Density (Pop/Acre)	Census Tract	Acres	1970 Population	Density (Pop/Acre)
Ponquogue	1,216	1,474	1.21				
Hampton Bays	960	1,862	1.94				
Squiretown	1,600	787	0.49				
S. Flanders	11,456	1,527	0.13				
Riverside (including SCAFB)	18,752	2,043	0.11				
Flanders	1,536	1,905	1.24				
Hampton Bays Beach	1,530	27	0.02				
Remsenburg - Speonk	2,316	1,512	0.65				
Westhampton	2,048	1,156	0.56				
Westhampton Beach (Inc.)	1,984	1,926	0.97				
Quiogue	768	649	0.85				
Eastport (pt)	500	879	1.86				
				1904	32,694	6,549	0.20
				1905	7,266	6,009	0.83
				1906	10,172	7,295	0.72
TOTAL	92,884	36,154	0.39	TOTAL	92,884	36,154	0.39

ACREAGE, POPULATION (1970) AND DENSITY BY COMMUNITY AND CENSUS TRACT
TOWN OF EAST HAMPTON

Community	Acres	1970 Population	Density (Pop/Acre)	Census Tract	Acres	1970 Population	Density (Pop/Acre)
Wainscott	4,416	311	0.07				
Sag Harbor Inc. (pt)	576	835	1.45				
Northwest Harbor	10,816	1,022	0.09				
Freetown	576	1,543	2.68				
East Hampton (Inc.)	3,072	1,753	0.57				
Three Mile Harbor	2,048	884	0.43				
Whispering Woods	896	420	0.47				
Springs	11,456	1,027	0.09				
W. Amagansett	2,767	676	0.24				
Amagansett	896	709	0.79				
Napeague - Hither Hills	4,188	72	0.02				
Montauk	2,944	503	0.17				
Montauk Point	6,272	1,225	0.20				
Gardiners Island	2,816	0	0.00				
				2009	19,130	4,949	0.26
				2010	34,609	6,031	0.17
TOTAL	53,739	10,101	0.20	TOTAL	53,739	10,980	0.20

ACREAGE, POPULATION (1970) AND DENSITY BY COMMUNITY AND CENSUS TRACT
TOWN OF SHELTER ISLAND

Community	Acres	1970 Population	Density (Pop/Acre)	Census Tract	Acres	1970 Population	Density (Pop/Acre)
Shelter Island Heights	1,856	586	0.32	1803	7,616	1,644	0.22
Dering Harbor	256	24	0.09				
Shelter Island	5,504	1,052	0.19				
TOTAL	7,616	1,644	0.22	TOTAL	7,616	1,644	0.22

SOURCES

SOURCES

Airport Fact Sheets. Federal Aviation Agency: 1970.

Boating Almanac 1972. New York: 1972.

Church Directory. Long Island Council of Churches. Rockville Centre, New York: 1974.

County Catalog (1970 Edition). Suffolk County Planning Department. Hauppauge, New York: 1970.

Directory of Community Servies. The Suffolk Community Council. Stony Brook, New York: 1974.

Directory of Long Island Communications. Long Island Commercial Review. Syosset, New York: 1974.

Directory of Public Schools 1973-1974, Suffolk County, New York. SCOPE. Oakdale, New York: 1973.

Discover Suffolk. Suffolk County Department of Commerce and Industry. Hauppauge, New York: 1974.

Existing Land Use. Nassau-Suffolk Regional Planning Board. Hauppauge, New York: 1968.

Franklin Fact Book: A Guide to Long Island. Franklin National Bank. (1972 & 1973 editions).

Guide to Islip Town Recreation. Department of Parks, Recreation, and Cultural Affairs. Islip, New York: 1974.

A Guide to Recreation Facilities. Town of East Hampton. East Hampton, New York: 1974.

Horizons: Almanac and Guide to Northern Brookhaven 1973. Greater Port Jefferson Chamber of Commerce. Port Jefferson, New York: 1973.

Inventory of Bus Service in Suffolk County (First Draft). Suffolk County Department of Transportation & Franchises. Hauppauge, New York: 1973.

Landmarks and Historic Places of Interest in Suffolk County, New York. The Suffolk County Historical Society. Riverhead, New York: 1960.

Landmarks of Long Island. Society for the Preservation of Long Island Antiquities. Setauket, New York: 1965.

LILCO Almanac. Long Island Lighting Company. Mineola, New York.

Long Island, USA Visitors' Guide to Long Island. Long Island Business Review. Plainview, New York: 1974.

SOURCES

Long Island Businessman's Guide to Public Officials. Long Island Association of Commerce and Industry. Jericho, New York: 1974.

Long Island Landmarks. New York State Office of Planning Services. Albany, New York: 1969.

Long Island Sound Study: Cultural Inventory. Nassau-Suffolk Regional Planning Board. Hauppauge, New York: 1973.

Nassau-Suffolk (Long Island): Metropolis Revealed. Long Island Association of Commerce & Industry: 1973.

Nassau-Suffolk Transportation Plan. Nassau-Suffolk Regional Planning Board. Hauppauge, New York: 1970.

Outdoor Recreation Facilities Inventory. (unpublished report). Suffolk County Planning Department. Hauppauge, New York.

People's Guide to Health Care. Setauket, New York: 1973.

Population. Nassau-Suffolk Regional Planning Board. Hauppauge, New York: 1969.

Population Projections (Revised). New York State Office of Planning Services. Albany, New York: 1974.

Population Survey. Long Island Lighting Company. Mineola, New York: 1974.

A Profile of the Nassau-Suffolk Labor Force. Nassau-Suffolk Regional Planning Board. Hauppauge, New York: 1973.

Recreation and Parks Guide. Town of Brookhaven Recreation and Parks Department: 1974.

Riverhead Recreation Department Activities Brochure. Town of Riverhead: 1974.

Shelter Island. Shelter Island Chamber of Commerce. Shelter Island, New York: 1974.

Smithtown 1665-1965: Tercentenary Souvenir Album and Program. The Smithtown Tercentenary Copp.: 1965.

Suffolk County Directory of Public Officials. Hauppauge, New York: 1974.

Suffolk County Law Enforcement Agencies and County Roster. Police Association of Suffolk County: 1973.

The Suffolk County Medical Society Annual Directory. Suffolk Academy of Medicine. Hauppauge, New York: 1973.

SOURCES

Suffolk County Office Building Study. Suffolk County Planning Commission. Hauppauge, New York: 1974.

Summer Brochure '74. Town of Huntington Department of Recreation and Parks. Huntington, New York: 1974.

The Town of Southold. The League of Women Voters of Riverhead - Southold: 1973.

United States Bureau of the Census, Census of Population & Housing: 1970.

United States Department of Commerce, New York Landings, Annual Summary 1973, Current Fisheries Statistics No. 6412, (Washington, D. C., National Marine Fisheries Service, 1974).

The World Almanac and Book of Facts. Newspaper Enterprise Association, Inc., New York, N. Y. (1971 edition).

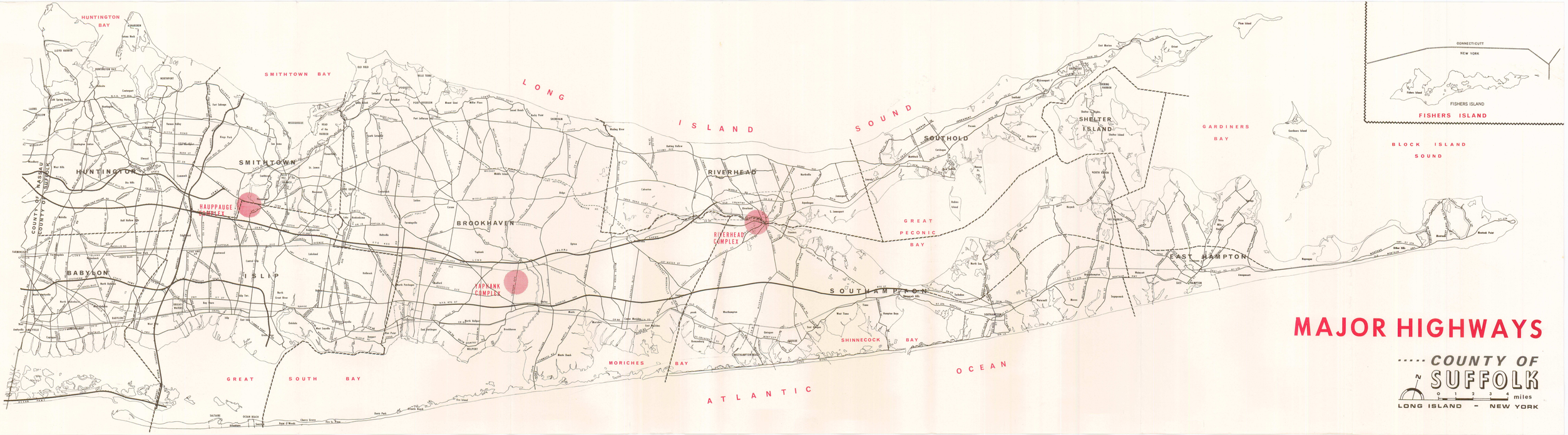
MAJOR HIGHWAYS
COUNTY OF SUFFOLK
LONG ISLAND - NEW YORK
0 1 2 3 4 miles
N
HUNTINGTON BAY
SMITHTOWN BAY
LONG ISLAND SOUND
GREAT SOUTH BAY
ATLANTIC OCEAN
MORICHES BAY
SHINNECOCK BAY
GREAT PECONIC BAY
GARDINERS BAY
BLOCK ISLAND SOUND
FISHERS ISLAND
CONNECTICUT
NEW YORK
COUNTY OF NASSAU
COUNTY OF SUFFOLK
HUNTINGTON
SMITHTOWN
BABYLON
ISLIP
BROOKHAVEN
RIVERHEAD
SOUTHOLD
SHELTER ISLAND
SOUTHAMPTON
EAST HAMPTON
HAUPPAUGE
RIVERHEAD COMPLEX
YAPHANK COMPLEX