DATA BOOK ~ 1983

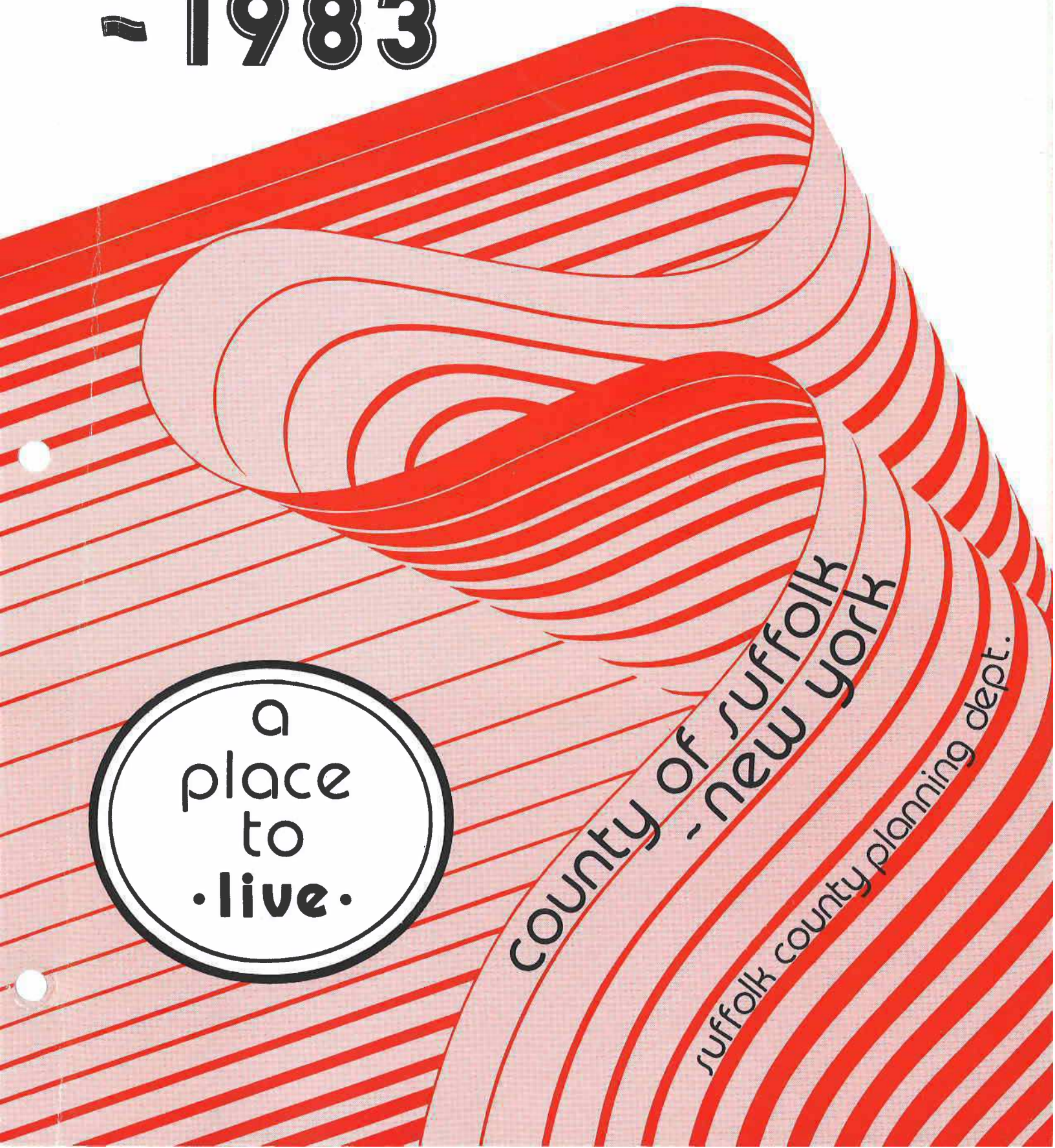

PRINTED BY SUFFOLK COUNTY - DEPARTMENT OF GENERAL SERVICES

22-105.. 9/82

SUFFOLK COUNTY: A PLACE TO LIVE

DECEMBER 1983

SUFFOLK COUNTY PLANNING DEPARTMENT
HAUPPAUGE, NEW YORK

SUFFOLK COUNTY: A PLACE TO LIVE

HONORABLE PETER F. COHALAN - SUFFOLK COUNTY EXECUTIVE

SUFFOLK COUNTY LEGISLATURE

Gregory Blass
John Rosso, Sr.
John J. Foley
Rose Caracappa
Steven Englebright
Donald Allgrove
Michael D'Andre
James Morgo
Joseph Rizzo
Philip Nolan
Patrick Mahoney
Sondra Bachety
Alice Beck
Louis Howard
Wayne Prospect
Patrick Heaney
Jane R. Devine
Robert La Bua

SUFFOLK COUNTY PLANNING COMMISSION

Chairman - John F. Luchsinger

Vice Chairman - Gilbert L. Shepard

Samuel Lester
John F. Kuhn
Maurice J. O'Connell
Richard C. Larsen
George R. Gohn
Robert N. Martin
Vincent A. Wick
Lloyd L. Lee
Stephen M. Jones
Lucille Mayer
Mardooni Vahradian

SUFFOLK COUNTY PLANNING DEPARTMENT

DIRECTOR:	Lee E. Koppelman
ASSISTANT DIRECTOR:	Arthur H. Kunz
PROJECT COORDINATOR:	Carol Moor Walsh
CARTOGRAPHY-BOOK PREPARATION:	Anthony Tucci (Cartographer) Carl Lind Thomas Frisenda
PARTICIPATING STAFF:	Roy Fedelem Jeanne Widmayer
WORD PROCESSING:	Penny Kohler



FOREWORD

In response to the tremendous demand that we have received for Volume I, Suffolk County: A Place To Work, which was released in 1982, I have directed the Staff of the Planning Department to expand their efforts for Volume II, Suffolk County: A Place To Live. This report should be of tremendous interest and benefit to all our citizens, as well as those who wish to learn more about Suffolk County's variety of facilities and opportunities that make this splendid County one of the most desired places in the nation to work, play, and live in. The final volume, which will concentrate on the County's incomparable recreational opportunities, will complete the three-volume set. I believe the readers will agree with me that Suffolk County is truly blessed.

Peter F. Cohalan
County Executive

January 1984

TABLE OF CONTENTS

CHAPTER	PAGE
INTRODUCTION	v
CLIMATE AND HISTORY	1
Climate	3
History of Suffolk County	5
How Suffolk Has Been Governed	9
Chronology of Major Events	10
Town and Village Historians	13
Historical Societies	14
Museums of Suffolk County	19
COMMUNITY PROFILES	23
Town and County Profiles	26
Community Profiles	30
Suffolk County Births and Deaths	65
HOUSING	67
Housing Data By Town and County	70
Apartments	80
Condominiums	86
Mobile Home Parks	90
Senior Citizen Housing	94
Publically Assisted Housing	96
EDUCATION	105
Colleges and Universities	108
Public School Districts and Schools	109
Public School Enrollment 1967-1982	120
Suffolk County School Districts, Peak Years and Enrollments	124
School District Taxes	126
Board of Cooperative Educational Services (BOCES)	129
Private Schools	131
Private Schools for Children with Special Needs	141
Libraries	143
Voluntary and Proprietary Day Care Centers	147
TRANSPORTATION, COMMUNICATION AND UTILITIES	153
Transportation Facts	156
Park and Ride Lots	158
Communications - Newspapers, Magazines, Radio Stations and Television Stations	159
Cable Television	161
Utilities - Electricity, Sewers, Telephone, Waste Disposal, and Water	162
United States Post Offices and Zip Codes	164
RETAIL TRADE	167
Shopping Centers	170
Central Business Districts	174

TABLE OF CONTENTS

CHAPTER PAGE

PUBLIC ADMINISTRATION....175
Public Officials in United States Government....179
Selected Federal Offices in Suffolk County....180
Public Officials in New York State Government....182
New York State Government: Departments, Legal Authority and Purpose. 184
Courts in Suffolk County....192
Public Officials in Suffolk County Government....195
Suffolk County Government: Departments, Legal Authority and Purpose....196
Town Governments:
Babylon....220
Brookhaven....221
East Hampton....222
Huntington....223
Islip....224
Riverhead....225
Shelter Island....226
Smithtown....227
Southampton....228
Southold....229
Incorporated Villages in Suffolk County....230
Assessed Valuation, Tax Levies, Indebtedness, Revenues, and Expenditures by Object, and Function for the County, Towns and Villages in Suffolk County....232

SOURCES FOR HELP....251
Hotlines and Toll Free Numbers....254
Detailed Listing of Sources for Help....255
Suffolk County Churches....269
Suffolk County Fire Departments....303
Suffolk County Residential and Institutional Facilities....309

INDEX....325

MAPS....339

INTRODUCTION

Suffolk County: A Place to Live is the second of three volumes which will replace the traditional Suffolk County Catalogue. The Suffolk County Planning Department produced three previous editions of the County Catalogue in 1964, 1970 and 1975.

Suffolk County: A Place to Live is designed for current and potential citizens of Suffolk County. The volume contains a compilation of data to assist those who live or may live within Suffolk County including: the county's Climate and History; the variety of housing available; the vast educational systems and opportunities; the transportation, communications and utilities which tie it all together; the areas in which we can shop; the governments which administer its laws and assist their residents; and an extensive list of sources for help for the people of the county.

The first volume, Suffolk County: A Place to Work was published in March 1982. The third volume, Suffolk County: A Place to Enjoy is being prepared for publication at this time.

December 1983

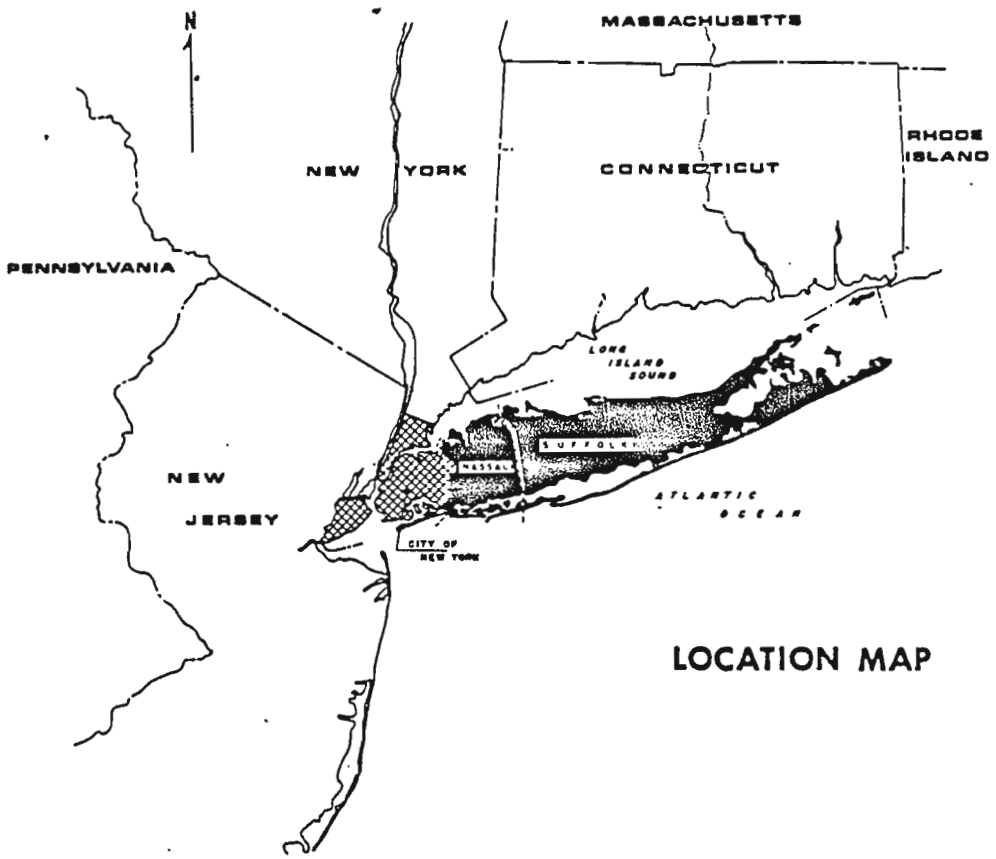

LOCATION MAP

Suffolk County is situated in the heart of the New York Metropolitan region, 30 miles from the New York City boarder. It is linked to neighboring Nassau County, New York City and the surrounding mainland by three railroad lines and three major highways; the Long Island Expressway, the Southern State Parkway and the Northern State Parkway.



WATERMILL - Restored Windmill

HUNTINGTON - Walt Whitman House

HUNTINGTON - Memorial Plaque at Walt Whitman House

CLIMATE and HISTORY

SUFFOLK COUNTY CLIMATE

The daily weather and long term climate of Suffolk County are influenced by the adjacent water masses of the Atlantic Ocean and the Long Island Sound, the adjacent land mass of the subcontinent and the west to east orientation of Long Island itself. Hence, the climate can be classified as coastal, being neither entirely continental nor maritime.

The extremes of temperature are modified in the summer by the cooling ocean breezes which form off the south shore of Long Island and often extend all the way to the north shore. Some of the world's finest beaches are located in Suffolk County with ideal summer conditions for water recreation. On the other hand, the winter extremes of cold are also modified by the Long Island Sound and the Atlantic Ocean.

The County does occasionally experience severe weather in the form of coastal and tropical storms. However, the last hurricane of consequence appeared in 1960, which is not to suggest that hurricanes will no longer visit Long Island, but modern communications and observing techniques help prepare people for the storms' effects. Local severe thunderstorms and tornadoes are almost non-existent in Suffolk County because the conditions favorable for development of severe storms are moderated by the adjacent water masses.

The prevailing wind directions are northwest and south, reflecting the dominance of the cold Arctic air masses in the winter and cooling ocean breezes in the summer. The annual average wind speed is a little over 9 miles an hour, almost 30 per cent of the time the wind is greater than 12 miles an hour.

The relative humidity which is only a rough index of the moisture capacity of the air varies from a little over 70 per cent in the winter to 78 per cent in the summer, indicating again the nearby sources of moisture. Finally, the precipitation is evenly distributed over the year with almost no variation over the County itself. Both these figures suggest that factors are present which result in a plentiful supply of water for the County's ground water reservoir.

Climatic Characteristics

Temperature:

Winter - average	32.5°F	High- 7 days per year	90°F or higher
Summer - average	71.9°F	Low - 92 days per year	32°F or lower

Average Annual Precipitation:

Rainfall in inches per year	42	Average number of sunshine hours	2,685
Snow in inches per year	30	Average relative humidity	70%

Average Wind Velocity:

Nine miles per hour (almost 30% of the time the wind is greater than 12 mph)

SUFFOLK COUNTY CLIMATE (Cont'd)

Type of Weather by Average Number of Days Per Year:

Weather Type	# Days	Weather Type	# Days
Clear	106	Rain	125
Partly Cloudy	133	Snow	35
Cloudy	126	Thunderstorm	31
		Fog	21

ADDITIONAL SOURCES FOR WEATHER INFORMATION

NATIONAL WEATHER SERVICE- General information 9 am to 5 pm. (212)399-5561.

NATIONAL OCEANOGRAPHIC AND ATMOSPHERIC ADMINISTRATION (NOAA)- Issues weather forecasts in the U. S. and Puerto Rico every six hours. Available on AM and FM radio, television and VHF-FM marine radio-telephone broadcasts. During a hurricane watch, advisories and warnings are issued at 5PM, 11PM, 5AM, and 11AM, Eastern Standard Time (EST). Use weather crystals WX1, NOAA New York, 162.4 MHZ.

U. S. COAST GUARD STATIONS- Issue small craft weather conditions.

Fire Island- 661-9100
Moriches- 878-0349
Montauk- 668-2716

SUFFOLK COUNTY MEDICAL SOCIETY- A doctor referral service for those who may encounter health problems due to weather (265-6666, 9AM to 5PM, Mon. to Fri.). In an emergency contact a local hospital or medical service immediately.

REPORTS OF SCHOOL CLOSINGS- Reports of school closings due to weather conditions can be heard on the following radio stations:

WALK 97.5 FM, 1370 AM	WGLI 1290 AM	WRCN 1570 AM, 103.9 FM
WBAB 102.3 FM	WGSM 740 AM	WRIV 1390 AM
WBLI 106.1 FM	WLIX 540 AM	

A BRIEF HISTORY OF SUFFOLK COUNTY

Suffolk County has been profoundly influenced by its proximity to New England and New York City, and by the sea which defines its borders on three sides.

Occupying the eastern two-thirds of Long Island, which juts 120 miles into the Atlantic, the county covers over 900 square miles of territory. It is 86 miles long and 20 miles at its widest point. The weather is temperate, the water abundant and the soil good. From the beginning there has existed a variety of conditions which have made this land good for all manner of living things.

Suffolk's heritage is based on a procession of all kinds of people over the past 10,000 years from indians, explorers, pirates and colonists to invading armies, whalers, railroad men, bootleggers, spacemen and commuters. Today a cosmopolitan mixture of 1,300,000 people live here.

The first nomadic hunters came to Suffolk in the last glacial period when they followed caribou herds traveling south from Connecticut. At that time Long Island and the mainland of Connecticut were separated by only low-lying marshland. This area is now covered by the Long Island Sound.

With the passing of time and the warming of the earth, the glacier receded northward. The place we call Suffolk became home to thinking people who used tools, worked, and raised families before the first Kingdoms of Egypt were founded.

The first known Old World men to sight Long Island were with Verrazano, who sailed along the south shore in 1524. In 1614 Adrian Block, a Dutch explorer, was the first to touch the land here when he went ashore at Montauk and met local Indians.

Of Long Island's thirteen Indian tribes, eight roamed wholly within Suffolk County and two tribes partly so. Along the south shore, the Marsapeaques overlapped into Amityville. To the east lived the Secataugs as far as Blue Point and to their east as far as Eastport lived the Unkechaugs, including the Poosepatucks. From Eastport to Bridgehampton were the Shinnecocks, then eastward on the tip of the southern fork the Montauk Indians. During the time of Suffolk's first settlements, Wyandanch, the Montauk Chief, was the Grand Sachem of all the indians.

Shelter Island and neighboring islands were the habitat of the Manhansets. The Corchaugs, on the north fork claimed land from Orient Point westward to Wading River, the Setaukets dwelling westward from there to Stony Brook. The Nessaquages occupied present Smithtown and the Matinecocs inhabited the area westward to the East River.

The settlers secured the permission of the Grand Sachem as well as that of the local chief (from whom they purchased their land) to make settlements. The Setauket area was purchased for 10 coats, 12 hoes, 12 hatchets, 50 small awls, 100 needles, 6 kettles, 10 fathoms of wampum, 7 pipebowls of powder, 1 pair of children's stockings, 10 pounds of lead and 10 knives.

Today there are two existing Indian reservations in Suffolk County, the Poosepatuck in Brookhaven Town and the Shinnecock in Southampton Town.

The first resident landowner in the County was Lion Gardiner who received manorial rights to Gardiner's Island in 1639 and immediately located there. It was here, approximately 60 years later, that Captain Kidd buried his pirated treasure.

The first small bands of settlers came from the New York and Connecticut areas. Dutch villages sprang up on the western end of Long Island; English settlements in Suffolk. A power struggle between England and the Netherlands was settled in 1650 with a north-south line, an international boundary, dividing existing colonies in New England and Long Island. On Long Island the line ran approximately where the western border of Suffolk County now exists. Suffolk was English territory. Settlements of the period included Gardiner's Island, Southold, Southampton, Shelter Island, East Hampton and Huntington.

Following the English conquest of New Netherlands in 1664, at a convention in Hempstead which enacted the Duke's Laws by which the new province of New York should be governed, the province was divided into three Ridings. Future Suffolk County comprised the East Riding and its western border was identical with that prescribed in 1650.

In 1683, when Ridings were abandoned and the province of New York was re-divided into twelve counties, the East Riding became Suffolk County. By then there were seven townships in this area, two of which (Southold and Southampton) had been in existence for 43 years.

In 1648 nine families, mostly from Southampton, founded the Town of East Hampton and nine years later it was extended eastward to include Montauk.

In 1652 Shelter Island was settled. The little island was first granted town privileges in 1666 but not until 1683 was it designated a town and not before 1730 were town officials elected.

The Town of Huntington dates its founding from 1653 when Richard Holbrook, Robert Williams and Daniel Whitehead purchased a tract of land in the northwestern part thereof. Subsequent purchases during the next fifty years expanded the town area from the Sound to the Atlantic Ocean. In 1872 the southern portion became the Town of Babylon.

In 1655 the Town of Brookhaven was established along the north shore from Stony Brook to Port Jefferson. Additional land acquisitions in succeeding years rounded out the present town. Patchogue and its environs became a part of the town in 1773.

The Town of Smithtown dates back to 1663 when Richard Smith received a land bequest from Lion Gardiner to whom it had been given by Chief Wyandanch. In 1665 a town patent was granted to Richard Smith.

The Town of Islip was founded in 1710 following a series of large land grants, the first to William Nicoll in 1684 covering the eastern part of the town. Before 1703, when Bay Shore and Brightwaters were granted to John Mowbray, brothers Thomas and Richard Willett had received the site of West Islip, Stephen Van Courtland the tract to the east known as Sagtikos Manor and Andrew Gibb what is now the village of Islip.

The Town of Riverhead was formed as a town from the westerly part of Southold Town in 1792. As early as 1727 it had been recognized as the County Seat when the County courthouse and jail were located there. In 1759 Riverhead became the regular meeting place of the Board of Supervisors.

The colonial period from 1650 to 1775 was a peaceful time. Wild places and woodlands were turned to farms, and rough log shelters were improved to relatively comfortable homes. Churches, roads, grist mills, and shipyards were built. It was a time of hard physical labor but here was land and homesites for most all who were willing to work.

The open plains in the Hempstead and Montauk areas made Long Island the Texas of that time. It is estimated there were 100,000 horned cattle and even more sheep. Long Island was vital to New York City, supplying grain, meat, fish, and cordwood.

Taxation was the cause which pushed peaceful farmers to first grumble, then rebel, and finally, break with England.

Long Island was sharply divided in 1776 regarding independence from the Crown. About 80% of the people in Suffolk were committed to the Patriot cause, but this fervor diminished as one went toward New York City.

The disastrous defeat of the Americans at the Battle of Long Island in 1776 exposed the patriots in Suffolk to seven years of suffering under the occupation of British, Hessian, and Tory troops, supported by the mighty British Navy. The heavy commitment of forces reflected that New York City was the keystone of British plans to isolate New England from the middle Atlantic colonies and Long Island was the storehouse to feed and supply the City's garrison and naval forces.

Without patriot troops for protection the people here resisted--individually and in small bands--with ingenuity and daring. They spied, burned stores, engaged in illicit trade, helped whale boat raiders from New England, and harassed the occupation troops. But not without heavy sacrifices in farms and property destroyed, families broken, and lives lost. They acted knowing the consequences and they paid the price.

Nathan Hale is the best known of Washington's spies but others were operating throughout the Revolution. Indeed, Suffolk was the center of the famed Culper espionage ring which kept General Washington informed of British activities in New York City. Information was carried by rider out to Setauket and then across Long Island Sound to Connecticut by whale boat. From there it was relayed to the American forces in Westchester.

Peace was finally negotiated and the occupation troops-British and Hessian-departed in 1783. Suffolk was a devastated land but the returning exiles and patriot soldiers went to work restoring homes, farms, and shipping. The sea and the land yielded their bounty and prosperity returned.

The War of 1812 intruded briefly on decades of peace. British frigates patrolled Long Island Sound and seized coastal sloops carrying the produce and cordwood of Suffolk bound for New York City. There were no land actions of which to speak.

In 1834 men of industry, engineers and financiers, were looking for a quick railroad transportation route from New York to Boston. An engineering survey declared the Connecticut coastal route "impassable" because of the rugged hills and many rivers to cross. But, on the map between the two cities lay Long Island, flat and cheap. And so was born that noble institution, the Long Island Railroad! Tracks were laid from the East River to the east end of the county where a ferry took passengers and freight to Connecticut and then by train to Boston. The Long Island Railroad right-of-way went right down the middle of the island with no regular local stops except to take on wood and water. It is ironic that the world's largest local railroad began with absolutely no thought of service to the people of Long Island.

Through trains ran the length of the Island as early as 1841 but not without trouble. Local residents did not like the noisy engines which frightened livestock and sent soot and hot embers spewing over home, fields and woodlots.

Farmers complained but to no avail. Their frustration led to violence. Depots were burned, train crews ambushed, rails loosened, and tracks soaped to slow down the "march of progress." These efforts were no more successful than latter day attempts to stop jet traffic.

What did bring a change in the Long Island Railroad's attitude was the completion of a direct rail connection between New York and Boston along the "impassable" Connecticut shore route in 1850. Suddenly the Long Island was a railroad without purpose and no place to go. Its tracks were in the middle of the island and all its potential local customers were settled along the shore.

In a short span of years, some twenty separate railroads came on the scene to connect people with the main line. It was a jumble of wheeling and dealing, violence, and conflict that reflected--in microcosm--what was happening all across the nation. Suffolk was moving from an isolated agrarian society toward its place in an interdependent, industrial economy.

As the railroad took its first steps, another of our principal industries, whaling, was reaching its heyday. By 1840 the offshore whaling which indians and settlers had practiced had expanded to a world-wide search for the great beasts. Ships sailed from Cold Spring Harbor, Sag Harbor and Greenport, returning three years later with precious cargoes of oil, wax and bone. The bottom dropped out of the whale oil industry when petroleum was brought in by Colonel Drake. Whaling declined, but not before the seafaring ruffians and salty captains had added their imprint to our heritage.

The lure of the sea, aided by a railroad looking for customers, soon established Suffolk's hallmark as an ideal place for recreational escape for sailing and bathing at the county's famous beaches. By the turn of the century a network of stagecoach, trolley and excursion boat lines linked the LIRR to large seaside hotels where "city folks" could spend two weeks rocking on the front porch. This was perhaps the last sedentary vacation Americans enjoyed, for the greatest change agent was at hand, the automobile.

By the second decade of the Twentieth Century county dirt roads were accomodating automobiles. First a rich man's toy, they permitted exploration and then establishment of "castles" for the wealthy on the North Shore. Later, cars drove middle class working families east to vacation homes which eventually became year-round settlements.

A roadside culture of refreshment stands, filling stations and quick food eateries developed as asphalt and concrete roads pushed out from population centers. The forerunner of modern superhighways was also founded here in 1908 with the opening of Motor Parkway built by William K. Vanderbilt.

In the early 1900's, the county's flat, open spaces, and its location between New York City and Europe, made it a natural center for efforts to establish cross-Atlantic aviation and "wireless" communication. Grumman and other aviation pioneers made this a major center of aircraft production serving the nation through two World Wars and in its pioneering ventures to the Moon and beyond.

Suffolk County's heritage has been built on the daring of people as diverse as Benedict Arnold and Nathan Hale; as artistic as Walt Whitman and William Sidney Mount; and as industrious and inventive as Tesla, Marconi, and Einstein. Some were lifetime residents; others came for just a summer and did their greatest work here.

A BRIEF HISTORY OF SUFFOLK COUNTY (Cont'd)

The steady population growth, especially in recent years, came not from daring deeds nor artistic genius. Rather it has been based on thousands upon thousands of people deciding that Suffolk was the place to make a home and raise a family. Our progress as a county will continue so long as this is true.

Source: Christopher R. Vagts, Suffolk County Historian-1980
Paul Bailey, Suffolk County Historian-1956-1962
Suffolk County, League of Women Voters of Suffolk County New York-1977

HOW SUFFOLK HAS BEEN GOVERNED

1665 "Hempstead Convention"-Long Island and Staten Island were combined into a shire called Yorkshire, thus ending Connecticut's jurisdiction over this area.

1683 Suffolk County was organized as one of the 12 counties in the Province of New York.

1683 Suffolk County towns sent representatives to the first Provincial Assembly.

1777 Suffolk County representatives participated in founding New York State.

1778 Act of State Legislature provided for annual meeting of supervisor of a county to apportion county court expenses among the towns. This was the origin of the Board of Supervisors.

1829-1838 State laws passed giving specific powers to a Board of Supervisors; led to development of the Board into a local government with legislative and administrative functions.

1938 State Constitution revised to permit counties outside New York City to draft and adopt their own charters subject to the approval of the voters.

1954 Board of Supervisors appointed a committee to study alternate forms of government for Suffolk County.

1958 Charter drafted and on Election Day approved by the voters of Suffolk County.

1959 Suffolk County elected its first County Executive - H. Lee Dennison.

1960 Suffolk County Charter went into effect and first County Executive took office.

1967 Board of Supervisors established the Suffolk County Charter Revision Commission.

1970 Suffolk County Legislature formed with 18 representatives - one elected from each of the County's new Legislative Districts.

CHRONOLOGY OF MAJOR EVENTS

1524 First seen by a white man when Italian explorer Giovanni Verranzano, sailed his ship along the south shore from the west end to Block Island.

1614 Adrian Block, Dutch trader-explorer, first white man to land in the area, at Montauk.

1636 Long Island granted to Lord Sterling by English Crown.

1639 Lion Gardiner became first white English inhabitant in New York State on the Isle of Wight, East Hampton Town. (Gardiner's Island, East Hampton)

1640 The Towns of Southold and Southampton, oldest in the State of New York, settled.

1643 First whales taken off south shore at Southampton by white men in locally built whaleboat using iron harpoons.

1650 Suffolk County area first set apart from westerly end of island as English territory by treaty made between New Netherlands and New England.

1664 English fleet captures New Amsterdam from the Dutch. New Netherlands becomes the English colony of New York. Long Island comes completely under English rule for the first time.

1683 New York Colony divides into 11 counties, called Province of New York. Suffolk County established.

1699 Captain William Kidd buried cache of treasure on Gardiner's Island, later recovered by authorities.

1707 Sag Harbor first used by whaleships, followed by Cold Spring Harbor.

1747 Deep Hollow Ranch, oldest cattle ranch in America, started at Montauk Point, birthplace of the American Cowboy.

1770 Long Island's first Sons of Liberty organized to oppose British taxes.

1775 Suffolk Towns elect delegates to Continental Congress.

1776 Nathan Hale landed at Halesite. William Floyd of Mastic signs Declaration of Independence. British establish military occupation over entire Island as a result of the defeat of the American forces in the famous Battle of Long Island in Brooklyn Heights.

1777 Long Island representatives participate in founding New York State.

1784 Sag Harbor becomes State's first port of entry.

1785 Clinton Academy, first chartered institution of higher learning in New York State founded in East Hampton.

1791 Long Island Herald, Suffolk's first newspaper, founded at Sag Harbor.

1796 State's first coastal lighthouse completed at Montauk.

1819 Walt Whitman born at West Hills, Huntington. Considered by many the greatest American poet.

1824 Fire Island lighthouse built.

1834 Long Island Railroad chartered as the nation's third railroad. Service to Hicksville begins 3 years later.

1844 First through railroad service to Greenport, with ferry connections, is fastest route to Boston.

1847 Whaling's "Million Dollar Year," followed by exodus of whaleships to California in 1848.

1876 Island's first bank, Southold Savings, founded.

1890 Cold Spring Harbor Laboratory started for biological research.

1891 First of now 123 Long Island golf courses started in Southampton as the National Links.

1901 Wireless inventor Guglielmo Marconi transmits first shore-to-shore commercial message from Babylon.

1908 William K. Vanderbilt II starts first superhighway, the private toll-collecting Long Island Motor Parkway from Queens border to Ronkonkoma.

1912 Farmingdale College founded as agricultural institute reflecting Suffolk's position as New York State's leading agricultural county.

1922 First trans-Atlantic radio telephone transmitting station built by RCA at Rocky Point.

1924 Long Island State Park Commission founded by Robert Moses building Jones Beach and starting Long Island's parkway system.

1926 Carl Fisher starts another Miami Beach at Montauk opening yacht, golf and bath clubs.

1940 Long Island becomes World War II "arsenal of democracy" with Grumman and Republic planes, Liberty engines, and Sperry, Hazeltine and Fairchild instruments.

CHRONOLOGY OF MAJOR EVENTS (Cont'd)

1947 Camp Upton in Yaphank having served two World Wars becomes Brookhaven National Laboratory for study of peaceful uses of atomic energy.

1960 Suffolk County Charter form of government adopted providing executive administration of County affairs. Scheduled airline service begins from Long Island MacArthur Airport to Boston and Washington D. C. Polytechnic Institute of NY opens LI campus in Farmingdale.

1962 State University of New York at Stony Brook started as State system's major science and medical center.

1964 Fire Island National Seashore established to preserve 5,000 acres of remaining natural barrier beach.

1968 Grumman-built Lunar Module lands first men on the moon.

1969 NY Mets win World Series bringing the first international sports recognition to Long Island.

1971 Nassau-Suffolk designated a Standard Metropolitan Statistical Area distinct from New York City by the US Office of Management and Budget, ranking 9th largest among nation's 288 SMSA's.

1980 Nassau-Suffolk becomes nation's first suburban area to be designated as a US Economic Development District.



SOUTHAMPTON - Memorial Plaque at Conscience Point

TOWN HISTORIANS

BABYLON - Helen Volz, Town Hall, 200 East Sunrise Highway, Lindenhurst, N.Y. 11757, 957-3000.

BROOKHAVEN - David Overton, Town Hall, 215 South Ocean Avenue, Patchogue, N.Y. 11772, 654-7800.

EAST HAMPTON - Carleton Kelsey, Main Street, Amagansett, N.Y. 11930, 267-3810.

HUNTINGTON - Rufus Langhans, 228 Main Street, Huntington, N.Y. 11743, 351-3244.

ISLIP - Carl Starace, 214 Tahlulah Lane, West Islip, N.Y. 11795, 661-0137.

RIVERHEAD - Justine Wells, Sound Avenue, Riverhead, N.Y. 11901, 722-3530.

SMITHTOWN - Bradley Harris, Town Hall, Smithtown, N.Y. 11787, 360-7621.

SOUTHAMPTON - Robert Keene, Town Hall, Southampton, N.Y. 11968, 283-6000.

SOUTHOLD - Magdaline Goodrich, 683 Bayshore Road, Greenport, N.Y. 11944, 477-2090.

VILLAGE HISTORIANS

BELLE TERRE - Daniel Cornish, P.O. Box 112, Port Jefferson, N.Y. 11777.
BELLPORT - Mrs. Malcolm Johnson, 69 Country Club Rd., Bellport, N.Y. 11713.
BRIGHTWATERS - Mrs. W. Francis Milligan, 467 Lombardy Blvd., Brightwaters, N.Y. 11718
DERING HARBOR - Mrs. Helen Lober, P.O. Box K, Shelter Island, N.Y. 11964
EAST HAMPTON - N. Sherrill Foster, 4 Fireplace-Springs Rd., East Hampton, N.Y. 11937
FARMINGDALE - Gary Hammond, 31 Lowell Dr., Farmingdale, N.Y. 11735
GREENPORT - Jerome McCarthy, 151 Bay Ave., Greenport, N.Y. 11944
HEAD OF THE HARBOR - Barbara Van Liew, P.O. Box 416, St. James, N.Y. 11780
HUNTINGTON BAY - Mrs. G. David Gudebrod, 230 Vineyard Rd., Huntington, N.Y. 11743
LAKE GROVE - Mrs. Joseph Macchiarull, 29 Long St., Lake Grove, N.Y. 11755
LINDENHURST - Evelyn Ellis, Harrington Ave., Lindenhurst, N.Y. 11757
LLOYD HARBOR - Lois Holcomb, 12 Harbor Hills Rd., Huntington, N.Y. 11743
NORTHPORT - Dorothy Walker, 180 Bayview Ave., Northport, N.Y. 11768
OCEAN BEACH - Fred Charlton, 20 Ocean Rd., Ocean Beach, N.Y. 11770
OLD FIELD - Karl Hartzell, 8 Shore Dr., Setauket, N.Y. 11733
POQUOTT - Christine Pillus, 15 Birchwood Ave., East Setauket, N.Y. 11733
QUOGUE - Beatrice Marcks, P.O. Box 1165, Quogue, N.Y. 11959
PATCHOGUE - Mrs. Charles Miller, 8 Lake Court, Patchogue, N.Y. 11772
SAG HARBOR - George A. Finckenor, Oakland Ave., Sag Harbor, N.Y. 11963
SOUTHAMPTON - Richard A. Foster, 92 Post Crossing, Southampton, N.Y. 11968
VILLAGE OF THE BRANCH - To be announced.
WESTHAMPTON BEACH - Theodore Conklin, Jr., P.O. Box 991, Westhampton Beach, N.Y.11978

SOURCE: Suffolk County Department of Cultural Affairs

HISTORICAL SOCIETIES IN SUFFOLK COUNTY

Babylon Town	
Amityville	Amityville Historical Society 170 Broadway, P.O. Box 764 Amityville, L.I., N.Y. 11701 516-598-1486
Babylon	Babylon Historical Society Melbury Road Babylon, L.I., N.Y. 11702
	Babylon Village Historical & Preservation Society (Village of) Babylon Historical Society 117 West Main Street, P.O. Box 484 Babylon, L.I., N.Y. 11702 516-661-3400
Farmingdale	Farmingdale - Bethpage Historical Society P.O. Box 500 Farmingdale, N.Y. 11735 516-249-4284
Lindenhurst	Lindenhurst Historical Society P.O. Box 296, 215 S. Wellwood Ave. Lindenhurst, L.I., N.Y. 11757 516-957-4385
Brookhaven Town	
Bellport	Bellport-Brookhaven Historical Society P.O. Box 112, Bellport La. Bellport, L.I., N.Y. 11713 516-286-8773
Center Moriches	Moriches Bay Historical Society P.O. Box 31, Montauk Hwy. Center Moriches, L.I., N.Y. 11934 516-878-1776
East Setauket	Three Village Historical Society P.O. Box 1776 East Setauket, L.I., N.Y. 11733 516-941-4635 918-9534
Holtsville	Sachem Historical Society 1057 Waverly Ave. Holtsville, N.Y. 11742 516-472-9366
Lake Ronkonkoma	Lake Ronkonkoma Historical Society 328 Hawkins Rd., P.O. Box 716 Lake Ronkonkoma, L.I., N.Y. 11779 516-558-5024

Brookhaven Town (Cont'd.)

Miller Place	Miller Place Historical Society P.O. Box 651 Miller Place, L.I., N.Y. 11764 516-473-1505
Port Jefferson	Hist. Soc. of Greater Port Jefferson P.O. Box 586, 115 Prospect St. Port Jefferson, L.I., N.Y. 11777 516-473-2665
Port Jefferson Station	Brookhaven Town Historical Society P.O. Box 297 Port Jefferson Station, N.Y. 11776 516-473-9445
Setauket	Society for the Preservation of L.I. Antiquities 93 North Country Road Setauket, L.I., N.Y. 11733 516-941-9444
Yaphank	Yaphank Historical Society P.O. Box 111 Yaphank, L.I., N.Y. 11980

East Hampton Town

Amagansett	Amagansett Historical Association Drawer A-S, Montauk Hwy. Amagansett, L.I., N.Y. 11930 516-324-4083
East Hampton	East Hampton Historical Society 135A Main Street P.O. Box 819 East Hampton, L.I., NY. 11937 516-324-6850
	Guild Hall of East Hampton 158 Main street East Hampton, L.I., N.Y. 11937
	Springs Historical Society Fireplace - Springs Rd. East Hampton, N.Y. 11937 516-324-2805
Montauk	Montauk Historical Society P.O. Box 81, Montauk Hwy. Montauk, L.I., N.Y. 11954 516-668-2726 (evenings)

HISTORICAL SOCIETIES IN SUFFOLK COUNTY (Cont'd)

Huntington Town	
Greenlawn	Greenlawn - Centerport Historical Society Sanders St., P.O. Box 354 Greenlawn, N.Y. 11740 516-261-1198
Huntington	Friends of the Brush Homestead 327 West Neck Rd. Huntington, L.I., N.Y. 11743
	Huntington Historical Society 209 Main St. Huntington, L.I., N.Y. 11743 516-427-7045
	Lloyd Harbor Historical Society 12 Harbor Hills Drive, P.O. Box 582 Huntington, L.I., N.Y. 11743 516-549-2027
Northport	Northport Historical Society P.O. Box 545, 215 Main St. Northport, L.I., N.Y. 11768 516-757-9859
Islip Town	
Bayport	Bayport Heritage Assoc. P.O. Box 4 Bayport, N.Y. 11705 516-426-4625
Bay Shore	Sagtikos Manor Historical Society P.O. Box 344-P Bay Shore, L.I., N.Y. 11706
Brentwood	Historical Society of Brentwood 1769 Brentwood Rd. Brentwood, N.Y. 11717
Oakdale	W.K. Vanderbilt Historical Society P.O. Box 433 Oakdale, L.I., N.Y. 11769 516-567-2277
Sayville	Sayville Historical Society P.O. Box 55, 188 Middle Rd. Sayville, L.I., N.Y. 11782 516-589-2128

HISTORICAL SOCIETIES IN SUFFOLK COUNTY (Cont'd)

Islip Town Cont'd)

West Islip	National Railway Historical Society Long Island - Sunrise Trail Chapter 75 Parkwood Rd. West Islip, N.Y. 11795 516-587-9841
West Sayville	Suffolk Marine Museum Montauk Highway West Sayville, L.I., N.Y. 11796 516-567-1733

Riverhead Town

Riverhead	Hallockville, Inc. P.O. Box 765 Riverhead, L.I., N.Y. 11901 516-722-4744 727-2881
	Riverhead Town Preservation & Landmarks Society P.O. Box 493 Riverhead, L.I., N.Y. 11901 516-727-1255
	Suffolk County Historical Society 300 West Main Street Riverhead, L.I., N.Y. 11901 516-727-2881
	Assoc. of Suffolk Co. Hist. Societies Same Address as Suff. Co. Hist. Soc.
Wading River	Wading River Historical Society P.O. Box 263, North Country Rd. Wading River, L.I., N.Y. 11792

Shelter Island Town

Shelter Island	Shelter Island Historical Society P.O. Box 122, 16 S. Ferry Rd. Shelter Island, L.I., N.Y. 11964 516-749-0025

Smithtown Town

Smithtown	Smithtown Landmarks Society 104 New Mill Road Smithtown, L.I., N.Y. 11787 516-360-5516
	Smithtown Historical Society P.O. Box 69, N. Country Rd. Smithtown, L.I., N.Y. 11787 516-265-6768

HISTORICAL SOCIETIES IN SUFFOLK COUNTY (Cont'd)

Southampton Town	
Bridgehampton	Bridgehampton Historical Society Montauk Hwy. Bridgehampton, N.Y. 11932 516-537-1088
Quogue	Quogue Historical Society Quogue St., Old Schoolhouse Museum Quogue, N.Y. 11959 516-643-4224
Sag Harbor	Old Sag Harbor Committee Madison St. Sag Harbor, N.Y. 11936 516-725-0064
	Suffolk County Whaling Museum Main St., P.O. Box 1327 Sag Harbor, N.Y. 11963 516-725-0070
Southampton	Parrish Art Museum 25 Jobs Lane Southampton, L.I., N.Y. 11968 516-283-2118
	Southampton Colonial Society 17 Meeting House Lane Southampton, L.I., N.Y. 11971 516-283-2494
Westhampton Beach	Hampton Meadows Historical Society P.O. Box 693 Westhampton Beach, L.I., N.Y. 11972 516-653-4113
Southold Town	
Cutchogue	Cutchogue - New Suffolk Historical Council Main Rd., P.O. Box 575 Cutchogue, N.Y. 11935 516-734-6571 (evenings)
Greenport	Cultural Resource Center 18 South Street Greenport, N.Y. 11944 516-477-1121
	Stirling Historical Society P.O. Box 500 Greenport, L.I., N.Y. 11944

HISTORICAL SOCIETIES IN SUFFOLK COUNTY (Cont'd)

Southold Town (Cont'd)

Mattituck	Mattituck Historical Society P.O. Box 1133, Main Rd. Mattituck, L.I., N.Y. 11952 516-298-8830
Orient	Oysterponds Historical Society Village Lane Orient, L.I., N.Y. 11957 516-323-2480
Southold	Southold Historical Society Main Rd. & Maple La. Southold, N.Y. 11971 516-765-5500

MUSEUMS OF SUFFOLK COUNTY

A list of Suffolk's museums follows. The museums are listed alphabetically by community for each town in Suffolk. This list will be reprinted in Data Book 1984: Suffolk County, A Place to Enjoy with a description of each museum, its purpose, hours of operation and fees, if any.

Babylon Town

Lauder Museum, 170 Broadway Amityville, N.Y. 598-1486	Old Village Hall Museum 215 S. Wellwood Ave. Lindenhurst, N.Y. 884-4385	1901 Depot Restoration South Broadway Lindenhurst, N.Y.

Brookhaven Town

Barn Museum of Bellport-Brookhaven Historical Society 12 Bell St. Bellport, N.Y. 286-8773	Swan River School House Roe Ave. East Patchogue, N.Y. GR-5-5500	Sherwood-Jayne House 55 Old Post Rd. East Setauket, N.Y. 941-9444
William Floyd Estate 20 Washington Ave. Mastic Beach, N.Y. 399-2030	Mather House Museum Historical Society of Greater Port Jefferson 115 Prospect St. Port Jefferson, N.Y. 473-2665	Thompson House Society for the Preservation of L.I. Atiquities 93 N. Country Rd. Setauket, N.Y. 941-9444
The Manor of St. George Wm. Floyd Pkwy. & Neighborhood Rd. W. Shirley, N.Y. 475-0327	Museum of L.I. Natural Sciences Earth & Space Science Bldg.-S.U.N.Y. at Stony Brook, N.Y. 11794 246-8373 or 246-6541	Museums at Stony Brook: Stony Brook Grist Mill Rte. 25A and Main St. Stony Brook, N.Y. 751-0066

MUSEUMS OF SUFFOLK COUNTY (Cont'd)

Brookhaven Town (Cont'd)

Hawkins-Mount Homestead
Stony Brook Rd. &
Rte. 25A
Stony Brook, N.Y.
751-0066

Brookhaven National
Laboratory
William Floyd Pkwy.
Yaphank, N.Y.
282-2345

East Hampton Town

Miss Amelias' Cottage
Main St. & Windmill La.
Amagansett, N.Y.
267-3020

Osborne-Jackson House
101 Main St.
East Hampton, N.Y.
324-6850

The Clinton Academy
151 Main St.
East Hampton, N.Y.

The Mulford Farm Complex
James Lane
East Hampton, N.Y.

The East Hampton Town
Marine Museum
Bluff Rd.
Amagansett, N.Y.
267-6544

Guild Hall of East
Hampton
158 Main St.
East Hampton, N.Y.
324-0806

Home Sweet Home Museum
14 James La.
East Hampton, N.Y.
324-0713

Old Hook Mill
N. Main St.
East Hampton, N.Y.
324-4150

Second House Museum
Montauk Hwy.
Montauk, N.Y.
668-5340

Huntington Town

Vanderbilt Museum
Little Neck Rd.
Centerport, N.Y.
261-5656

Cold Spring Harbor
Whaling Museum
Main St.
Cold Spring Harbor, N.Y.
367-3418

Greenlawn-Centerport
Historical Assoc.
Museum
30 Broadway
Greenlawn, N.Y.
754-1180

Huntington Township Art
League and Gallery
Wykoff St.
Greenlawn, N.Y.
757-0031

Heckscher Museum
Prime Ave.
Huntington, N.Y.
351-3250

The Huntington Sewing
and Trade School
Main St.
Huntington, N.Y.
427-7045

David Conklin Farmhouse
2 High St.
Huntington, N.Y.
427-7045

The Powell-Jarvis House
434 Park Ave.
Huntington, N.Y.
427-7045

Huntington Militia
425 Park Ave.
Huntington, N.Y.
251-3244

S. C. Indian &
Archaelogical Museum
Browns Rd.
Huntington, N.Y. 11743
261-6612

Walt Whitman House
246 Walt Whitman Rd.
Huntington Station, N.Y.
427-5240

Joseph Lloyd Manor House
Lloyd Lane
Lloyd Harbor, N.Y.
941-9444

MUSEUMS OF SUFFOLK COUNTY (Cont'd)

Huntington Town (Cont'd)

Northport Historical
Society Museum
215 Main St.
Northport, N.Y.
757-9859

Islip Town

Antique Doll House
Museum
17 Sunset Rd.
Bay Shore, N.Y.
666-6847

Sagtikos Manor
Montauk Hwy.
W. Bay Shore, N.Y.
665-1244

Islip Town Arts Center
and Gallery Museum
50 Irish Lane
East Islip, N.Y.

Islip Town Museum
965 Montauk Hwy.
Oakdale, N.Y.
567-2277

Bayard Cutting Arboratum
Montauk Hwy.
Oakdale, N.Y.
581-1002

Sayville Historical
Society Museum
Old Edward's Homestead
Collins Ave. at
Edward St.
Sayville, N.Y.
589-2128

Suffolk Marine Museum
Montauk Hwy.
West Sayville, N.Y.
567-1733

Riverhead Town

Suffolk Historical
Museum
300 W. Main St.
Riverhead, N.Y.
727-2881

Wading River Historical
Society
N. Country Rd. &
Gabriel Mills Rd.
Wading River, N.Y.

Shelter Island

Haven's House
S. Ferry Rd.
Shelter Island, N.Y.
749-0025

Smithtown Town

Hoyt Farmhouse and
Nature Center
New Highway
Commack, N.Y.
543-7804

The Caleb Smith House
Rte. 25A
Smithtown, N.Y.
265-6768

Obadiah Smith House
853 St. Johnland Rd.
Kings Park, N.Y.
265-6768

The Epenetus Smith
Tavern
E. Main St.
Smithtown, N.Y.
265-6768

MUSEUMS OF SUFFOLK COUNTY (Cont'd)

Bridgehampton Historical Museum
Main St.
Bridgehampton, N.Y.
537-1088

S. C. Whaling Museum
Main & Garden Sts.
Sag Harbor, N.Y.
725-0770

Parrish Art Museum
25 Jobs La.
Southampton, N.Y.
232-2188

Southampton Town

Old School House Museum
Quogue St.
Quogue N.Y.
653-4224

Elias Pelletreau Silver Shop
Main St.
Southampton, N.Y.
283-2494

Southampton Historical Museum
17 Meeting House La.
Southampton, N.Y.
283-2494

L.I. Early Flyers Museum
Suffolk County Airport
Westhampton Beach, N.Y.
288-3600

Old Custom House
Garden St.
Sag Harbor, N.Y.
725-0250

Halsey Homestead Museum
S. Main St.
Southampton, N.Y.

Water Mill Museum
Old Mill Rd.
Water Mill, N.Y.
726-9685

Southold Town

Old House, Old Schoolhouse Museum & Wickham Farmhouse
Route 25
Cutchogue, N.Y.
734-6705

Webb House
Village Lane
Orient, N.Y.
323-2600

Museum of Childhood
8 Broad St.
Greenport, N.Y.
477-0720

Southold Historical Society Museums
Main Rd. & Maple La.
Box 1
Southold, N.Y.
765-5500

Oysterpond Historical Society Museum
Village Lane
Orient Point, N.Y.
323-2480

Archaeological Museum
Bayview Rd.
Southold, N.Y.
765-5577

Sources: 1)The Tercentennial, Suffolk County Long Island 1683-1983. Published by Long Island Heritage p. 77.
2)The Long Island Guide, Newsday Special Section, May 22, 1983.
Where to Go on Long Island, SCOPE 1979.
4)What To Do In Long Island, A Complete 4 Season Guide for 1980-81 What To Do Publications, 1980.



STONY BROOK - Neighborhood Shopping Center

COMMUNITY PROFILES

Data for Suffolk County, the ten Suffolk and the communities within Suffolk County has been included in the following section. Definitions for all of the categories of data as well as the sources of the data are listed following the Community Profiles.

The following categories of information have been included for each community unless the information was not available:

1. The TOWN in which the community is located.
2. The LEGISLATIVE DISTRICTS in which the community is located.
3. The SCHOOL DISTRICT(S) in which the community is located.
4. The LAND AREA of the community.
5. The POPULATION of the community.
6. The 1980 INCOME of the community
7. The POVERTY information for the community.
8. EDUCATIONAL ATTAINMENT of adults in the community.
9. EMPLOYMENT of adults in the community
10. AGE DISTRIBUTION OF PEOPLE in the community.
11. RACE of people in the community.
12. MEANS OF TRANSPORTATION TO WORK for workers in the community.
13. HOUSING DATA for the community.
14. MAJOR SINGLE ANCESTRY GROUPS within the community.
15. HOUSEHOLD TYPES within the community.
16. NATALITY AND MORTALITY - Suffolk County totals only.

TOWN AND COUNTY PROFILES

TOWN	BABYLON	BROOKHAVEN	EAST HAMPTON	HUNTINGTON	ISLIP
N.Y.S. ASSEMBLY DISTRICT(S)	8,10,11	1,2,3,4,7	2	9,10	3,5,7,8
N.Y.S. SENATORIAL DISTRICT(S)	4,5	1,2,3	1	2,4,5	3,4
U.S. CONGRESSIONAL DISTRICT(S)	2	1	1	2,3	2
SUFFOLK LEGISLATIVE DISTRICT(S)	12,13,14	1,2,3,4,5,6,7,16	16	14,15,17,18	8,9,10,11,15
SCHOOL DISTRICT (See School District Map in Map Section at end of this volume)					
LAND AREA (Square Miles)	53	326	64	94	110
TOTAL POPULATION 1980	203,483	365,015	14,029	201,512	298,897
Percent change 1970-1980	-0.0	48.8	27.8	1.0	7.2
INCOME 1979					
Median Family ($)	23,324	22,270	20,381	30,356	23,561
Median Household ($)	21,931	20,855	16,668	28,155	22,165
Per Capita ($)	7,107	6,793	9,453	9,843	6,860
Persons Below Poverty - Number	13,937	27,006	1,388	7,192	20,951
- Percent	7.0	7.6	10.0	3.7	7.2
EDUCATION (25 Yrs. Old & Over)					
Median School Years Completed	12.7	12.6	12.7	13.0	12.5
Percent H.S. Grad.	68.3	74.0	71.2	81.6	70.4
Percent College Grad.	10.6	17.2	22.6	30.4	12.6
EMPLOYMENT					
Total White Collar - Number	46,630	82,760	3,309	63,7[illegible]	65,050
Percent	36.5	58.2	56.4	69.8	52.3
Total Unemployed - Number	6,045	10,537	607	4,667	8,431
Percent	6.2	6.9	9.4	4.9	6.3
AGE					
Total Under 5 - Number	12,975	31,016	637	11,032	20,582
Percent	6.4	8.5	4.5	5.5	6.9
Total 5 to 17 - Number	47,961	94,351	2,256	49,218	78,119
Percent	23.6	25.8	16.1	24.4	26.1
Total 18 to 21 - Number	16,026	24,316	655	13,598	21,167
Percent	7.9	6.7	4.7	6.7	7.1
Total Over 65 - Number	16,399	30,551	2,720	15,752	23,355
Percent	8.1	8.4	19.4	7.8	7.8
Median Age	29.6	27.9	41.1	31.9	28.8
RACE & ETHNICITY					
Total White - Number	172,105	344,741	13,105	191,775	274,620
Percent	84.6	94.4	93.4	95.2	91.9
Total Black - Number	28,268	12,220	718	6,599	15,894
Percent	13.9	3.3	5.1	3.3	5.3
Total Spanish Origin	8,201	16,315	274	4,897	26,064

TOWN AND COUNTY PROFILES

RIVERHEAD	SHELTER ISLAND	SMITHTOWN	SOUTHAMPTON	SOUTHOLD	SUFFOLK COUNTY
1	1	6	2	1	1 through 11
1	1	2	1	1	1,2,3,4,5 pt.
1	1	1,3	1	1	1,2,3 pt.
1	1	6,7,15	16	1	1 through 18
(See School District Map in Map Section at end of this volume)					
78	11.5	55	145	69	922
20,243	2,071	116,663	43,146	19,172	1,284,231
7.[illegible]	26.0	1.7	19.3	14.1	13.9
18,688	19,762	28,813	19,407	21,013	24,195
15,662	16,875	27,314	16,668	18,122	22,359
6,880	10,956	8,149	8,633	8,258	7,581
2,167	146	4,516	3,572	1,212	82,087
11.0	7.1	4.0	8.5	6.4	6.6
12.3	12.9	12.8	12.6	12.6	12.4
60.8	78.0	79.9	73.1	72.6	74.0
11.5	25.6	22.1	18.8	19.8	17.9
4,178	385	32,699	9,611	4,188	312,521
51.4	53.8	65.0	55.6	56.3	58.0
605	78	2,495	1,201	533	35,199
6.9	9.8	4.7	6.5	6.7	6.1
1,247	84	6,190	2,317	1,010	87,090
6.2	4.1	5.3	5.4	5.3	6.8
3,802	344	31,277	7,843	3,517	318,688
18.8	16.6	26.8	18.2	18.3	24.8
1,128	34	8,469	2,817	775	88,985
5.6	1.6	7.3	6.5	4.0	6.9
3,893	620	9,936	8,036	4,439	115,701
19.2	29.9	8.5	18.6	23.2	9.0
37.0	50.0	31.2	37.0	43.1	30.0
17,396	2,055	114,595	38,685	18,192	1,187,269
85.9	99.2	98.2	89.7	94.9	92.4
2,687	5	924	3,762	824	71,901
13.3	0.2	0.8	8.7	4.3	5.6
246	17	2,042	660	236	58,951

TOWN AND COUNTY PROFILES

TOWN	BABYLON	BROOKHAVEN	EAST HAMPTON	HUNTINGTON	ISLIP
TRANSPORTATION					
Persons Using Public Trans.	8,815	6,361	239	10,059	8,429
Persons Using Auto, Truck or Van	75,159	132,641	4,674	74,576	107,870
Total Working outside N/S	16,128	17,673	584	17,275	18,483
HOUSING					
Total Units	63,148	120,833	12,971	61,585	89,832
Total Occupied Units - Number	61,094	109,266	5,760	60,142	84,881
Percent	96.8	90.4	44.4	97.7	94.5
Total Renter Occupied - Number	13,971	24,363	1,226	8,875	17,774
Percent	22.9	22.3	21.3	14.8	20.9
Median Value Owner Occupied ($)	42,900	39,500	70,000	66,700	40,000
Median Rent ($)	364	353	331	352	355
Units in Structure					
One Unit	48,995	98,129	6,783	53,786	71,069
Two Units	7,342	4,826	194	3,941	4,927
Three or more Units	6,044	12,567	658	3,556	11,087
Mobile Homes	416	78	205	39	531
Persons per unit	3.3	3.3	2.4	3.3	3.4
NUMBER OF PERSONS IN MAJOR SINGLE ANCESTRY GROUPS					
	Italian-44,321	Italian-57,598	English-1,637	Italian-28,873	Italian-47,377
	Irish-15,331	Irish-26,447	German-1,116	German-14,867	Irish-27,028
	German-12,201	German-23,190	Irish-797	Irish-14,505	German-19,385
HOUSEHOLDS (H/H)					
Total Households	61,205	109,217	5,864	60,119	84,630
Married Couple Family	43,446	79,495	3,383	46,256	61,688
Married w. children	23,625	50,213	1,282	27,017	38,630
Single Parent H/H w. children	4,397	7,657	261	2,690	6,332
Single Person H/H	3,929	4,434	250	2,847	4,542

SMITHTOWN - Scenic Northern State Parkway

TOWN AND COUNTY PROFILES

RIVERHEAD	SHELTER ISLAND	SMITHTOWN	SOUTHAMPTON	SOUTHOLD	SUFFOLK COUNTY
140	25	3,135	704	163	38,070
7,210	550	44,339	14,348	6,258	460,625
163	63	7,098	1,199	426	75,097
9,158	1,818	32,781	28,466	11,130	431,722
7,492	887	31,986	16,747	7,461	385,719
81.8	48.8	97.6	58.8	67.0	89.3
1,773	147	4,083	4,023	1,478	77,713
23.7	16.6	12.8	24.0	19.8	20.2
44,400	72,300	57,200	60,200	59,300	45,600
295	296	364	308	310	352
5,986	1,473	29,297	16,280	7,710	339,508
267	31	937	911	357	23,733
743	24	2,376	1,734	386	39,175
1,226	10	20	698	28	3,251
2.6	2.3	3.5	2.5	2.5	3.3
Polish-2,790	English-278	Italian-20,870	Irish-3,453	Polish-1,897	Italian-204,582
German-1,325	German-156	Irish-9,840	English-3,157	English-1,718	Irish-99,857
English-1,242	Irish-146	German-7,413	German-3,116	German-1,456	German-84,225
7,572	893	32,194	16,615	7,444	385,753
4,622	574	25,734	9,962	4,833	279,993
1,945	175	16,512	4,116	1,817	165,332
516	25	1,731	1,011	341	24,561
463	33	1,361	836	379	19,074



BABYLON - Pinelawn Railroad Station

COMMUNITY PROFILES

Community	Town	Legislative Districts N.Y.S. Assembly	N.Y.S. Senate	U.S. Congress	Suffolk Legislation
Amagansett	East Hampton	2	1	1	16
Amityville V.	Babylon	11	4,5	2	14
Aquebogue	Riverhead	1	1	1	1
Asharoken V.	Huntington	9	2	3	18
Babylon V.	Babylon	8	4	2	12
Bay Shore	Islip	7,8	3,4	2	10,11
Bayport	Islip	5	3	2	8
Belle Terre V.	Brookhaven	4	1	1	5
Bellport V.	Brookhaven	3	3	1	2
Blue Point	Brookhaven	3	3	1	3
Bohemia	Islip	5	3	2	8,9
Brentwood	Islip	5,7	3,4	2	10,15
Bridgehampton	Southampton	2	1	1	16
Brightwaters V.	Islip	8	3	2	11
Brookhaven	Brookhaven	3	3	1	2
Calverton-Roanoke	Riverhead	1	1	1	1
Center Moriches	Brookhaven	2	1	2	2
Centereach	Brookhaven	7,4,1	1,2	1	4,5,6,7
Centerport	Huntington	9	2	3	18
Central Islip	Islip	3,5,7	3	2	6,9,10
Cold Spring Harbor	Huntington	10	5	3	17
Commack	Smithtown & Huntington	6,9	2,4	3	6,7,15,18
Copiague	Babylon	11	4,5	2	14
Coram	Brookhaven	4,1	1,2	1	1,2,4,5
Cutchogue-New Suffolk	Southold	1	1	1	1
Deer Park	Babylon	10,11	4	2	12
Dering Harbor V.	Shelter Island	1	1	1	1
Dix Hills	Huntington	9,10	4	2,3	15,17
East Farmingdale	Babylon	11	5	2	14
East Hampton V.	East Hampton	2	1	1	16
East Islip	Islip	8	3	2	9,10
East Marion	Southold	1	1	1	1
East Moriches-Eastport	Brookhaven	2	1	1	2,16
East Northport	Huntington	9	2	3	18
East Patchogue	Brookhaven	3	3	1	3
Eastport	Brookhaven & Southampton	2	1	1	16
East Quogue	Southampton	2	1	1	16
East Shoreham	Brookhaven	1	1	1	1
Eatons Neck	Huntington	9	2	3	18
Elwood	Huntington	9,10	2	3	15,17,18

COMMUNITY PROFILES

School District	Land Area (Sq. Mi.)	Population Total 1980	Population % Change 70 to 80
Amagansett 3, East Hampton 7, Springs 4	20.20	2,188	3.1
Amityville 6, Copiague 5	2.20	9,076	- 7.3
Riverhead 2	2.50*	895	-27.9
Northport 4	1.50	635	17.6
Babylon 1, W. Babylon 2, N. Babylon 3	2.51	12,388	- 3.9
Bay Shore 1, Islip 2	2.97	10,784	- 3.0
Bayport-Blue Pt. 5, Sayville 4, Sachem 5	4.32	9,282	12.8
Port Jefferson 6	.93	826	21.8
South Country 4	1.39	2,809	- 7.8
Bayport-Blue Pt. 5	1.70	4,096	-13.6
Connetquot 7, Sachem 5, Central Islip 13, East Islip 3	8.57	9,308	22.1
Brentwood 12	9.85	44,321	- 5.1
Bridgehampton 9, Sag Harbor 5, Sagaponek 10, Southampton 6	N/A	1,941	- 9.2
Bay Shore 1	1.00	3,286	-13.7
South Country 4, Southaven 30	5.30*	3,050	31.1
Riverhead 2	30.93	4,952	29.2
Center Moriches 33, E. Moriches 34, William Floyd 32	5.60	5,703	15.7
Middle Country 11, Three Village 1, Sachem 5, Comsewogue 3	8.76	30,136	24.0
Harborfields 6, Northport 4	3.36	6,576	18.3
Central Islip 13, Hauppauge 6	12.16	19,734	13.4
Cold Spring Harbor 2, Huntington 3	3.74	5,336	- 2.1
Commack 10, Northport 4, Hauppauge 6, Smithtown 1, Kings Park 5	10.62	34,719	-15.6
Copiague 5	3.17	20,132	2.5
Comsewogue 3, Mid Country 11, Sachem 5, Middle Is. 12, Mt. Sinai 7	13.59	24,752	260.0
Mattituck-Cutchogue 9, New Suffolk 15	9.30	2,772	-33.3
Deer Park 7, Half Hollow Hills 5	6.14	30,394	- 9.7
Shelter Island 1	.40	16	-33.3
Half Hollow Hills 5, S. Huntington 13, Commack 10	15.75	26,693	18.3
Half Hollow Hills 5, Farmingdale 22, Copiague 5	5.79	5,922	22.1
East Hampton 1, Wainscott 2	4.80	1,886	7.6
East Islip 3	4.02	13,852	- 0.2
Oyster Ponds 2, Greenport 10	2.70	656	23.5
E. Moriches 34, Eastport 11, Center Moriches 33	5.40*	4,883	39.7
Northport 4	4.25	20,187	- 0.6
Patchogue-Medford 24, S. Country 4	8.46	18,139	27.7
Eastport 11	1.48	1,277	- 2.4
E. Quogue 17, Hampton Bays 5	3.47	3,668	48.6
Shoreham-Wading River 1	3.05*	3,815	86.6
Northport 4	.90	1,574	6.9
Elwood 1	4.79	11,847	- 0.0

*Estimated

COMMUNITY PROFILES

Community	1980 Income (Dollars) Median Family	Median Household	Per Capita	Persons Below Poverty Level No.	Percent	Education (25yrs & over) Median School Years	Percent H.S. Grads.	Percent College Grads.
Amagansett	16,604	15,685	8,382	291	13.3	12.4	63.4	17.3
Amityville V.	24,951	22,075	8,741	395	4.7	12.7	76.1	19.4
Aquebogue	18,611	16,061	8,371	65	6.8	12.3	62.9	11.1
Asharoken V.	55,988	53,460	8,371	65	6.8	15.7	92.4	47.1
Babylon V.	26,092	23,544	9,370	763	6.3	15.7	77.7	23.9
Bay Shore	17,858	14,226	7,349	1,600	15.3	12.4	68.3	15.9
Bayport	25,467	23,709	8,291	266	2.9	12.7	80.9	23.2
Belle Terre V.	44,646	41,688	15,287	10	1.2	15.7	89.8	48.6
Bellport V.	28,417	26,267	10,571	169	6.0	13.1	84.5	28.8
Blue Point	24,041	21,750	7,967	173	4.3	12.7	78.1	23.2
Bohemia	22,276	20,381	6,720	600	6.6	12.4	68.3	10.0
Brentwood	22,777	22,185	5,907	3,875	8.8	12.3	65.6	6.6
Bridgehampton	20,074	17,358	7,781	222	11.7	12.5	71.8	23.2
Brightwaters V.	33,066	29,448	12,168	67	2.0	13.9	90.3	33.4
Brookhaven	26,789	25,099	8,274	186	6.5	12.9	82.8	23.0
Calverton-Roanoke	14,857	12,621	6,719	555	11.7	12.0	50.5	5.7
Center Moriches	20,836	18,312	6,733	521	9.2	12.5	71.6	17.5
Centereach	23,558	22,815	6,352	1,758	5.9	12.5	73.6	13.3
Centerport	30,330	28,362	10,528	234	3.6	14.0	88.2	37.8
Central Islip	21,141	19,883	6,090	2,234	11.4	12.4	69.3	9.3
Cold Spring Harbor	34,862	32,722	12,448	160	3.0	15.2	89.7	46.1
Commack	30,160	29,551	8,386	1,183	3.4	12.8	83.6	23.2
Copiague	22,428	21,341	7,289	1,482	7.4	12.3	64.4	8.2
Coram	23,944	22,709	7,504	1,385	5.7	12.8	82.5	22.7
Cutchogue-New Suffolk	21,840	18,171	8,297	199	7.2	12.6	73.4	19.4
Deer Park	24,875	24,032	7,156	1,787	5.9	12.4	71.0	9.4
Dering Harbor V.	N/A	N/A	N/A	N/A	N/A	N/A	N/A	N/A
Dix Hills	36,040	35,537	10,501	584	2.2	14.0	86.8	38.2
East Farmingdale	21,783	20,543	5,994	363	8.2	12.4	71.3	13.6
East Hampton V.	27,545	20,054	15,461	113	6.2	13.7	79.3	31.7
East Islip	23,741	22,392	7,535	835	6.1	12.5	74.3	16.0
East Marion	See Orient - East Marion							
East Moriches-Eastport	19,942	16,470	6,732	626	13.2	12.4	69.0	11.5
East Northport	26,446	25,178	7,854	699	3.5	12.7	79.9	21.8
East Patchogue	21,272	19,150	7,138	1,338	7.5	12.4	68.3	14.3
Eastport	See East Moriches - Eastport							
East Quogue	20,584	16,849	8,096	249	6.8	12.5	72.3	15.9
East Shoreham	30,824	30,375	8,687	96	2.5	13.9	87.5	33.7
Eatons Neck	37,082	36,171	11,072	9	.6	15.8	91.2	48.9
Elwood	29,462	28,777	8,881	336	2.9	12.8	82.2	25.7

COMMUNITY PROFILES

Employment (age 16 & over)				Age								
White Collar		Unemployed		Under 5		5 to 17		18 to 21		65 and over		Median
No.	Percent	No.	Percent	No.	Percent	No	Percent	No.	Percent	No.	Percent	Age
455	52.2	84	8.7	73	3.3	439	20.0	108	4.9	338	15.5	39.0
2,580	66.4	203	5.0	582	6.4	1,522	16.8	448	4.9	1,507	16.6	33.8
222	56.1	9	2.2	46	4.8	102	10.6	35	3.7	216	22.5	46.2
210	68.0	0	0.0	34	5.1	113	17.0	46	6.9	104	15.6	40.3
3,790	65.9	263	4.4	722	5.8	2,509	20.3	734	5.9	1,565	12.6	33.2
2,494	57.6	337	7.2	761	7.1	1,849	17.2	667	6.2	1,675	15.5	31.9
2,671	66.3	232	5.5	610	6.6	2,430	26.2	550	5.9	723	7.8	29.8
295	84.5	12	3.3	31	3.6	244	28.4	48	5.6	74	8.6	36.1
986	73.2	63	4.5	188	6.7	598	21.3	123	4.4	322	11.5	34.1
1,122	61.5	118	6.1	244	6.0	970	23.7	227	5.5	480	11.7	31.1
2,124	52.6	304	7.0	600	6.5	2,349	25.2	623	6.7	979	10.5	31.5
7,922	42.2	1,244	6.2	2,875	6.5	12,956	29.2	3,867	8.7	2,392	5.4	25.8
343	44.1	32	4.0	170	8.8	366	18.9	113	5.9	255	13.2	35.8
1,198	76.9	97	5.9	173	5.3	722	22.0	161	4.9	385	11.7	35.3
895	70.3	75	5.6	244	8.0	638	20.9	149	4.9	314	10.3	31.9
863	47.5	152	7.7	228	4.6	703	14.2	195	3.9	1,520	30.7	48.2
1,360	58.6	181	7.2	446	7.8	1,291	22.6	364	6.4	711	12.5	30.9
6,481	53.3	827	6.4	2,493	8.3	8,927	29.6	2,092	6.9	1,488	4.9	25.9
2,294	73.0	139	4.2	338	5.1	1,427	21.7	336	5.1	644	9.8	34.2
3,928	47.2	560	6.3	1,704	8.6	5,285	26.8	1,515	7.7	1,190	6.0	26.1
2,052	81.1	103	3.9	242	4.5	1,233	23.1	301	5.6	502	9.4	35.2
11,157	67.2	915	5.2	1,705	4.9	9,384	27.0	3,053	8.8	1,644	4.7	29.9
4,451	47.9	699	7.0	1,419	7.1	4,444	22.1	1,517	7.5	1,704	8.5	29.9
6,904	67.9	652	6.0	2,496	10.1	6,240	25.2	1,008	4.1	1,607	6.5	27.8
530	50.6	90	7.9	144	5.2	486	17.5	87	3.1	625	22.6	44.5
7,486	52.5	794	5.3	1,617	5.3	7,453	24.5	2,668	8.8	1,909	6.3	29.7
N/A/	N/A	N/A	N/A	N/A	N/A	N/A	N/A	N/A	N/A	N/A	N/A	N/A
8,577	75.2	425	3.6	1,396	5.2	8,214	30.8	1,766	6.6	1,219	4.6	30.5
1,227	51.1	114	4.5	297	5.4	1,029	18.6	1,228	22.2	372	6.7	23.9
568	66.9	49	5.5	39	2.1	234	12.5	92	4.9	453	24.2	50.5
3,283	54.5	411	6.4	894	6.5	3,424	24.7	1,048	7.6	1,150	8.3	29.0
See Orient-East Marion												
915	47.3	115	5.6	313	6.4	1,125	23.0	268	5.5	680	13.9	32.6
5,672	62.8	605	6.3	1,327	6.6	4,925	24.4	1,483	7.4	1,626	8.1	30.0
4,237	57.0	597	7.4	1,340	7.4	3,778	20.8	1,018	5.6	2,352	13.0	31.8
See East Moriches-Eastport												
797	57.6	85	5.8	218	5.9	617	16.8	160	4.4	776	21.2	39.0
1,175	42.5	74	4.3	277	7.3	1,294	34.0	141	3.7	191	5.0	30.1
563	84.8	75	10.2	45	2.9	478	31.0	89	5.8	57	3.7	33.0
3,530	66.4	417	7.3	545	4.6	3,272	27.6	859	7.3	697	5.9	30.7

COMMUNITY PROFILES

Community	Race: White No.	Race: White Percent	Race: Black No.	Race: Black Percent	Persons of Spanish Origin	Transportation to Work: Public Transportation	Transportation to Work: Auto, Truck, or Van	Transportation to Work: Persons Working Outside N/S
Amagansett	1,842	84.2	321	14.7	19	29	671	98
Amityville V.	8,405	92.6	588	6.5	336	386	3,075	832
Aquebogue	843	87.9	101	10.5	11	0	380	0
Asharoken V.	638	95.8	8	1.2	35	23	221	60
Babylon V.	11,764	95.0	429	3.5	512	810	4,531	1,190
Bay Shore	9,413	87.3	1,064	9.9	599	405	3,372	440
Bayport	9,149	98.6	40	.4	182	205	3,566	458
Belle Terre V.	796	92.8	2	.2	3	6	310	8
Bellport V.	2,651	94.4	64	2.3	60	75	1,117	86
Blue Point	4,016	98.1	0	0.0	138	57	1,594	98
Bohemia	9,222	99.1	8	.1	252	163	3,602	464
Brentwood	37,541	84.7	4,012	9.1	9,881	1,247	16,298	3,074
Bridgehampton	1,499	77.6	417	21.6	30	996	748	168
Brightwaters V.	3,280	99.8	6	.2	5	148	1,279	249
Brookhaven	2,865	94.0	135	4.4	93	29	1,099	67
Calverton-Roanoke	4,537	91.6	395	8.0	19	63	1,537	10
Center Moriches	5,189	91.0	453	7.9	160	28	2,145	57
Centereach	29,012	96.3	570	1.9	1,343	617	10,918	1,380
Centerport	6,542	99.5	16	.2	115	361	2,541	572
Central Islip	14,149	71.7	4,336	22.0	2,992	564	7,153	1,208
Cold Spring Harbor	5,201	97.5	40	.8	15	422	1,863	598
Commack	34,150	98.4	106	.3	691	1,450	14,273	3,103
Copiague	19,051	94.6	714	3.6	1,325	1,036	7,496	1,619
Coram	22,225	89.8	2,004	8.1	1,151	544	9,112	1,285
Cutchogue-New Suffolk	2,691	97.1	81	2.9	47	13	924	12
Deer Park	27,822	91.5	2,093	6.9	1,001	1,318	12,001	2,758
Dering Harbor V.	18	100.0	0	0.0	N/A	N/A	N/A	N/A
Dix Hills	25,776	96.6	282	1.1	593	1,099	9,685	2,556
East Farmingdale	4,486	81.2	883	16.0	275	199	1,896	395
East Hampton V.	1,841	98.5	9	.5	20	45	552	72
East Islip	13,666	98.7	87	.6	432	306	5,366	641
East Marion	See Orient - East Marion							
East Moriches-Eastport	4,785		32	.7	119	68	1,654	65
East Northport	19,904	98.6	33	.2	615	1,047	7,426	1,604
East Patchogue	17,648	97.3	247	1.4	761	260	6,655	432
Eastport	See EastMoriches - Eastport							
East Quogue	3,602	98.2	0	0.0	27	29	1,249	110
East Shoreham	3,774	99.2	0	0.0	80	24	1,528	49
Eatons Neck	1,543	100.0	0	0.0	10	72	564	177
Elwood	11,318	95.5	343	2.9	85	537	4,435	1,116

COMMUNITY PROFILES

Housing Units							Units in Structure				Persons
Total Units	Occupied Units No.	Occupied Units Percent	Renter Occupied No.	Renter Occupied Percent	Median Value Owner Occ.($)	Median Rent($)	One	Two	Three Or More	Mobile Homes	per Unit
1,951	875	44.9	222	25.4	66,132	238	1,125	20	146	0	2.5
3,245	3,144	96.9	998	31.7	49,541	286	2,319	374	523	6	2.7
453	344	75.9	54	15.7	46,531	233	388	16	12	13	2.8
261	209	80.1	10	4.8	145,455	360	234	3	0	0	3.1
4,387	4,234	96.5	1,082	25.6	47,113	303	3,338	339	695	0	2.9
4,368	4,137	94.7	2,258	54.6	39,433	290	2,194	343	1,831	0	2.5
2,923	2,862	97.9	675	23.6	45,847	301	2,468	115	331	0	3.2
293	279	95.2	22	7.9	117,500	425	273	12	4	0	3.1
1,081	1,009	93.3	176	17.4	45,529	269	957	56	42	0	2.8
1,409	1,345	95.5	213	15.8	42,278	285	1,294	60	36	9	3.0
2,956	2,894	97.9	741	25.6	43,153	295	1,927	193	604	222	3.2
11,567	11,190	96.7	1,640	14.7	36,096	293	10,254	718	589	4	3.9
978	748	76.5	168	22.5	65,968	216	846	37	14	0	2.5
1,138	1,114	97.9	129	11.6	56,144	301	1,031	10	97	0	2.9
1,001	922	92.1	148	16.1	46,105	257	899	51	19	0	3.1
2,368	2,063	87.1	525	25.5	43,110	262	1,091	18	295	895	2.3
2,074	1,889	91.1	390	20.7	39,852	250	1,737	123	148	0	3.0
8,172	7,919	96.9	912	11.5	37,983	305	7,611	283	221	0	3.8
2,288	2,199	96.1	301	13.7	70,309	347	2,135	90	37	0	3.0
6,186	5,810	93.9	1,794	30.9	35,019	322	4,638	399	1,141	0	3.4
1,744	1,708	97.9	247	14.5	91,213	325	1,547	125	60	0	3.1
9,364	9,296	99.3	642	6.9	56,430	390	8,755	146	445	0	3.7
6,518	6,334	97.2	1,410	22.3	40,264	301	5,169	969	363	0	3.2
8,415	7,871	93.5	2,603	33.1	39,337	328	5,990	139	2,194	0	3.1
1,569	1,092	69.6	156	14.3	62,472	211	1,261	23	15	7	2.5
8,817	8,671	98.3	1,421	16.4	44,884	314	7,509	719	586	0	3.5
29	6	20.7	0	0.0	200,100	N/A	25	N/A	N/A	N/A	N/A
7,045	6,985	99.2	313	4.5	88,921	354	6,817	140	78	0	3.8
1,460	1,430	98.0	421	29.4	44,751	329	1,011	126	323	0	3.1
1,656	831	50.2	196	23.6	96,667	242	1,261	76	138	0	2.2
4,182	4,055	97.0	649	16.0	40,421	323	3,634	303	239	0	3.4
See Orient - East Marion											
1,766	1,657	93.8	332	20.0	44,585	236	1,540	64	40	90	2.9
6,153	6,040	98.2	843	14.0	57,093	321	5,482	373	298	0	3.3
6,588	6,236	94.7	2,206	35.4	38,616	302	4,809	326	1,369	0	2.9
See East Moriches - Eastport											
2,299	1,492	64.9	288	19.3	58,907	226	1,502	32	178	96	2.5
1,061	1,026	96.7	95	9.3	64,451	354	1,034	3	8	0	3.7
529	468	88.5	62	13.3	78,307	389	435	34	7	0	3.3
3,292	3,248	98.7	237	7.3	64,716	334	3,113	96	79	0	3.6

COMMUNITY PROFILES

	Ranked Major Single Ancestry Groups					
	First		Second		Third	
Community	Group	No. of Persons	Group	No. of Persons	Group	No. of Persons
Amagansett	English	313	German	129	Irish	115
Amityville V.	German	882	Irish	863	Italian	822
Aquebogue	Polish	164	English	115	German	48
Asharoken V.	German	80	English	53	Italian	38
Babylon V.	Italian	1,527	Irish	1,443	German	931
Bay Shore	Irish	1,130	Italian	1,013	German	680
Bayport	Irish	960	Italian	816	German	706
Belle Terre V.	Italian	83	German	57	English	45
Bellport V.	English	281	Italian	205	Irish	196
Blue Point	Italian	345	Irish	340	German	317
Bohemia	Italian	1,694	Irish	837	German	727
Brentwood	Italian	6,409	Irish	4,010	German	1,939
Bridgehampton	English	140	German	105	Irish	101
Brightwaters V.	Irish	527	Italian	230	German	209
Brookhaven	Italian	246	English	217	Polish-Irish	160-160
Calverton-Roanoke	Polish	664	German	363	Italian	318
Center Moriches	Italian	624	German	417	Irish	328
Centereach	Italian	5,497	Irish	2,675	German	1,675
Centerport	Irish	677	German	629	Italian	513
Central Islip	Italian	1,789	Irish	1,601	German	981
Cold Spring Harbor	Italian	468	English	454	Irish	372
Commack	Italian	7,225	Irish	2,823	German	2,152
Copiague	Italian	5,298	Irish	1,545	German	1,121
Coram	Italian	3,610	Irish	1,486	German	1,149
Cutchogue-New Suffolk	Polish	474	Irish	259	English	224
Deer Park	Italian	9,009	Irish	2,704	German	1,447
Dering Harbor V.	N/A		N/A		N/A	
Dix Hills	Italian	4,985	German	1,989	Russian	1,429
East Farmingdale	Italian	968	Irish	620	German	382
East Hampton V.	English	286	German	126	Irish	108
East Islip	Italian	2,300	Irish	1,467	German	1,148
East Marion	See Orient-East Hampton					
East Moriches-Eastport	Irish	471	German	440	Italian	418
East Northport	Italian	2,936	Irish	1,857	German	1,446
East Patchogue	Italian	3,281	Irish	1,595	German	1,188
Eastport	See East Moriches-Eastport					
East Quogue	Italian	476	German	395	Irish	366
East Shoreham	Irish	500	Italian	476	German	212
Eatons Neck	Irish	223	German	147	Italian	104
Elwood	Italian	2,294	German	1,070	Irish	787

COMMUNITY PROFILES

Total Households (H/H)				
Total	Married Couple Family	Married With Children	Sing. Parent H/H w. child.	Single Person H/H
911	480	184	82	272
3,163	1,890	798	201	845
414	278	83	6	96
222	180	58	14	24
4,278	2,783	1,403	279	934
4,125	1,978	852	407	1,428
2,836	2,152	1,257	174	437
258	193	115	11	41
1,029	722	328	58	194
1,331	944	504	73	249
2,891	1,994	1,192	164	555
11,141	8,660	5,873	1,003	847
671	369	206	32	215
1,124	817	383	42	217
261	703	407	53	149
2,079	1,204	397	117	659
1,881	1,252	669	118	390
7,979	6,463	4,602	522	660
2,198	1,627	839	99	370
5,813	3,846	2,430	611	1,059
1,725	1,271	708	76	254
9,328	8,099	5,198	436	453
6,422	4,461	2,387	398	1,113
7,868	5,604	3,588	546	1,463
1,111	787	266	36	282
8,662	6,885	3,915	471	905
N/A	N/A	N/A	N/A	N/A
6,956	6,218	4,368	214	315
1,418	958	481	85	282
835	478	132	23	308
4,092	3,103	1,882	245	476
See Orient - East Marion				
1,644	1,093	576	92	353
6,039	4,640	2,825	285	830
6,226	4,161	2,082	320	1,414
See East Moriches - Eastport				
1,494	974	395	40	424
1,039	911	657	52	67
451	349	213	12	66
3,249	2,713	1,731	162	198

COMMUNITY PROFILES

Community	Town	Legislative Districts N.Y.S. Assembly	N.Y.S. Senate	U.S. Congress	Suffolk Legislation
Farmingville	Brookhaven	1,3	2	1	3,4
Fire Island	Brookhaven & Islip	3,5	3	1	3,11
Fishers Is.	Southold	1	1	1	1
Fort Salonga	Huntington & Smithtown	6,9	2	3	7,18
Gilgo-Oak Beach	Babylon	8	4	2	14
Gordon Heights	Brookhaven	1	1	1	2
Great River	Islip	8	3	2	9,10
Greenlawn	Huntington	9,10	2,5	3	17,18
Greenport V.	Southold	1	1	1	1
Greenport West	Southold	1	1	1	1
Hampton Bays	Southampton	2	1	1	16
Hampton Park	Southampton	2	1	1	16
Hauppauge	Smithtown & Islip	6,7	2,3	1,2,3	6,8,9,10
Head of the Harbor V.	Smithtown	6	2	1	7
Holbrook	Brookhaven & Islip	3,5	2,3	1,2	3,6,8
Holtsville	Brookhaven & Islip	3	2,3	1,2	3,8
Huntington	Huntington	9,10	5	3	17,18
Huntington Bay V.	Huntington	9	5	3	18
Huntington Station	Huntington	10	5	3	17
Islip	Islip	5,8	3,4	2	10
Islip Terrace	Islip	8	3	2	9
Jamesport	Riverhead	1	1	1	1
Kings Park	Smithtown	6	2	3	7
Lake Grove V.	Brookhaven	7	2	1	5,6
Lake Ronkonkoma	Brookhaven, Islip & Smithtown	3,6,7	2,3	1,2	6,8,9
Laurel	Southold	1	1	1	1
Lindenhurst V.	Babylon	11	4	2	13
Lloyd Harbor V.	Huntington	10	5	3	17
Manorville	Brookhaven	2	1	1	2,16
Mastic	Brookhaven	2	1	1	2
Mastic Beach	Brookhaven	2	1	1	2
Mattituck	Southold	1	1	1	1
Medford	Brookhaven	1,2,3	1,2,3	1	2,3,4
Melville	Huntington	10	5	2,3	14,15
Middle Island	Brookhaven	1	1	1	1,2
Miller Place	Brookhaven	4	1	1	1,4
Montauk	East Hampton	2	1	1	16
Mount Sinai	Brookhaven	4	1	1	4
Napeague-Hither Hills	East Hampton	2	1	1	16
Nesconset	Smithtown	6	2	1	6

COMMUNITY PROFILES

School District	Land Area (Sq. Mi.)	Population Total 1980	Population % Change 70 to 80
Sachem 5, Middle Country 11	4.48	13,398	46.7
Fire Island 14	N/A	319	309.0
Fishers Island 4	5.32	318	-31.2
Northport 4, Kings Park 5	8.57	9,550	19.9
Babylon 1	2.71	381	141.1
Middle Island 12	1.40*	1,590	21.7
East Islip 3	6.90	1,631	- 5.2
Harborfields 6, Northport 4, Elwood 1, S. Huntington 13	3.82	13,869	2.5
Greenport 10	.90	2,273	- 8.4
Greenport 10, Oyster Ponds 2	2.60	1,571	- 6.6
Hampton Bays 5, Riverhead 2	10.62	7,256	47.4
Southampton 6	5.30	1,331	15.1
Hauppauge 6, Smithtown 1, Brentwood 12	10.23	20,960	11.6
Smithtown 1, Three Village 1	3.00	1,023	8.5
Sachem 5	6.68	24,372	98.9
Sachem 5, Patchogue-Medford 24	--	13,515	69.0
Cold Spring Harbor 2, Huntington 3, Harborfields 6	8.38	21,727	- 9.9
Huntington 3	1.06	1,783	- 0.3
Huntington 3, S. Huntington 13, Harborfields 6	5.41	28,769	- 0.2
Islip 2, Central Islip 13	3.94	13,438	27.1
East Islip 3,	1.31	5,588	13.0
Mattituck-Cutchogue 9, Laurel 11	1.70*	1,069	14.6
Kings Park 5, Smithtown 1	6.22	16,131	18.1
Sachem 5, Middle Country 11, Three Village 1	3.01	9,692	19.2
C. Islip 13, Sachem 5, Connetquot 4, Mid. Ctry 11, Smith. 1, Haup. 6	13.40	38,338	47.5
Laurel 11, Mattituck-Cutchogue 9	2.60*	962	60.9
Lindenhurst 4	3.78	26,919	- 5.1
Cold Spring Harbor 2	9.19	3,405	1.0
(See Below (a))	27.70*	6,548	308.7
Wm. Floyd 32, Center Moriches 33	5.10	10,413	152.9
Wm. Floyd 32	4.29	8,318	70.8
Mattituck-Cutchogue 9, Laurel 11	8.76	3,923	29.1
Sachem 5, Patch-Medford 24, S. Country 4, Middle Is. 12	10.73	20,418	99.5
Half Hollow Hills 5	10.19	8,139	20.5
Middle Island 12	8.22	5,703	117.7
Miller Pl. 8, Mt. Sinai 7, Middle Is. 12, Rocky Pt. 9	6.52	7,877	78.5
Montauk 6	15.67	2,828	63.7
Mt. Sinai 7, Pt. Jeff. 6, Comsewogue 3, Miller Pl. 8	6.14	6,591	205.6
Amagansett 3, Montauk 6	6.54	151	109.7
Smithtown 1	3.78	10,706	47.1

(a)Manorville is in the following School Districts: Middle Island 12, South Manor 21, West Manor 31, William Floyd 32, Center Moriches 33, East Moriches 34, Eastport 11 and Riverhead 2.

COMMUNITY PROFILES

Community	1980 Income (Dollars) Median Family	Median Household	Per Capita	Persons Below Poverty Level No.	Percent	Education (25yrs & over) Median School Years	Percent H.S. Grads.	Percent College Grads.
Farmingville	22,081	21,446	6,185	812	6.1	12.4	71.3	9.5
Fire Island	22,142	22,499	7,506	16	5.4	12.7	88.8	31.5
Fishers Is.	28,541	20,192	11,363	18	5.2	14.2	85.7	42.2
Fort Salonga	33,730	32,305	10,811	274	2.9	13.5	86.5	32.2
Gilgo-Oak Beach	27,188(b)	21,528(b)	11,733	7	1.7	14.1	97.9	31.6
Gordon Heights	18,284	15,952	4,597	261	16.9	12.3	64.4	7.7
Great River	38,548	36,142	12,244	91	5.6	13.7	84.1	34.1
Greenlawn	27,545	25,770	8,650	697	5.2	12.7	77.2	23.4
Greenport V.	16,842	13,045	6,429	263	12.4	12.2	56.7	10.3
Greenport West	23,509	19,115	8,760	46	3.0	12.4	66.1	16.2
Hampton Bays	19,128	15,574	7,567	613	8.5	12.5	72.0	13.7
Hampton Park	20,641	18,312	9,443	94	7.1	12.7	78.8	20.1
Hauppauge	27,207	26,040	7,946	954	4.6	12.7	81.7	20.5
Head of the Harbor V.	41,846	39,381	13,232	48	4.8	14.9	87.8	42.1
Holbrook	23,645	23,016	6,455	1,024	4.2	12.6	79.6	13.4
Holtsville	23,672	23,023	6,457	711	5.3	12.5	76.7	9.5
Huntington	33,421	28,850	11,477	706	3.3	13.9	85.7	37.2
Huntington Bay V.	53,369	49,075	19,295	105	6.0	16.2	92.8	66.9
Huntington Station	23,785	21,751	8,014	1,864	6.5	12.6	71.5	20.5
Islip	22,580	20,567	7,527	914	6.8	12.5	71.2	14.7
Islip Terrace	23,524	22,594	6,454	391	7.0	12.3	69.2	6.1
Jamesport	24,318	20,806	8,590	76	7.3	12.5	74.3	13.8
Kings Park	26,569	25,281	7,513	600	3.8	12.7	80.5	19.5
Lake Grove V.	23,097	21,272	6,818	514	5.3	12.6	76.8	15.1
Lake Ronkonkoma	22,418	21,017	6,569	2,648	7.0	12.4	71.6	11.0
Laurel	23,920	22,500	8,209	24	2.4	12.7	79.0	20.3
Lindenhurst V.	22,397	20,972	6,941	1,158	4.3	12.3	66.4	7.7
Lloyd Harbor V.	59,110	56,346	21,658	54	1.7	16.2	97.6	63.0
Manorville	19,033	17,816	6,551	672	10.4	12.5	73.7	13.5
Mastic	17,677	16,788	4,970	1,127	10.9	12.2	62.3	4.1
Mastic Beach	15,397	13,551	5,143	1,508	18.2	12.2	59.8	5.6
Mattituck	23,342	20,931	8,476	134	3.4	12.6	74.6	17.5
Medford	22,557	22,387	6,290	1,280	6.3	12.5	76.0	13.3
Melville	40,127	37,267	11,834	295	3.7	13.8	87.6	38.3
Middle Island	19,766	18,528	6,364	321	5.9	12.5	72.5	14.4
Miller Place	27,151	26,034	8,423	204	2.6	12.8	83.3	25.7
Montauk	20,864	16,833	8,402	279	10.1	12.5	71.5	18.8
Mount Sinai	24,547	24,136	7,371	404	6.2	12.8	83.8	21.5
Napeague-Hither Hills	25,556	12,292	9,308	0	0.0	13.1	67.9	35.8
Nesconset	26,003	24,933	7,170	541	5.1	12.8	83.5	22.3

(b) Gilgo-Oak Beach-Captree Island Income

COMMUNITY PROFILES

Employment (age 16 & over)				Age								
White Collar		Unemployed		Under 5		59 to 17		18 to 21		65 and over		Median
No.	Percent	No.	Percent	No.	Percent	No.	Percent	No.	Percent	No.	Percent	Age
2,398	48.3	399	7.4	1,184	8.8	3,945	29.4	839	6.3	881	6.6	26.9
61	42.4	0	0.0	15	4.7	71	22.3	30	9.4	0	0.0	27.6
103	61.0	0	0.0	23	6.7	79	22.8	0	0.0	38	11.0	38.8
3,310	75.4	154	3.4	508	5.3	2,490	26.1	670	7.0	701	7.3	32.0
107	63.3	12	6.6	0	0.0	94	23.1	25	6.1	35	8.6	50.0
245	46.2	58	9.9	136	8.7	447	28.5	128	8.2	160	10.2	26.8
597	72.1	28	3.3	67	4.1	414	25.2	136	8.3	123	7.5	34.0
3,805	62.4	300	4.7	850	6.1	3,531	25.5	853	6.2	1,439	10.4	32.0
361	45.0	76	8.7	140	6.2	443	19.5	108	4.8	597	26.3	40.6
320	51.3	69	10.0	31	2.0	304	19.8	64	4.2	347	22.7	48.3
1,405	56.4	145	5.4	387	5.3	1,448	20.0	321	4.4	1,598	22.0	38.1
312	45.3	81	10.5	77	5.9	222	16.9	65	4.9	123	9.4	32.0
5,881	64.1	463	4.8	1,171	5.6	6,181	29.5	1,525	7.3	1,079	5.2	28.2
361	81.1	14	3.0	37	3.6	248	24.2	58	5.7	95	9.3	34.8
5,286	55.4	626	6.2	2,481	10.2	7,124	29.2	1,161	4.8	1,046	4.3	26.1
2,913	53.1	403	6.8	1,191	8.8	4,092	30.3	685	5.1	598	4.4	26.1
7,778	74.5	434	4.0	1,182	5.4	4,260	19.6	1,301	6.0	2,415	11.1	34.4
610	91.5	20	2.9	124	7.1	482	27.4	78	4.4	146	8.3	32.6
8,410	61.6	844	5.8	1,861	6.5	6,196	21.5	1,903	6.6	2,516	8.8	30.6
3,041	53.1	369	6.1	904	6.7	3,181	23.7	882	6.6	1,318	9.8	30.6
1,165	47.7	187	7.1	372	6.7	1,531	27.4	424	7.6	360	6.4	27.1
299	59.3	16	3.1	50	4.6	169	15.7	28	2.6	228	21.2	47.0
4,170	58.0	279	3.7	1,013	6.3	4,359	27.0	1,216	7.5	1,271	7.9	29.5
2,424	61.4	368	8.5	706	7.3	2,628	27.1	444	4.6	754	7.8	28.7
8,285	54.0	1,068	6.5	2,936	7.7	10,322	26.9	2,379	6.2	2,906	7.6	27.9
232	56.9	4	1.0	118	11.8	185	18.5	21	2.1	124	12.4	33.1
5,895	49.2	965	7.5	1,743	6.5	6,029	22.4	1,980	7.4	2,305	8.6	30.0
1,241	87.1	49	3.3	118	3.5	866	25.4	175	5.1	245	7.2	36.1
1,524	57.5	172	6.1	781	11.9	1,474	22.5	278	4.2	383	5.8	26.7
1,335	38.5	446	11.4	1,293	12.4	3,013	28.9	377	3.6	637	6.1	25.1
1,054	40.5	297	10.2	835	10.0	2,024	24.3	448	5.4	1,083	13.0	28.4
1,101	63.6	68	3.8	221	5.6	771	19.7	217	5.5	742	18.9	38.9
4,215	54.2	529	6.4	2,087	10.2	6,061	29.7	1,013	5.0	848	4.2	26.3
2,605	74.8	181	4.9	456	5.6	2,313	28.4	576	7.1	436	5.4	30.7
1,209	58.2	176	7.8	654	11.5	1,165	20.4	250	4.4	639	11.2	29.0
2,246	67.1	167	4.8	613	7.8	2,195	27.9	375	4.8	619	7.9	29.2
532	47.4	182	12.9	155	5.5	406	14.4	192	6.8	501	17.7	37.8
1,411	59.5	195	7.6	734	11.1	1,841	27.9	238	3.6	371	5.6	27.9
51	73.9	22	24.2	0	0.0	8	5.3	0	0.0	42	27.8	50.3
2,737	65.0	211	4.8	806	7.5	3,273	30.6	553	5.2	582	5.4	27.6

COMMUNITY PROFILES

Community	Race: White No.	Race: White Percent	Race: Black No.	Race: Black Percent	Persons of Spanish Origin	Transportation to Work: Public Transportation	Transportation to Work: Auto, Truck, or Van	Transportation to Work: Persons Working Outside N/S
Farmingville	13,051	97.4	121	.9	762	318	4,395	781
Fire Island	312	98.1	0	0.0	14	0	44	0
Fishers Is.	339	98.0	0	0.0	0	0	124	0
Fort Salonga	9,433	98.8	11	.1	124	481	3,710	869
Gilgo-Oak Beach	407	100.0	0	0.0	0	19	150	24
Gordon Heights	153	9.8	1,384	88.3	83	26	475	31
Great River	1,640	100.0	0	0.0	8	36	735	115
Greenlawn	11,851	85.4	1,820	13.1	355	840	4,778	1,146
Greenport V.	1,856	81.7	388	17.1	36	23	606	14
Greenport West	1,377	89.9	139	9.1	8	5	568	124
Hampton Bays	7,198	99.2	6	.1	75	89	2,248	134
Hampton Park	1,275	96.9	18	1.4	41	21	575	19
Hauppauge	20,650	98.5	127	.6	452	367	8,384	1,087
Head of the Harbor V.	990	96.8	18	1.8	28	20	394	31
Holbrook	23,471	96.3	367	1.5	1,289	666	8,489	1,876
Holtsville	13,178	97.5	147	1.1	615	198	4,992	714
Huntington	21,006	96.6	511	2.4	277	1,277	8,220	1,847
Huntington Bay V.	1,718	97.7	0	0.0	7	119	477	202
Huntington Station	25,303	88.0	2,914	10.1	1,548	1,237	11,372	1,652
Islip	12,887	95.9	300	2.2	618	371	4,984	618
Islip Terrace	5,550	99.3	0	0.0	225	128	2,077	357
Jamesport	1,078	100.0	0	0.0	13	0	484	17
Kings Park	15,795	97.9	128	.8	386	727	5,952	1,215
Lake Grove V.	9,612	99.2	33	.3	226	217	3,528	575
Lake Ronkonkoma	38,084	99.3	62	.2	1,306	767	13,599	2,292
Laurel	990	99.1	0	0.0	34	0	377	0
Lindenhurst V.	26,591	98.8	66	.3	800	1,372	9,635	2,056
Lloyd Harbor V.	3,358	98.6	20	.6	47	243	1,066	361
Manorville	6,182	94.2	233	3.6	271	61	2,455	207
Mastic	9,880	94.9	208	2.0	788	139	3,105	269
Mastic Beach	8,230	98.9	38	.5	323	96	2,275	170
Mattituck	3,781	96.4	64	1.6	56	62	1,472	211
Medford	19,001	93.1	967	4.7	1,503	372	7,007	1,068
Melville	7,686	94.4	230	2.8	119	408	2,848	901
Middle Island	5,423	95.1	157	2.8	189	111	1,910	199
Miller Place	7,795	99.0	35	.4	122	115	3,064	236
Montauk	2,716	96.0	42	1.5	142	28	947	75
Mount Sinai	6,444	97.8	76	1.2	204	110	2,113	412
Napeague-Hither Hills	151	100.0	0	0.0	0	7	33	11
Nesconset	10,594	99.0	25	.2	127	197	3,738	685

COMMUNITY PROFILES

Housing Units							Units In Structure				Persons
Total	Occupied Units		Renter Occupied		Median Value	Median			Three	Mobile	per
Units	No	Percent	No	Percent	Owner Occ.($)	Rent($)	One	Two	Or More	Homes	Unit
4,029	3,753	93.2	506	13.5	38,709	275	3,654	155	137	0	3.6
3,057	91	3.0	47	51.7	104,546	244	95	34	11	0	3.3
436	140	32.1	57	40.7	66,364	153	128	13	13	0	2.5
2,954	2,818	95.4	265	9.4	80,551	347	2,755	66	57	0	3.4
402	152	37.8	7	4.6	89,032	263	152	0	0	0	2.7
510	450	88.2	83	18.4	36,020	273	507	0	0	3	3.5
491	479	97.6	41	8.6	69,683	265	435	28	28	0	3.4
4,181	4,096	98.0	617	15.1	57,252	266	3,716	211	251	0	3.3
937	812	86.7	322	39.7	37,983	211	629	185	91	2	2.6
1,029	673	65.4	163	24.2	51,539	213	640	22	101	0	2.3
4,632	2,820	60.9	661	23.4	49,607	258	2,667	101	270	8	2.6
651	485	74.5	132	27.2	64,600	250	448	45	31	0	2.7
6,046	5,921	97.9	1,300	22.0	57,349	354	4,753	182	1,095	5	3.5
330	316	95.8	49	15.5	114,939	418	300	12	16	0	3.2
6,941	6,774	97.6	1,098	16.2	43,194	326	5,968	240	651	67	3.6
3,893	3,744	96.2	636	17.0	40,858	326	3,244	96	504	0	3.6
7,786	7,578	97.3	1,702	22.5	73,421	298	6,250	586	890	26	2.8
502	485	96.6	7	1.4	131,069	501	465	14	0	6	3.6
9,663	9,403	97.3	2,448	26.0	49,646	290	7,430	1,213	1,014	0	3.1
4,534	4,405	97.2	1,259	28.6	41,127	302	3,290	261	912	65	3.0
1,632	1,573	96.4	228	14.4	39,082	284	1,396	173	50	0	3.6
708	430	60.7	87	20.2	51,107	226	484	6	19	0	2.4
4,680	4,566	97.6	708	15.5	51,413	284	4,091	229	326	0	3.5
3,092	2,962	95.8	743	25.1	45,066	321	2,489	76	518	0	3.3
11,951	11,487	96.1	2,792	24.3	40,349	294	9,220	711	1,886	0	3.3
575	345	60.0	54	15.7	58,972	282	339	0	15	7	2.9
8,665	8,409	97.1	1,814	21.6	41,166	278	6,588	1,734	316	0	3.2
1,037	968	93.4	91	9.4	165,589	342	949	68	20	0	3.4
2,525	2,297	91.0	883	38.4	38,341	291	1,831	16	616	6	2.8
3,356	2,961	88.2	518	17.5	31,501	268	2,984	180	56	0	3.5
3,932	2,739	69.7	537	19.6	28,924	245	2,814	84	21	13	3.0
1,910	1,433	75.0	198	13.8	58,493	225	1,502	46	28	7	2.8
5,917	5,606	94.7	658	11.7	37,336	336	5,193	123	543	0	3.6
2,295	2,264	98.7	247	10.9	97,316	291	2,044	88	163	0	3.6
2,075	1,877	90.5	601	32.0	37,330	296	1,548	91	422	7	2.9
2,529	2,376	94.0	302	12.7	49,621	286	2,263	37	162	0	3.3
3,437	1,156	33.6	297	25.7	74,512	239	1,096	17	247	36	2.3
1,995	1,843	92.4	162	8.8	44,854	319	1,887	26	21	9	3.5
454	76	16.7	20	26.3	65,000	219	76	0	0	0	2.0
3,080	2,977	96.7	488	16.4	58,105	317	2,706	92	265	5	3.6

COMMUNITY PROFILES

	Ranked Major Single Ancestry Groups					
	First		Second		Third	
Community	Group	No. of Persons	Group	No. of Persons	Group	No. of Persons
Farmingville	Italian	2,546	Irish	903	German	795
Fire Island.	English	36	German	16	Swedish-French	13-13
Fishers Is.	English	40	Italian	27	French	27
Fort Salonga	Italian	1,207	Irish	931	German	780
Gilgo-Oak Beach	Italian	40	German	35	Polish	29
Gordon Heights	Other	1,156	German	15	Italian	10
Great River	Italian	236	German	184	Irish	148
Greenlawn	Italian	1,629	German	1,007	Irish	987
Greenport V.	English	264	Polish	141	German	137
Greenport West	Polish	183	Irish	141	German	91
Hampton Bays	Irish	872	Italian	677	German	656
Hampton Park	English	125	Irish	125	Polish	121
Hauppauge	Italian	4,753	Irish	1,472	German	1,464
Head of the Harbor V.	Italian	155	German	84	Irish	60
Holbrook	Italian	4,986	Irish	1,981	German	1,838
Holtsville	Italian	2,644	Irish	943	German	867
Huntington	Italian	2,256	Irish	1,927	German	1,627
Huntington Bay V.	Irish	170	Italian	154	English	109
Huntington Station	Italian	3,925	German	2,025	Irish	1,873
Islip	Italian	2,104	Irish	1,232	German	967
Islip Terrace	Italian	985	German	498	Irish	344
Jamesport	Polish	207	English	92	German	88
Kings Park	Italian	2,550	Irish	1,833	German	850
Lake Grove V.	Italian	1,710	German	794	Irish	656
Lake Ronkonkoma	Italian	7,194	Irish	4,001	German	2,476
Laurel	Polish	87	English	75	German	60
Lindenhurst V.	Italian	6,601	Irish	2,306	German	2,216
Lloyd Harbor V.	Italian	386	English	376	Irish	269
Manorville	Italian	844	German	466	Irish	411
Mastic	Italian	1,960	Irish	795	German	697
Mastic Beach	Italian	1,452	German	657	Irish	494
Mattituck	English	430	Polish	390	German	322
Medford	Italian	2,904	Irish	1,465	German	1,150
Melville	Italian	1,143	Russian	493	German	442
Middle Island	Italian	880	German	344	English	181
Miller Place	Italian	1,201	German	741	Irish	609
Montauk	Italian	338	German	249	Irish	122
Mount Sinai	Italian	1,021	Irish	426	German	328
Napeague-Hither Hills	Russian	22	English	21	Norwegian	15
Nesconset	Italian	2,088	German	736	Irish	627

COMMUNITY PROFILES

Total Households (H/H)				
Total	Married Couple Family	Married With Children	Sing. Parent H/H w. child.	Single Person H/H
3,768	3,008	2,126	244	380
96	76	41	0	20
130	86	40	0	39
2,822	2,360	1,365	123	241
163	109	20	11	43
452	246	141	77	90
483	387	221	26	60
4,081	3,075	1,854	209	622
802	399	181	75	268
618	397	126	35	154
2,840	1,842	766	144	740
489	292	147	22	121
5,961	4,608	3,079	466	668
308	243	126	8	46
6,677	5,343	3,958	408	666
3,706	2,919	2,050	294	385
7,563	5,328	2,580	184	1,657
532	441	282	17	61
9,406	6,239	3,331	720	1,864
4,417	2,884	1,618	337	915
1,551	1,181	746	62	203
442	290	92	31	104
4,619	3,486	2,318	258	591
2,937	2,149	1,332	197	458
11,556	8,283	5,376	821	1,931
334	229	109	8	68
8,500	6,156	3,358	447	1,358
992	856	511	19	96
2,280	1,517	896	132	595
2,962	2,273	1,650	247	339
2,705	1,800	1,023	219	552
1,418	980	400	75	290
5,589	4,493	3,210	364	545
2,241	1,848	1,234	111	186
1,844	1,225	729	149	402
2,372	1,830	1,184	112	354
1,158	730	294	26	378
1,887	1,599	1,161	50	163
75	44	6	0	9
2,946	2,363	1,699	205	290

COMMUNITY PROFILES

Community	Town	Legislative Districts N.Y.S. Assembly	N.Y.S. Senate	U.S. Congress	Suffolk Legislation
Nissequogue V.	Smithtown	6	2	1	7
North Amityville	Babylon	11	5	2	14
North Babylon	Babylon	8	4	2	12
North Bay Shore	Islip	5,7	3,4	2	10,11,15
North Bellport	Brookhaven	3	3	1	2,3
North Great River	Islip	5,8	3	2	9
North Haven V.	Southampton	2	1	1	16
North Lindenhurst	Babylon	11	5	2	13,14
North Patchogue	Brookhaven	3	3	1	3
Northport V.	Huntington	9	2	3	18
North Sea	Southampton	2	1	1	16
Northville	Riverhead	1	1	1	1
Northwest Harbor	East Hampton	2	1	1	16
Noyack	Southampton	2	1	1	16
Oakdale	Islip	5	3	2	9
Ocean Beach V.	Islip	5	3	2	11
Old Field V.	Brookhaven	4	2	1	5
Orient-East Marion	Southold	1	1	1	1
Patchogue V.	Brookhaven	3	3	1	3
Peconic	Southold	1	1	1	1
Poospatuck Indian Res.	Brookhaven	2	1	1	2
Poquott V.	Brookhaven	4	1	1	5
Port Jefferson Station	Brookhaven	4	1	1	4,5
Port Jefferson V.	Brookhaven	4	1	1	5
Quiogue	Southampton	2	1	1	16
Quogue V.	Southampton	2	1	1	16
Remsenburg-Speonk	Southampton	2	1	1	16
Ridge	Brookhaven	1	1	1	1,16
Riverhead	Riverhead	1	1	1	1
Riverside-Flanders	Southampton	2	1	1	16
Rocky Point	Brookhaven	1	1	1	1
Sagaponack	Southampton	2	1	1	16
Sag Harbor V.	East Hampton & Southampton	2	1	1	16
Saltaire V.	Islip	5	3	2	11
Sayville	Islip	5	3	2	8
Selden	Brookhaven	1,4	1,2	1	4,5
Setauket-E. Setauket	Brookhaven	4	1,2	1	5
Shelter Island	Shelter Island	1	1	1	1
Shelter Island Heights	Shelter Island	1	1	1	1
Shinnecock Indian Res.	Southampton	2	1	1	16

COMMUNITY PROFILES

School District	Land Area (Sq. Mi.)	Population Total 1980	Population % Change 70 to 80
Smithtown 1	4.20	1,462	30.5
Farmingdale 22, Copiague 5, Amityville 6	2.39	13,140	21.1
N. Babylon 3, Deer Park 7	3.36	19,019	- 9.2
Brentwood 12, Bay Shore 1, Islip 2	8.49	35,020	4.2
South Country 4	4.59	7,432	29.9
Central Islip 13, East Islip 3	4.52	11,416	- 6.5
Sag Harbor 5	2.60	738	6.3
Lindenhurst 4, Copiague 5, Farmingdale 22	1.89	11,511	3.5
Patchogue/Medford 24, Bayport/Bluepoint 5, Sachem 5	2.12	7,126	51.3
Northport 5	2.55	7,651	2.1
Southampton 6	2.50	1,171	75.0
Riverhead 2, Laurel 11	18.53	2,583	3.2
East Hampton 1, Springs 4, Wainscott 2	17.35	2,459	20.0
Southampton 6, Sag Harbor 5, Bridgehampton 9	16.99	2,657	69.6
Connetquot 7	3.20	8,090	10.3
Fire Island 14	.14	155	42.2
Three Village 1	2.20	829	2.1
Oyster Ponds 2	5.70	1,485	21.9
Patchogue-Medford 24	2.20	11,291	- 2.5
Mattituck-Cutchogue 9, Southold 5	4.00*	1,056	26.5
William Floyd 32	.09	203	26.9
Three Village 1	.47	588	37.7
Comsewogue 5, Three Village 1, Middle Country 11	5.87	17,009	14.9
Port Jefferson 6, Comsewogue 3, Three Village 1	3.51	6,731	16.2
Westhampton Beach 2	1.20	609	- 6.2
Quogue 3	4.14	966	11.7
Eastport 11, Remsenberg-Speonk 1	3.62*	1,868	26.8
Shoreham-Wading River 1, Middle Island 12	18.53	8,977	284.5
Riverhead 2	4.29	6,339	-16.9
Rvrhd. 22, Rmsnbrg-Speonk 1, E. Quogue 17, Wsthampton Bch 2, Hmp.Bays 5	27.22	5,400	16.0
Rocky Pt 9, Mid. Is. 12, Shoreham/Wading River 1	10.39	7,012	87.8
Sagaponak 10	N/A	245	-32.1
Sag Harbor 5	2.01	2,581	9.2
Fire Island 14	.30	35	- 5.4
Sayville 4, Sachem 5	3.47	12,013	2.9
Middle Country 11, Comsewogue 3	3.71	17,259	23.0
Three Village 1, Comsewogue 3	6.95	10,176	23.4
Shelter Island 1	N/A	1,115	22.1
Shelter Island 1	N/A	940	33.0
Southampton 6	1.28	297	70.7

COMMUNITY PROFILES

Community	1980 Income (Dollars) Median Family	Median Household	Per Capita	Persons Below Poverty Level No.	Percent	Education (25yrs & over) Median School Years	Percent H.S. Grads.	Percent College Grads.
Nissequogue V.	46,093	40,792	14,047	56	3.8	14.4	92.6	40.4
North Amityville	19,569	17,900	5,815	2,075	16.0	12.2	59.2	10.3
North Babylon	25,606	24,356	7,680	780	3.7	12.5	73.1	11.9
North Bay Shore	22,924	22,145	6,385	2,623	7.6	12.3	65.0	6.1
North Bellport	17,180	16,897	4,696	1,609	21.8	12.2	59.4	11.4
North Great River	21,298	21,071	5,745	1,296	11.5	12.2	61.8	6.8
North Haven V.	24,097	20,200	11,609	42	5.5	12.8	81.7	23.1
North Lindenhurst	22,589	21,448	6,679	503	4.4	12.3	64.4	5.8
North Patchogue	20,583	19,178	6,619	529	7.5	12.4	73.7	8.9
Northport V.	29,006	24,057	10,628	269	3.5	13.7	85.1	33.8
North Sea	19,054	16,646	7,538	179	15.4	12.8	87.9	19.0
Northville	20,227	16,689	6,593	382	14.8	12.3	63.9	14.1
Northwest Harbor	23,382	17,791	9,196	231	9.3	12.8	77.4	27.5
Noyack	18,559	16,950	7,772	103	3.9	12.6	76.6	16.8
Oakdale	26,140	24,308	8,208	645	8.0	12.8	81.0	23.6
Ocean Beach V.	23,750	16,000	10,400	17	11.3	12.6	65.4	22.4
Old Field V.	46,406	43,241	18,759	55	6.6	16.1	93.8	60.0
Orient-East Marion	20,040	16,310	8,642	131	8.9	12.9	82.0	26.5
Patchogue V.	18,194	14,280	7,016	1,493	13.4	12.3	63.3	13.3
Peconic	20,489	17,045	7,507	69	6.4	12.6	74.9	21.5
Poospatuck Indian Res.	11,776	6,375	3,153	60	26.9	9.8	41.1	0.0
Poquott V.	21,812	21,550	10,629	24	4.2	14.1	88.4	35.4
Port Jefferson Station	23,547	22,718	6,306	1,158	6.8	14.0	76.2	16.0
Port Jefferson V.	29,199	25,531	9,331	368	5.9	12.6	82.0	38.9
Quiogue	18,472	15,521	11,050	73	11.9	12.6	69.7	17.3
Quogue V.	25,114	22,743	12,397	60	6.2	13.6	82.4	34.9
Remsenburg-Speonk	23,318	18,946	9,298	87	4.8	12.6	73.9	21.5
Ridge	19,690	16,215	7,347	394	4.4	12.4	65.5	15.2
Riverhead	16,760	14,005	6,349	912	14.8	12.1	56.9	7.8
Riverside-Flanders	14,681	12,238	5,724	640	12.7	12.2	59.6	8.6
Rocky Point	16,104	14,776	6,489	778	11.1	12.4	67.5	13.0
Sagaponack	See Watermill/Sagaponack							
Sag Harbor V.	18,609	15,381	8,499	141	5.5	12.7	69.2	24.8
Saltaire V.	75,001	75,001	16,470	0	0.0	11.1	31.3	31.3
Sayville	24,925	22,728	7,422	665	5.6	12.7	77.9	22.2
Selden	21,122	19,912	5,687	1,356	7.9	12.4	69.9	6.9
Setauket-E. Setauket	28,345	26,752	9,570	666	6.6	14.2	87.5	39.8
Shelter Island	17,500	14,915	7,840	110	9.9	12.6	73.9	17.6
Shelter Island Heights	24,250	18,878	12,993	36	3.9	13.6	81.8	32.4
Shinnecock Indian Res.	18,750	16,346	11,743	0	0.0	12.7	73.1	13.5

COMMUNITY PROFILES

Employment (age 16 & over)				Age								
White Collar		Unemployed		Under 5		5 to 17		18 to 21		65 and over		Median
No.	Percent	No.	Percent	No.	Percent	No.	Percent	No.	Percent	No.	Percent	Age
486	80.1	35	5.5	52	3.6	469	32.1	77	5.3	73	5.0	31.5
1,980	36.1	511	8.5	1,007	7.7	3,426	26.1	927	7.1	1,133	8.6	28.1
5,171	58.1	608	6.4	1,119	5.9	4,334	22.8	1,467	7.7	1,275	6.7	30.4
6,773	44.2	1,079	6.6	2,452	7.0	9,463	27.0	2,838	8.1	1,950	5.6	27.2
1,034	44.0	336	12.5	930	12.5	2,364	31.8	431	5.8	278	3.7	21.9
1,857	40.9	343	7.0	821	7.2	3,538	31.0	911	8.0	487	4.3	25.1
197	62.2	18	5.4	42	5.5	94	12.3	30	3.9	194	25.4	48.6
2,454	48.2	360	6.6	729	6.3	2,773	24.1	987	8.6	782	6.8	28.2
1,650	55.7	233	7.3	605	8.5	1,731	24.3	412	5.8	592	8.3	28.8
2,753	74.5	205	5.3	412	5.4	1,612	21.1	402	5.3	818	10.7	33.3
297	58.1	34	6.2	45	3.9	275	23.7	57	4.9	162	13.9	36.5
481	41.0	95	7.5	204	7.9	524	20.4	211	8.2	316	12.3	32.0
651	61.0	62	5.5	108	4.4	482	19.5	95	3.8	491	19.8	39.5
639	63.8	65	6.1	164	6.2	366	13.9	110	4.2	581	22.1	40.9
2,522	68.1	279	7.0	456	5.6	2,055	25.4	691	8.5	574	7.1	28.9
22	37.3	4	6.4	18	11.9	21	13.9	3	2.0	19	12.6	35.7
275	79.5	14	3.9	29	3.5	197	23.5	54	6.4	111	13.2	39.0
288	58.9	36	6.9	52	3.5	218	14.7	50	3.4	480	32.3	55.8
2,813	58.2	433	8.2	847	7.5	2,174	19.3	815	7.2	1,594	14.1	30.7
174	51.5	47	12.2	60	5.6	247	23.0	48	4.5	206	19.2	36.1
0	0.0	27	60.0	0	0.0	72	32.3	0	0.0	34	15.3	31.0
187	73.6	19	7.0	36	6.2	93	16.1	30	5.2	82	14.2	33.6
3,953	58.1	537	7.3	1,153	6.8	5,170	30.4	1,130	6.6	1,055	6.2	27.1
2,215	73.7	130	4.2	332	5.0	1,453	21.7	432	6.5	921	13.8	33.2
155	63.0	15	5.8	26	4.2	119	19.4	25	4.1	115	18.8	41.7
294	67.7	21	4.6	41	4.2	149	15.4	67	6.9	191	19.8	40.3
525	68.1	61	7.3	118	6.5	364	20.1	99	5.5	252	13.9	35.6
1,576	58.4	149	5.2	925	10.3	1,386	15.4	286	3.2	2,511	28.0	34.2
1,271	48.2	211	7.4	397	6.3	1,188	18.7	430	6.8	1,104	17.4	36.5
813	47.4	231	11.9	393	7.3	1,080	20.0	399	7.4	898	16.6	31.8
1,430	55.7	254	9.0	610	8.7	1,357	19.4	338	4.8	1,164	16.6	30.6
See Watermill-Sagaponack												
711	59.3	128	9.7	77	3.0	452	17.5	84	3.3	599	23.2	45.8
14	100.0	0	0.0	18	40.9	5	11.4	0	0.0	0	0.0	13.2
3,095	62.2	331	6.2	754	6.3	3,182	26.5	775	6.5	1,079	9.0	30.3
3,495	53.2	549	7.7	1,426	8.3	5,162	29.9	1,186	6.9	1,067	6.2	25.7
3,058	70.8	159	3.6	701	6.9	2,871	28.2	644	6.3	543	5.3	28.8
186	45.6	43	9.5	68	6.1	238	21.4	18	1.6	243	21.8	39.5
192	63.8	33	9.9	16	1.7	101	10.8	16	1.7	375	40.0	59.1
44	31.7	0	0.0	8	3.1	59	22.6	0	0.0	55	21.1	34.5

COMMUNITY PROFILES

Community	Race: White No.	Race: White Percent	Race: Black No.	Race: Black Percent	Persons of Spanish Origin	Transportation to Work: Public Transportation	Transportation to Work: Auto, Truck, or Van	Transportation to Work: Persons Working Outside N/S
Nissequogue V.	1,442	98.6	11	0.0	0	11	552	30
North Amityville	2,360	18.0	10,268	78.1	494	422	4,536	745
North Babylon	18,822	99.0	89	.5	573	890	7,426	1,857
North Bay Shore	30,134	86.1	3,175	9.1	5,092	964	13,507	2,250
North Bellport	4,062	54.7	2,823	38.0	973	152	2,082	242
North Great River	9,618	84.3	1,279	11.2	1,752	300	3,985	649
North Haven V.	763	100.0	0	0.0	0	11	276	33
North Lindenhurst	11,110	96.5	335	2.9	439	437	4,317	785
North Patchogue	6,900	96.8	39	.6	313	146	2,609	246
Northport V.	7,553	98.7	6	.1	69	394	2,922	534
North Sea	1,155	99.3	0	0.0	0	13	423	66
Northville	1,887	73.3	653	25.4	61	14	1,037	0
Northwest Harbor	2,417	97.7	39	1.6	19	28	941	72
Noyack	2,578	97.8	38	1.4	48	6	901	46
Oakdale	7,968	98.5	61	.8	194	297	3,114	353
Ocean Beach V.	151	100.0	0	0.0	11	3	15	15
Old Field V.	815	97.1	0	0.0	16	13	290	40
Orient-East Marion	1,441	97.0	37	2.5	31	27	371	24
Patchogue V.	10,342	91.6	376	3.3	1,066	284	3,960	330
Peconic	1,032	96.3	36	3.4	4	4	282	0
Poospatuck Indian Res.	143	64.1	36	16.1	0	0	18	21
Poquott V.	556	96.2	8	1.4	6	28	196	37
Port Jefferson Station	16,316	95.9	412	2.4	704	356	5,933	666
Port Jefferson V.	6,511	97.2	70	1.0	182	140	2,624	75
Quiogue	437	71.3	176	28.7	15	7	229	0
Quogue V.	785	81.3	166	17.2	2	52	310	45
Remsenburg-Speonk	1,706	94.0	71	3.9	28	36	653	19
Ridge	8,796	98.0	75	.8	248	57	2,513	129
Riverhead	4,849	76.5	1,434	22.6	50	14	2,338	49
Riverside-Flanders	3,898	72.2	1,402	26.0	160	19	1,524	27
Rocky Point	6,959	99.2	22	.3	131	62	2,351	63
Sagaponack	See Watermill-Sagaponack							
Sag Harbor V.	2,299	89.2	252	9.8	97	85	838	117
Saltaire V.	44	100.0	0	0.0	0	0	5	0
Sayville	11,920	99.2	73	.6	80	335	4,326	579
Selden	16,844	97.6	186	1.1	741	284	5,992	817
Setauket-E. Setauket	9,698	95.3	148	1.5	242	165	3,846	347
Shelter Island	1,112	99.7	3	.3	15	3	329	13
Shelter Island Heights	925	98.6	2	.2	2	3	329	13
Shinnecock Indian Res.	46	17.6	40	15.3	0	36	91	0

COMMUNITY PROFILES

Housing Units							Units In Structure				Persons
Total Units	Occupied Units No.	Occupied Units Percent	Renter Occupied No.	Renter Occupied Percent	Median Value Owner Occ.($)	Median Rent($)	One	Two	Three Or More	Mobile Homes	per Unit
454	421	92.7	54	12.8	125,943	317	410	14	16	0	3.5
3,956	3,814	96.4	1,092	28.6	37,973	312	2,772	322	459	398	3.4
5,767	5,690	98.7	1,046	18.4	43,896	358	4,664	296	807	0	3.3
9,899	9,593	96.9	1,609	16.8	37,333	320	8,626	509	601	158	3.6
2,080	1,885	90.6	482	25.6	33,599	273	1,991	51	21	11	3.9
3,127	2,945	94.2	366	12.4	35,165	309	2,892	208	6	0	3.9
480	322	67.1	38	11.8	79,032	256	354	0	9	2	2.4
3,494	3,427	98.1	877	25.6	40,719	330	2,498	492	497	7	3.4
2,475	2,309	93.3	667	28.9	36,443	313	1,924	173	337	0	3.1
2,770	2,698	97.4	724	26.8	67,012	323	2,077	232	461	0	2.8
974	442	45.4	61	13.8	63,936	237	450	7	7	0	2.6
936	831	88.8	152	18.3	42,542	219	786	7	26	63	3.0
1,762	1,009	57.3	157	15.6	72,566	234	942	27	47	162	2.5
2,223	1,080	48.6	187	17.3	66,740	261	1,331	31	3	0	2.4
2,573	2,484	96.5	652	26.3	48,761	330	1,940	61	560	7	3.2
630	72	11.4	21	29.2	91,539	288	71	5	17	0	2.0
280	253	90.4	32	12.7	134,575	408	257	10	3	0	3.3
1,206	614	50.9	154	25.1	64,260	214	706	11	35	0	2.4
4,730	4,429	93.6	2,656	60.0	37,114	274	2,132	652	1,906	7	2.5
593	395	66.6	39	9.9	62,400	233	400	13	0	0	2.7
59	59	100.0	21	35.6	28,667	269	59	0	0	0	3.8
271	230	84.9	67	29.1	60,238	341	235	9	0	0	2.5
4,800	4,662	97.1	813	17.4	39,471	314	4,213	165	410	0	3.6
2,324	2,198	94.6	734	33.4	64,708	300	1,668	152	504	0	2.8
413	271	65.6	44	16.2	67,419	236	233	0	39	28	2.3
947	419	44.2	115	27.5	110,345	242	436	7	46	0	2.3
1,028	673	65.5	169	25.1	71,778	227	676	26	72	4	2.7
4,024	3,609	89.7	356	9.9	40,605	293	3,503	88	263	8	2.5
2,612	2,340	89.6	682	29.2	39,432	223	1,939	170	359	117	2.6
2,443	1,890	77.4	478	25.3	35,194	220	1,535	42	55	418	2.9
3,726	2,629	70.6	824	31.3	36,483	277	2,957	234	241	5	2.7
See Watermill - Sagaponack											
1,691	1,124	66.5	301	26.8	63,479	227	932	139	217	0	2.3
360	12	3.3	0	0	92,500	0	19	0	0	0	3.7
3,751	3,654	97.4	714	19.5	46,251	291	3,084	189	460	0	3.2
5,108	4,828	94.5	1,004	20.8	35,259	276	4,286	189	552	0	3.6
3,066	2,971	96.9	601	20.2	62,047	333	2,532	64	466	0	3.4
748	440	58.8	85	19.3	62,159	209	601	12	14	5	2.5
1,041	441	42.4	62	14.1	84,800	221	847	19	10	5	2.1
91	91	100.0	20	22.0	40,000	N/A	82	0	9	0	2.9

COMMUNITY PROFILES

	Ranked Major Single Ancestry Groups					
	First		Second		Third	
Community	Group	No. of Persons	Group	No. of Persons	Group	No. of Persons
Nissequogue V.	Italian	189	Irish	137	German	95
North Amityville	Other	9,766	Italian	415	Irish	266
North Babylon	Italian	4,679	Irish	1,484	German	1,379
North Bay Shore	Italian	5,712	Irish	2,694	German	2,073
North Bellport	Other	3,317	Italian	978	Irish	206
North Great River	Italian	1,975	Irish	742	German	590
North Haven V.	Irish	101	Italian	67	English	61
North Lindenhurst	Italian	3,141	Irish	968	German	837
North Patchogue	Italian	1,263	Irish	517	German	346
Northport V.	German	646	Irish	639	Italian	540
North Sea	English	110	Polish	101	Irish	87
Northville	Polish	331	English	193	Irish	156
Northwest Harbor	English	309	German	213	Irish	99
Noyack	Italian	251	English	233	Irish	222
Oakdale	Italian	1,323	Irish	757	German	450
Ocean Beach V.	German	22	Italian	17	Irish	9
Old Field V.	English	121	Irish	61	German	47
Orient-East Marion	English	218	Irish	145	German	132
Patchogue V.	Italian	1,668	Irish	789	German	587
Peconic	Polish	143	Irish	92	English	62
Poospatuck Indian Res.	Other	60	Irish	19	German	18
Poquott V.	German	62	English	53	Italian	50
Port Jefferson Station	Italian	2,438	Irish	1,146	German	1,092
Port Jefferson V.	Italian	578	German	497	English	418
Quiogue	German	64	Irish	52	English	38
Quogue V.	English	89	German	64	Irish	47
Remsenburg-Speonk	Irish	151	English	147	Polish	136
Ridge	Italian	1,285	German	1,005	Irish	792
Riverhead	Polish	1,264	English	357	German	265
Riverside-Flanders	German	380	Italian	350	Polish	297
Rocky Point	Italian	1,236	Irish	669	German	626
Sagaponack	See Watermill - Sagaponack					
Sag Harbor V.	English	218	German	193	Irish	184
Saltaire V.		0		0		0
Sayville	Italian	1,274	Irish	1,250	German	934
Selden	Italian	3,972	Irish	1,272	German	865
Setauket-E. Setauket	Italian	1,337	Irish	710	German	702
Shelter Island	English	112	Irish	80	Italian	60
Shelter Island Heights	English	164	German	112	Irish	64
Shinnecock Indian Res.		0		0		0

COMMUNITY PROFILES

Total Households (H/H)				
Total	Married Couple Family	Married With Children	Sing. Parent H/H w. child.	Single Person H/H
423	324	214	20	76
3,846	2,013	1,038	606	851
5,623	4,319	2,186	345	639
9,526	7,194	4,434	787	1,018
1,852	1,334	918	328	153
2,989	2,232	1,504	371	188
322	209	63	10	87
3,431	2,575	1,496	177	446
2,288	1,582	942	203	389
2,690	1,776	955	83	692
442	281	122	24	126
844	579	306	49	168
1,018	600	277	35	344
1,050	715	237	60	212
2,487	1,708	1,063	140	478
62	40	23	0	22
275	208	97	20	42
663	386	112	20	224
4,408	2,192	1,046	444	1,565
374	274	139	16	63
83	37	37	0	36
219	143	64	1	54
4,665	3,591	2,493	381	501
2,212	1,396	770	164	605
264	122	35	32	87
417	225	75	21	141
689	464	204	41	167
3,594	2,339	1,019	107	950
2,373	1,294	489	267	610
1,870	1,103	490	218	418
2,627	1,647	827	148	689
See Watermill - Sagaponack				
1,142	557	194	63	489
9	5	5	0	4
3,612	2,621	1,624	184	651
4,832	3,704	2,670	307	634
2,981	2,292	1,529	177	379
447	296	122	20	117
439	271	50	5	144
100	46	21	21	23

COMMUNITY PROFILES

Community	Town	Legislative Districts N.Y.S. Assembly	N.Y.S. Senate	U.S. Congress	Suffolk Legislation
Shinnecock Hills	Southampton	2	1	1	16
Shirley	Brookhaven	2	1,3	1	2,16
Shoreham V.	Brookhaven	1	1	1	1
Smithtown	Smithtown	6	2	1,3	6,7
Sound Beach	Brookhaven	1,4	1	1	1,4
Southampton V.	Southampton	2	1	1	16
South Huntington	Huntington	10	5	3	14,17
Southold	Southold	1	1	1	1
Springs	East Hampton	2	1	1	16
St. James	Smithtown	6	2	1	7
Stony Brook	Brookhaven	4	2	1	5
Tuckahoe	Southampton	2	1	1	16
Village of the Branch	Smithtown	6	2	1	6
Wading River	Riverhead	1	1	1	1
Wainscott	East Hampton	2	1	1	16
Watermill & Sagaponack	Southampton	2	1	1	16
West Babylon	Babylon	8,11	4,5	2	12,13
West Bay Shore	Islip	7,8	3,4	2	11
Westhampton	Southampton	2	1	1	16
Westhampton Beach V.	Southampton	2	1	1	16
Westhampton Beach U.	Southampton	2	1	1	16
West Hills	Huntington	10	5	3	14,17
West Islip	Islip	7,8	3,4	2	11
West Sayville	Islip	5	3	2	8,9
Wyandanch	Babylon	10,11	4,5	2	13
Yaphank	Brookhaven	2,3	1,3	1	2

COMMUNITY PROFILES

School District	Land Area (Sq. Mi.)	Population Total 1980	Population % Change 70 to 80
Hampton Bays 5, Tuckahoe 13	5.40*	2,344	23.8
S. Haven 30, Wm. Floyd 32, Middle Is. 12, S. Manor 21	10.93	18,072	170.6
Shoreham-Wading River 1	.45	555	5.9
Smithtown 1, Kings Park 5, Hauppauge 6	13.01	30,906	3.9
Miller Place 8, Rocky Pt. 9	2.66	8,071	65.5
Southampton 6	5.60	4,000	-18.4
S. Huntington 13, Half Hollow Hills 5	3.94	14,854	- 2.5
Southold 5, Greenport 10	12.20	4,770	27.2
Springs 4	8.65	3,197	51.8
Smithtown 1	4.52	12,122	3.4
Middle Country 11, Three Village 1	7.34	16,155	- 4.3
Tuckahoe 13, Southampton 6	4.70*	953	1.6
Smithtown 1	.80	1,707	1.9
Shoreham-Wading River 1, Riverhead 2	8.00*	4,405	59.1
Wainscott 2	6.90	421	35.4
Southampton 6, Bridgehampton 9	N/A	962	32.6
W. Babylon 2, N. Babion 3, Babylon 1, Lindenhurst 4, Wyandanch 9	7.64	41,699	5.9
Bay Shore 1	2.36	5,118	3.6
(See Below (c))	20.96	2,774	47.1
Westhampton Beach 2	3.10	1,629	-15.4
Westhampton Beach 2	N/A	39	N/A(d)
Huntington 3, S. Huntington 13, Half Hollow Hills 5	4.79	6,071	- 0.7
West Islip 9	6.18	29,533	- 6.0
Connetquot 7, Sayville	3.17	8,185	10.8
Wyandanch 9, Half Hollow Hills 5	5.64	13,215	2.6
Middle Is. 12, S. Country 4, South Haven 30	12.30*	2,812	43.8

(c)Westhampton Is In the following School Districts: Remsenburg-Speonk 1, Eastport 11, Hampton Bays 5, Westhampton Beach 2, Quogue 3, East Quogue 17.

(d)Part of Remsenburg-Speonk In 1970.

COMMUNITY PROFILES

Community	1980 Income (Dollars) Median Family	Median Household	Per Capita	Persons Below Poverty Level No.	Percent	Education (25yrs & over) Median School Years	Percent H.S. Grads.	Percent College Grads.
Shinnecock Hills	21,098	16,532	8,499	146	8.1	12.8	77.1	28.1
Shirley	18,517	17,988	5,070	2,257	12.5	12.3	64.3	6.3
Shoreham V.	35,881	32,278	10,818	4	.7	16.1	95.6	61.1
Smithtown	30,613	28,829	8,433	1,007	3.3	12.7	81.2	24.0
Sound Beach	21,895	20,043	6,914	445	5.6	12.6	75.4	18.6
Southampton V.	20,716	18,547	12,351	217	5.6	12.6	73.9	23.0
South Huntington	28,807	26,873	9,219	473	3.2	12.7	81.2	25.9
Southold	19,320	17,904	8,601	328	6.9	12.7	74.3	22.9
Springs	17,073	15,432	7,835	329	10.3	12.5	67.3	18.6
St. James	25,164	23,773	7,691	471	4.1	12.6	75.0	16.0
Stony Brook	31,880	30,041	9,917	686	4.3	15.2	89.2	45.1
Tuckahoe	21,779	18,452	10,370	86	8.5	12.3	59.7	15.0
Village of the Branch	33,802	32,184	11,045	52	3.1	13.4	88.7	32.0
Wading River	23,056	20,897	7,256	177	4.2	12.7	75.4	23.7
Wainscott	16,739	15,551	9,675	81	22.0	13.0	79.3	18.5
Watermill-Sagaponack	24,500	23,000	11,962	122	12.7	14.6	85.1	38.1
West Babylon	22,868	21,723	6,817	2,857	6.9	12.3	66.1	7.5
West Bay Shore	29,899	27,436	9,999	239	4.7	12.7	79.5	23.3
Westhampton	16,845	16,075	7,383	284	10.2	12.6	77.8	17.7
Westhampton Beach V.	23,973	19,979	12,261	146	8.8	13.0	80.3	30.2
Westhampton Beach U.	24,167	52,154	27,629	0	0.0	16.1	100.0	59.0
West Hills	34,016	32,368	11,781	68	1.1	13.3	83.7	30.8
West Islip	26,722	25,736	7,632	1,315	4.5	12.5	73.5	14.2
West Sayville	21,630	20,633	6,997	353	4.4	12.5	71.8	13.7
Wyandanch	21,875	21,415	5,881	1,835	14.0	12.4	66.4	13.5
Yaphank	19,059	18,467	6,500	156	6.1	12.4	66.0	14.0

COMMUNITY PROFILES

Employment (age 16 & over)				Age								
White Collar		Unemployed		Under 5		5 to 17		18 to 21		65 and over		Median
No.	Percent	No.	Percent	No.	Percent	No	Percent	No.	Percent	No.	Percent	Age
521	64.0	39	4.6	72	3.0	240	10.1	652	27.6	476	20.1	31.5
2,648	44.1	577	8.8	2,101	11.6	5,130	28.4	852	4.7	1,132	6.3	25.7
201	90.5	19	7.9	23	4.1	181	31.9	23	4.1	44	7.8	31.7
9,152	67.5	736	5.2	1,491	4.8	8,501	27.5	2,405	7.8	2,473	8.0	30.7
1,866	58.2	194	5.7	706	8.8	1,933	24.0	434	5.4	953	11.8	29.0
997	51.3	119	5.8	160	4.0	654	16.4	216	5.4	890	22.3	42.7
4,990	67.1	222	2.9	774	5.2	3,332	22.4	1,077	7.3	1,210	8.2	32.8
1,079	59.1	143	7.3	221	4.6	784	16.4	180	3.8	1,280	26.8	47.5
710	56.0	126	9.0	205	6.4	553	17.3	135	4.2	520	16.3	35.7
3,039	60.3	243	4.6	633	5.2	2,899	23.9	731	6.0	1,674	13.8	33.7
5,951	80.1	310	4.0	877	5.4	4,140	25.6	966	6.0	1,299	8.0	32.2
234	43.4	7	1.3	27	2.7	188	18.5	112	11.0	124	12.2	37.3
596	75.4	46	5.5	91	5.3	455	26.7	127	7.4	112	6.6	32.0
1,042	65.1	122	7.1	322	7.4	1,116	25.7	229	5.3	509	11.7	31.8
63	43.2	19	11.5	28	7.6	26	7.1	0	0.0	121	32.9	53.5
266	59.1	20	4.3	38	4.0	136	14.1	46	4.8	184	19.1	46.7
9,121	49.3	1,204	6.1	2,585	6.2	10,235	24.5	3,064	7.4	3,224	7.7	29.3
1,571	64.5	167	6.4	243	4.8	1,231	24.1	332	6.5	393	7.7	32.9
637	54.7	98	7.5	206	7.4	609	22.0	122	4.4	312	11.3	31.0
504	69.0	43	5.6	55	3.3	342	20.3	92	5.5	327	19.4	40.4
27	81.8	0	0.0	0	0.0	0	0.0	0	0.0	10	25.6	60.1
2,042	74.3	157	5.4	315	5.2	1,421	23.4	356	5.9	442	7.3	33.6
7,069	56.0	832	6.2	1,693	5.7	7,606	25.8	2,188	7.4	2,289	7.8	30.8
1,751	52.5	234	6.6	576	7.0	1,945	23.8	616	7.5	694	8.5	29.2
2,360	45.6	312	5.7	1,155	8.7	4,113	31.1	981	7.4	588	4.5	23.9
523	52.0	108	9.7	228	8.1	524	18.5	173	6.1	422	14.9	30.5

COMMUNITY PROFILES

Community	Race: White No.	Race: White Percent	Race: Black No.	Race: Black Percent	Persons of Spanish Origin	Transportation to Work: Public Transportation	Transportation to Work: Auto, Truck, or Van	Transportation to Work: Persons Working Outside N/S
Shinnecock Hills	2,229	94.2	51	2.2	54	16	620	122
Shirley	17,478	96.7	273	1.5	1,117	398	5,265	691
Shoreham V.	563	99.3	0	0.0	7	0	207	8
Smithtown	30,524	98.8	118	.4	645	756	12,151	1,702
Sound Beach	7,967	98.7	12	.2	277	95	2,884	222
Southampton V.	3,236	80.9	745	18.6	30	118	1,441	185
South Huntington	14,613	98.4	46	.3	278	625	6,232	1,318
Southold	4,685	98.2	79	1.7	20	29	1,534	41
Springs	3,094	96.8	63	2.0	63	84	1,094	226
St. James	11,992	98.9	69	.6	89	223	4,546	633
Stony Brook	15,333	94.9	284	1.8	400	345	6,427	615
Tuckahoe	729	71.8	267	26.3	8	32	436	22
Village of the Branch	1,691	99.1	0	0.0	25	49	664	118
Wading River	4,202	96.8	104	2.4	92	49	1,436	87
Wainscott	344	93.5	0	0.0	0	0	82	0
Watermill-Sagaponack	903	93.9	59	6.1	0	47	332	100
West Babylon	36,881	88.5	4,436	10.6	1,385	1,540	15,815	3,163
West Bay Shore	5,084	99.4	15	.3	143	226	2,040	447
Westhampton	2,570	92.7	172	6.2	23	31	1,016	67
Westhampton Beach V.	1,551	92.2	126	7.5	28	36	569	70
Westhampton Beach U.	39	100.0	0	0.0	0	3	22	18
West Hills	5,974	98.4	24	.4	115	331	2,215	699
West Islip	29,370	99.5	17	.1	819	1,293	10,698	2,423
West Sayville	8,137	99.4	19	.2	170	147	2,912	305
Wyandanch	4,373	33.1	8,357	63.2	1,056	384	4,274	700
Yaphank	2,657	93.9	116	4.1	84	7	905	46

COMMUNITY PROFILES

Housing Units							Units in Structure				Persons
Total Units	Occupied Units No.	Occupied Units Percent	Renter Occupied No.	Renter Occupied Percent	Median Value Owner Occ.($)	Median Rent($)	One	Two	Three Or More	Mobile Homes	per Unit
1,986	776	39.1	190	24.5	69,779	225	670	46	281	0	2.3
5,632	5,044	89.6	825	16.4	33,224	281	4,950	323	92	0	3.6
189	173	91.5	31	17.9	81,905	342	170	3	0	0	3.3
8,739	8,608	98.5	1,189	13.8	59,684	308	7,769	240	704	10	3.5
3,315	2,648	79.9	583	22.0	39,198	275	2,722	181	60	0	3.0
2,542	1,618	63.7	468	28.9	69,586	252	2,101	44	88	5	2.4
4,607	4,535	98.4	520	11.5	61,250	313	4,048	476	77	0	3.2
2,871	1,957	68.2	335	17.1	63,165	242	2,101	44	88	5	2.4
2,524	1,264	50.1	212	16.8	62,203	270	1,704	23	39	7	2.5
3,826	3,630	94.9	451	12.4	48,188	310	3,384	130	303	0	3.2
5,204	4,955	95.2	548	11.1	59,195	381	4,857	131	67	0	3.3
548	385	70.3	79	20.5	56,452	230	372	16	19	0	2.6
488	476	97.5	18	3.8	64,939	333	482	5	1	0	3.6
2,087	1,484	71.1	273	18.4	52,708	263	1,298	50	32	138	2.8
395	181	45.8	62	34.3	80,588	264	192	6	0	0	2.0
869	380	43.7	54	14.2	122,635	230	548	28	0	0	2.5
12,749	12,396	97.2	2,867	23.1	42,190	332	9,795	1,624	1,325	5	3.3
1,581	1,561	98.7	102	6.5	44,685	317	1,410	59	112	0	3.3
1,438	1,028	71.5	334	32.5	61,446	268	1,076	111	41	52	2.7
2,044	696	34.1	186	26.7	71,163	280	620	39	120	0	2.4
517	19	3.7	0	0.0	137,500	N/A	34	0	0	0	2.1
1,901	1,872	98.5	126	6.7	75,007	367	1,799	70	32	0	3.2
8,477	8,299	97.9	724	8.7	44,399	304	7,739	519	204	8	3.5
2,596	2,543	98.0	577	22.7	38,049	313	2,094	121	376	0	3.2
3,672	3,380	92.1	925	27.4	39,959	311	3,176	346	150	0	3.9
1,164	900	77.3	212	23.6	37,941	276	1,068	60	25	0	2.8

COMMUNITY PROFILES

	Ranked Major Single Ancestry Groups					
	First		Second		Third	
Community	Group	No. of Persons	Group	No. of Persons	Group	No. of Persons
Shinnecock Hills	Irish	337	Italian	220	German	145
Shirley	Italian	4,508	Irish	922	German	903
Shoreham V.	Italian	58	English	56	German	49
Smithtown	Italian	6,083	Irish	2,458	German	2,073
Sound Beach	Italian	1,487	German	717	Irish	703
Southampton V.	English	405	German	322	Polish	318
South Huntington	Italian	2,596	German	1,161	Irish	1,066
Southold	German	481	Polish	398	English	320
Springs	English	436	German	282	Irish	280
St. James	Italian	1,963	Irish	1,093	German	813
Stony Brook	Irish	1,488	Italian	1,103	German	1,091
Tuckahoe	Polish	71	Irish	66	German	48
Village of the Branch	Italian	179	Irish	155	German	151
Wading River	German	418	Italian	380	Irish	305
Wainscott	English	132	German	40	Irish	17
Watermill-Sagaponack	English	151	Polish	80	Irish	48
West Babylon	Italian	10,937	Irish	2,811	German	2,458
West Bay Shore	Italian	772	Irish	524	German	485
Westhampton	Italian	189	German	165	English	140
Westhampton Beach V.	English	146	Irish	138	German	108
Westhampton Beach U.	German	10	Irish	9	English-Russian	4-4
West Hills	Italian	1,006	German	555	Irish	410
West Islip	Italian	6,287	Irish	2,964	German	2,242
West Sayville	Irish	934	Italian	891	German	572
Wyandanch	Other	8,062	Italian	884	Irish	279
Yaphank	German	495	Italian	278	Irish	136

COMMUNITY PROFILES

Total Households (H/H)				
Total	Married Couple Family	Married With Children	Sing. Parent H/H w. child.	Single Person H/H
774	481	159	0	246
5,010	3,963	2,771	349	479
169	136	96	5	24
8,688	6,941	4,431	429	982
2,639	1,856	1,103	170	535
1,554	801	323	91	553
4,522	3,534	1,833	195	544
1,994	1,295	444	76	503
1,251	755	320	74	370
3,664	2,740	1,526	212	550
4,990	3,905	2,266	200	732
408	198	84	22	165
480	389	229	21	49
1,420	977	578	46	334
196	87	16	7	98
410	250	83	22	116
12,346	9,128	5,115	769	1,677
1,595	1,211	633	85	193
1,046	637	358	87	275
675	364	124	55	214
23	10	0	0	13
1,859	1,512	794	55	207
8,182	6,515	3,833	360	896
2,563	1,762	1,061	199	435
3,351	2,168	1,428	608	339
904	634	355	37	194

COMMUNITY PROFILE DEFINITIONS

COMMUNITY is defined by the boundaries of the Census Designated Places (CDP) of the 1980 U.S. Census. Maps of the CDP's follow the community profile data. (See Municipalities and CDP map in Map Section of this volume.)

TOWN is the town in which the community is located. In some instances a community crosses one or two town boundaries and can therefore be in two or three towns.

LEGISLATIVE DISTRICTS are those districts from which legislative representatives are elected. Complete Legislative District maps are included at the end of this volume.

U.S. CONGRESSIONAL DISTRICTS - The districts from which U.S. Congressmen are elected. Suffolk encompasses all or part of three Congressional districts. These representatives create and pass federal laws in Washington, D.C.

N.Y.S. SENATORIAL DISTRICTS - The districts from which New York State Senators are elected. Suffolk encompasses all or part of five N.Y.S. Senatorial districts. These Senators create and pass N.Y.S. laws in Albany, N.Y.

N.Y.S ASSEMBLY DISTRICTS - The districts from which New York State Assemblymen are elected. Suffolk encompasses eleven N.Y.S. Assembly districts. These Assemblymen create and pass N.Y.S. laws in Albany, N.Y.

SUFFOLK COUNTY LEGISLATIVE DISTRICTS - The districts from which Suffolk County Legislators are elected. Suffolk encompasses eighteen Legislative districts. These Legislators create and pass Suffolk County laws at the dual County Centers at Riverhead and Hauppauge, New York.

SCHOOL DISTRICT - An area surrounded by arbitrary boundaries which delineate the responsibility for public elementary and secondary education. There may be more than one school district within a community. There are 73 school districts totally or partially within Suffolk County. (See School District map in the Map Section of this volume.)

LAND AREA - The land area of the community in square miles. This information was provided by the N.Y.S. Data Center.

TOTAL POPULATION - The total population of the community as of April 1, 1980 as compiled from the 1980 U.S. Census of Population.

PERCENT CHANGE FROM 1970 TO 1980 - The percent change in the number of people in the community from April 1, 1970 to April 1, 1980 based on data from the 1970 and 1980 U.S. Census of Population.

INCOME - Income information from the 1980 Census of Population based on the full year of 1979.

MEDIAN FAMILY INCOME - The median fmily income of families in 1979.

MEDIAN HOUSEHOLD INCOME - The median household income of households in 1979.

PER CAPITA INCOME - The per capita income in 1979.

NUMBER AND PERCENT OF PERSONS BELOW POVERTY LEVEL - The total number of persons below poverty level in 1979 and those persons as a percent of all persons. Poverty level is based upon a matrix which considers family income in conjunction with family size.

EDUCATION - The education information is based upon data from the 1980 Census of Population.

MEDIAN SCHOOL YEARS COMPLETED - This is the median number of school years completed by persons twenty five years old and older on April 1, 1980.

PERCENT HIGH SCHOOL GRADUATES - This is the percent of persons 25 years old and over who were high school graduates.

PERCENT COLLEGE GRADUATES - This is the percent of persons 25 years old and over who have at least 4 years of college.

EMPLOYMENT - The employment information is based upon data from the 1980 Census of Population.

NUMBER AND PERCENT OF WHITE COLLAR WORKERS - The number of white collar workers includes those persons 16 years old and over who are in professional, managerial, sales and clerical occupations. The percent of white collar workers is the proportion that white collar workers are of all workers.

NUMBER AND PERCENT OF UNEMPLOYED WORKERS - The number of unemployed is those persons 16 and over who were in the labor force looking for employment on April 1, 1980. The percent of unemployed is the proportion that unemployed workers are of all persons in the labor force.

AGE - The age information is based upon data from the 1980 Census of Population. The census reported the ages of the people as of April 1, 1980. The percent calculation is the proportion of persons in each age cohort of the total population.

MEDIAN AGE - The median age is the median age of all persons in the community as of 4/1/83.

RACE AND ETHNICITY -

NUMBER AND PERCENT WHITE - The number and proportion of persons who reported their race as white for the 1980 Census of Population.

NUMBER AND PERCENT BLACK - The number and proportion of persons who reported their race as black for the 1980 Census of Population.

NUMBER OF SPANISH ORIGIN - The number of persons who reported themselves of Spanish Origin.

TRANSPORTATION TO WORK - Data based upon the 1980 Census of Population which enumerates those workers 16 years old and over by means of transportation to work. The two categories listed are WORKERS USING PUBLIC TRANSPORTATION and WORKERS USING AUTO, TRUCK OR VAN which exclude those workers who walked, used other means of transportation or who worked at home.

TOTAL WORKING OUTSIDE NASSAU/SUFFOLK is an approximation of those persons working in New York City.

HOUSING - Housing data is based upon the 1980 Census of Housing.

TOTAL UNITS - The total number of housing units in the community.

NUMBER AND PERCENT OF OCCUPIED UNITS - The number of housing units occupied on 4/1/83 and the proportion of all units which are occupied.

NUMBER AND PERCENT OF RENTER OCCUPIED UNITS - The number of housing units occupied by renters on 4/1/83 and the proportion of all occupied units which are renter occupied.

MEDIAN VALUE OF OWNER OCCUPIED UNITS - The median value of all occupied units in the community on 4/1/83.

MEDIAN RENT - The median rent paid for all rental units in the community on 4/1/83.

UNITS IN STRUCTURE - The number of units in each structure. ONE unit structures are single family homes, TWO unit structures are two family homes and THREE OR MORE unit structures are likely to be apartment buildings or co-ops. MOBILE HOMES is self defining. PERSONS PER UNIT is the average number of persons per occupied unit in the community as of 4/1/83.

NUMBER OF PERSONS IN MAJOR SINGLE ANCESTRY GROUPS - The number of people in the top three ancestry groups who indicated single ancestry from the U.S. Census 1980.

TOTAL HOUSEHOLDS - The total number of households in the community as of 4/1/83. MARRIED COUPLE FAMILIES include the sub-category of MARRIED WITH CHILDREN. SINGLE PARENT HOUSEHOLD, WITH CHILDREN and SINGLE PERSON HOUSEHOLDS are other household categories. When the above three categories are added, the sum is less than total households. The difference is "other family households" such as sisters living together as a family.



BRIGHTWATERS - Village Green

SUFFOLK COUNTY BIRTHS AND DEATHS

Year	Births	Deaths	Difference
1950	5,357	2,686	2,671
1951	6,249	2,777	3,472
1952	6,946	2,904	4,042
1953	7,979	3,096	4,883
1954	9,240	3,262	5,978
1955	10,804	3,587	7,217
1956	12,097	3,849	8,248
1957	13,645	4,100	9,545
1958	14,573	4,477	10,096
1959	15,701	4,774	10,927
1960	17,109	5,089	12,020
1961	17,937	5,408	12,529
1962	18,374	5,542	12,832
1963	19,286	5,994	13,292
1964	19,794	6,188	13,606
1965	19,123	6,541	12,582
1966	18,583	6,935	11,648
1967	18,441	7,206	11,235
1968	18,275	7,588	10,687
1969	19,569	7,749	11,820
1970	20,325	8,071	12,254
1971	18,986	8,237	10,749
1972	17,261	8,503	8,758
1973	16,979	8,322	8,657
1974	17,739	8,702	9,037
1975	17,282	8,514	8,768
1976	17,326	8,777	8,549
1977	17,211	8,851	8,360
1978	16,697	9,097	7,600
1979	16,568	8,838	7,730
1980	16,498	9,683	6,815
1981	16,613	9,465	7,148

Sources: N.Y.S. Dept. of Health, Suffolk County Dept. of Health



TYPICAL APARTMENT COMPLEX



TYPICAL RESIDENTIAL DEVELOPMENT

TYPICAL RURAL ESTATE

HOUSING

A variety of housing choices is available to the residents of Suffolk County. This section summarizes the components of the housing inventory based on the 1980 and 1970 Census of Housing provided by the U.S. Department of Commerce.

The following housing information has been included for the county and the towns:

Total Units	Subsidized Housing Units
Occupied Units	Owner Occupied Units
Vacant Units	Renter Occupied Units
Seasonal Units	Value of Owned Units
Apartment Units	Monthly Contract Rents
Condominium Units	Size of Units
Mobile Homes	Persons Per Room
Senior Citizen Housing Units	Year Structure Built
	Median Value

Detailed lists are included for the following types of housing:
Apartments
Condominiums
Condominium Homeowner's Associations
Mobile Home Parks
Senior Citizen Housing
Publically Assisted Housing

A list of the Residential and Institutional Facilities licensed by the New York State Department of Social Services is included in the Sources For Help section of this volume.

TOTAL HOUSING UNITS AND COMPONENTS OF THE HOUSING INVENTORY
BY TOWN, 1970 AND 1980

TOWN	Year-Round Units		Occupied Units		Vacant Units	
	1970	1980	1970	1980	1970	1980
Babylon Town	54,279	62,766	53,320	61,097	958	1,669
Brookhaven Town	71,164	115,501	65,989	109,266	5,175	6,235
East Hampton Town	6,231	7,581	3,837	5,760	2,394	1,821
Huntington Town	53,500	61,269	52,351	60,142	1,149	1,127
Islip Town	70,111	87,632	68,370	84,881	1,741	2,751
Riverhead Town	6,483	8,130	6,084	7,492	399	638
Shelter Island Town	1,140	1,516	646	887	494	629
Smithtown Town	27,543	32,614	27,037	31,986	506	628
Southampton Town	14,468	19,291	12,123	16,747	2,345	2,544
Southold Town	7,131	8,348	5,829	7,461	1,302	887
SUFFOLK COUNTY	312,050	404,648	95,586	385,719	16,463	18,929

TOWN	Seasonal/ Migratory Units		Total Units			
			Number of Units		Change 1970-1980	
	1970	1980	1970	1980	Number	Per cent
Babylon Town	643	382	54,922	63,148	8,226	14.98
Brookhaven Town	7,143	5,332	78,307	120,833	42,526	54.31
East Hampton Town	1,714	5,390	7,945	12,971	5,026	63.26
Huntington Town	458	316	53,958	61,585	7,627	14.14
Islip Town	2,071	2,200	72,182	89,832	17,650	24.45
Riverhead Town	1,450	1,028	7,933	9,158	1,225	15.44
Shelter Island Town	343	302	1,483	1,818	335	22.59
Smithtown Town	228	167	27,771	32,781	5,010	18.04
Southampton Town	6,669	9,175	21,137	28,466	7,329	34.67
Southold Town	1,609	2,782	8,740	11,130	2,390	27.35
SUFFOLK COUNTY	22,328	27,074	334,378	431,722	97,344	29.11

SUMMARY HOUSING STATISTICS BY TOWN, 1980

TOWN	Apartments(1)	Condominiums(2)	Condominium Homeowners Associated(3)	Mobile Homes(4)	Senior Citizen Housing(5)	Subsidized Housing(6)
Babylon Town	3,568	957	0	500	378	401
Brookhaven Town	8,319	3,378	1,606	0	4,792	2,575
East Hampton Town	14	129	35	385	0	25
Huntington Town	617	112	196	0	300	894
Islip Town	7,291	1,740	290	722	758	1,142
Riverhead Town	307	35	0	1,371	114	556
Shelter Island Town	0	0	0	0	0	2
Smithtown Town	1,216	548	0	15	1,170	452
Southampton Town	279	774	0	689	0	76
Southold Town	132	41	0	0	0	27
SUFFOLK COUNTY	21,743	7,714	2,127	3,682	7,512	6,150

(1) Apartments in apartment complexes. See Apartments p. 80.
(2) Condominiums existing and under construction. See Condominiums p. 86.
(3) See Condominium Homeowners Associations p. 89.
(4) Mobile Homes in mobile home parks. See Mobile Home Parks, 1983 p. 91.
(5) Number of units designated for senior citizen use. See Sr. Citizen Housing p. 94.
(6) See Publically Assisted Housing in Suffolk County p. 96.

SECOND HOMES IN SUFFOLK COUNTY BY TOWN, 1970 AND 1980

	1970		1980	
TOWN	Number	% of Total Housing Units	Number	% of Total Housing Units
Babylon Town	818	1.49	510	.81
Brookhaven Town	10,053	12.80	6,373	5.27
East Hampton Town	3,709	46.70	6,418	49.48
Huntington Town	793	1.47	465	.76
Islip Town	2,505	3.48	2,383	2.65
Riverhead Town	1,611	20.45	1,117	12.20
Shelter Island Town	775	52.91	602	33.11
Smithtown Town	368	1.32	262	.80
Southampton Town	7,993	37.95	10,172	35.73
Southold Town	2,660	30.59	3,185	28.62
SUFFOLK COUNTY	31,285	9.36	31,487	7.29

TENURE OF HOUSING BY TOWN, 1970 AND 1980

TOWN	1970 All Occupied Units Total	1970 Owner Occupied Number	1970 Owner Occupied % of Total	1970 Renter Occupied Number	1970 Renter Occupied % of Total
Babylon Town	53,320	43,240	81.10	10,080	18.90
Brookhaven Town	65,989	54,206	82.14	11,783	17.86
East Hampton Town	3,837	3,123	81.39	714	18.61
Huntington Town	52,351	45,514	86.94	6,837	13.06
Islip Town	68,370	56,789	83.06	11,581	16.94
Riverhead Town	6,084	4,462	73.34	1,622	26.66
Shelter Island Town	646	570	88.24	76	11.76
Smithtown Town	27,037	23,873	88.30	3,164	11.70
Southampton Town	12,123	9,394	77.49	2,729	22.51
Southold Town	5,829	4,645	79.69	1,184	20.31
SUFFOLK COUNTY	295,586	245,816	83.16	49,770	16.84

TOWN	1980 All Occupied Units Total	1980 Owner Occupied Number	1980 Owner Occupied % of Total	1980 Renter Occupied Number	1980 Renter Occupied % of Total
Babylon Town	61,097	47,126	77.13	13,971	22.87
Brookhaven Town	109,266	84,903	77.70	24,363	22.30
East Hampton Town	5,760	4,534	78.72	1,226	21.28
Huntington Town	60,142	51,267	85.24	8,875	14.76
Islip Town	84,881	67,107	79.06	17,774	20.94
Riverhead Town	7,492	5,719	76.33	1,773	23.67
Shelter Island Town	887	740	83.43	147	16.57
Smithtown Town	31,986	27,903	87.24	4,083	12.76
Southampton Town	16,747	12,724	75.98	4,023	24.02
Southold Town	7,461	5,983	80.19	1,478	19.81
SUFFOLK COUNTY	385,719	308,006	79.85	77,713	20.15

VACANT YEAR-ROUND HOUSING UNITS BY REASON FOR VACANCY BY TOWN, 1980

TOWN	TOTAL YEAR-ROUND UNITS	VACANT YEAR-ROUND: Total Number Vacant Units	Total Units For Sale	Total Units For Rent	Units For Occasional Use	Total Other Vacant Units
Babylon Town	62,766	1,669	455	431	128	655
Brookhaven Town	115,501	6,235	1,601	1,274	1,041	2,319
East Hampton Town	7,581	1,821	224	234	1,028	335
Huntington Town	61,269	1,127	275	242	149	461
Islip Town	87,632	2,751	763	642	183	1,163
Riverhead Town	8,130	638	143	136	89	270
Shelter Island Town	1,516	629	20	24	300	285
Smithtown Town	32,614	628	165	128	95	240
Southampton Town	19,291	2,544	359	604	997	584
Southold Town	8,348	887	117	148	403	219
SUFFOLK COUNTY	404,648	18,929	4,122	3,863	4,413	6,531

VALUE OF OWNER OCCUPIED HOUSING UNITS BY TOWN, 1970 AND 1980

VALUE IN DOLLARS	BABYLON TOWN Number of Units 1970	1980	BROOKHAVEN TOWN Number of Units 1970	1980	EAST HAMPTON TOWN Number of Units 1970	1980
Less than $10,000	582	85	2,110	221	125	18
$10,000-14,999	2,959	159	6,575	417	226	20
$15,000-19,999	10,505	370	12,484	1,116	434	38
$20,000-24,999	13,173	979	12,523	3,004	538	67
$25,000-34,999	10,870	7,111	12,883	20,438	643	187
$35,000-49,999	2,106	21,852	4,834	32,824	452	635
$50,000 or over	362	10,071	1,181	17,833	391	2,800
Total	40,557	40,627	52,590	75,853	2,809	3,765

VALUE IN DOLLARS	HUNTINGTON TOWN Number of Units 1970	1980	ISLIP TOWN Number of Units 1970	1980	RIVERHEAD TOWN Number of Units 1970	1980
Less than $10,000	202	31	779	57	217	48
$10,000-14,999	1,026	47	4,313	116	447	61
$15,000-19,999	3,789	96	13,976	339	774	92
$20,000-24,999	7,656	320	17,965	1,341	682	204
$25,000-34,999	13,841	1,712	13,696	14,512	709	796
$35,000-49,999	10,541	9,440	3,324	30,847	288	1,328
$50,000 or over	6,795	35,082	1,144	12,556	95	1,586
Total	43,850	46,728	55,197	59,768	3,212	4,115

VALUE IN DOLLARS	SHELTER ISLAND T. Number of Units 1970	1980	SMITHTOWN TOWN Number of Units 1970	1980	SOUTHAMPTON TOWN Number of Units 1970	1980
Less than $10,000	22	1	160	22	431	57
$10,000-14,999	43	1	605	36	946	72
$15,000-19,999	67	6	1,816	66	1,572	133
$20,000-24,999	83	13	4,189	202	1,697	269
$25,000-34,999	110	36	9,978	1,198	1,785	996
$35,000-49,999	90	77	5,490	8,061	1,053	2,533
$50,000 or over	94	505	1,104	16,076	848	6,662
Total	509	639	23,342	25,661	8,332	10,722

VALUE IN DOLLARS	SOUTHOLD TOWN Number of Units 1970	1980	SUFFOLK COUNTY Number of Units 1970	1980
Less than $10,000	221	18	4,849	558
$10,000-14,999	569	19	17,709	948
$15,000-19,999	864	60	46,281	2,316
$20,000-24,999	821	121	59,327	6,520
$25,000-34,999	935	449	65,450	47,435
$35,000-49,999	488	1,268	28,666	108,865
$50,000 or over	280	3,395	12,294	106,566
Total	4,178	5,330	234,576	273,208

MONTHLY CONTRACT RENTS BY TOWN, 1970 AND 1980

MONTHLY RENT	BABYLON TOWN Number of Units 1970	1980	BROOKHAVEN TOWN Number of Units 1970	1980	EAST HAMPTON TOWN Number of Units 1970	1980
Less than $100	1,055	123	1,929	706	232	23
$100-149	3,537	294	4,219	721	198	86
$150-199	3,633	685	3,639	1,254	81	163
$200-249	958	1,575	631	3,051	9	256
$250 or more	271	10,349	307	16,396	10	443
No Cash Rent	555	656	869	1,109	131	197
Total	10,009	13,682	11,594	23,237	661	1,168

MONTHLY RENT	HUNTINGTON TOWN Number of Units 1970	1980	ISLIP TOWN Number of Units 1970	1980	RIVERHEAD TOWN Number of Units 1970	1980
Less than $100	959	219	1,376	467	516	99
$100-149	2,254	241	3,210	464	569	196
$150-199	1,906	432	4,884	753	262	203
$200-249	559	1,231	1,202	1,456	20	331
$250 or more	430	5,899	225	13,229	3	695
No Cash Rent	598	645	576	887	143	138
Total	6,706	8,667	11,473	17,256	1,513	1,662

MONTHLY RENT 1970	SHELTER ISLAND T. Number of Units 1970	1980	SMITHTOWN TOWN Number of Units 1970	1980	SOUTHAMPTON TOWN Number of Units 1970	1980
Less than $100	29	1	379	179	900	91
$100-149	15	14	752	146	1,020	283
$150-199	3	26	1,190	194	305	626
$200-249	0	22	416	393	39	845
$250 or more	2	30	165	2,762	23	1,532
No Cash Rent	23	37	191	260	365	479
Total	72	130	3,093	3,934	2,652	3,856

MONTHLY RENT 1970	SOUTHOLD TOWN Number of Units 1970	1980	SUFFOLK COUNTY Number of Units 1970	1980
Less than $100	607	64	7,982	1,972
$100-149	257	136	16,031	2,581
$150-199	58	242	15,961	4,578
$200-249	15	331	3,849	9,491
$250 or more	0	374	1,436	51,709
No Cash Rent	190	212	3,641	4,620
Total	1,127	1,359	48,900	74,951

SIZE OF YEAR-ROUND HOUSING UNITS BY TOWN, 1970 AND 1980

SIZE OF UNIT (Number of Rooms)	BABYLON TOWN Number of Units		BROOKHAVEN TOWN Number of Units		EAST HAMPTON TOWN Number of Units	
	1970	1980	1970	1980	1970	1980
One	247	375	414	926	20	144
Two	752	1,026	994	1,704	107	209
Three	3,760	5,124	4,139	8,784	431	398
Four	7,175	7,625	10,135	15,152	1,533	1,342
Five	10,074	10,166	13,368	20,620	1,560	1,763
Six or more	32,270	38,450	42,114	68,315	2,580	3,725
Total	54,278	62,766	71,164	115,501	6,231	7,581

SIZE OF UNIT (Number of Rooms)	HUNTINGTON TOWN Number of Units		ISLIP TOWN Number of Units		RIVERHEAD TOWN Number of Units	
	1970	1980	1970	1980	1970	1980
One	290	327	488	566	57	82
Two	521	878	1,014	1,316	115	150
Three	2,357	2,729	4,480	6,659	529	550
Four	4,258	4,226	7,466	9,136	1,465	1,853
Five	6,853	6,423	12,560	13,441	1,560	1,950
Six or more	39,221	46,686	44,103	56,514	2,757	3,545
Total	53,500	61,269	70,111	87,632	6,483	8,130

SIZE OF UNIT (Number of Rooms)	SHELTER ISLAND T. Number of Units		SMITHTOWN TOWN Number of Units		SOUTHAMPTON TOWN Number of Units	
	1970	1980	1970	1980	1970	1980
One	2	4	131	121	178	437
Two	14	17	247	321	261	404
Three	30	44	1,120	1,657	940	1,144
Four	156	133	1,965	2,114	2,870	3,152
Five	289	277	2,821	2,824	3,587	4,663
Six or more	649	1,041	21,259	25,577	6,632	9,491
Total	1,140	1,516	27,543	32,614	14,468	19,291

SIZE OF UNIT (Number of Rooms)	SOUTHOLD TOWN Number of Units		SUFFOLK COUNTY Number of Units	
	1970	1980	1970	1980
One	34	55	1,861	3,037
Two	108	85	4,133	6,110
Three	326	408	18,112	27,497
Four	1,269	1,132	38,292	45,865
Five	1,632	1,731	54,304	63,858
Six or more	3,762	4,937	195,347	258,281
Total	7,131	8,348	312,049	404,648

NUMBER OF PERSONS PER ROOM BY TOWN, 1970 AND 1980

NUMBER OF PERSONS PER ROOM	BABYLON TOWN Number of Units 1970	BABYLON TOWN Number of Units 1980	BROOKHAVEN TOWN Number of Units 1970	BROOKHAVEN TOWN Number of Units 1980	EAST HAMPTON TOWN Number of Units 1970	EAST HAMPTON TOWN Number of Units 1980	HUNTINGTON TOWN Number of Units 1970	HUNTINGTON TOWN Number of Units 1980
All Occupied Units								
1.00 or less	49,756	59,098	62,150	106,292	3,637	5,645	50,760	59,336
1.01 to 1.50	3,048	1,672	3,199	2,476	157	89	1,339	662
1.51 or more	516	327	640	498	43	26	252	144
Total	53,320	61,097	65,989	109,266	3,837	5,760	52,351	60,142
Owner Occupied								
1.00 or less	40,731	45,883	51,586	83,119	2,981	4,471	44,374	50,777
1.01 to 1.50	2,212	1,111	2,284	1,583	111	53	1,009	442
1.51 or more	297	132	336	201	31	10	131	48
Total	43,240	47,126	54,206	84,903	3,123	4,534	45,514	51,267
Renter Occupied								
1.00 or less	9,025	13,215	10,564	23,173	656	1,174	6,386	8,559
1.01 to 1.50	836	561	915	893	46	36	330	220
1.51 or more	219	195	304	297	12	16	121	96
Total	10,080	13,971	11,783	24,363	714	1,226	6,837	8,875

NUMBER OF PERSONS PER ROOM	ISLIP TOWN Number of Units 1970	ISLIP TOWN Number of Units 1980	RIVERHEAD TOWN Number of Units 1970	RIVERHEAD TOWN Number of Units 1980	SHELTER ISLAND Number of Units 1970	SHELTER ISLAND Number of Units 1980	SMITHTOWN TOWN Number of Units 1970	SMITHTOWN TOWN Number of Units 1980
All Occupied Units								
1.00 or less	63,651	81,938	5,693	7,292	633	881	26,207	31,620
1.01 to 1.50	3,959	2,462	288	159	12	6	725	318
1.51 or more	760	481	103	41	1	0	105	48
Total	68,370	84,881	6,084	7,492	646	887	27,037	31,986
Owner Occupied								
1.00 or less	53,250	65,245	4,234	5,615	559	736	23,244	27,638
1.01 to 1.50	3,102	1,625	180	90	11	4	570	246
1.51 or more	437	237	48	14	0	0	59	19
Total	56,789	67,107	4,462	5,719	570	740	23,873	27,903
Renter Occupied								
1.00 or less	10,401	16,693	1,459	1,677	74	145	2,963	3,982
1.01 to 1.50	857	837	108	69	1	2	155	72
1.51 or more	323	244	55	27	1	0	46	29
Total	11,581	17,774	1,622	1,773	76	147	3,164	4,083

NUMBER OF PERSONS PER ROOM	SOUTHHAMPTON TOWN Number of Units 1970	SOUTHHAMPTON TOWN Number of Units 1980	SOUTHOLD TOWN Number of Units 1970	SOUTHOLD TOWN Number of Units 1980	SUFFOLK COUNTY Number of Units 1970	SUFFOLK COUNTY Number of Units 1980
All Occupied Units						
1.00 or less	11,531	16,361	5,620	7,358	279,638	375,821
1.01 to 1.50	478	283	168	77	13,373	8,204
1.51 or more	114	103	41	26	2,575	1,694
Total	12,123	16,747	5,829	7,461	295,586	385,719
Owner Occupied						
1.00 or less	9,043	12,531	4,511	5,930	234,513	301,945
1.01 to 1.50	293	159	109	47	9,881	5,360
1.51 or more	58	34	25	6	1,422	701
Total	9,394	12,724	4,645	5,983	245,816	308,006
Renter Occupied						
1.00 or less	2,488	3,830	1,109	1,428	45,125	73,876
1.01 to 1.50	185	124	59	30	3,492	2,844
1.51 or more	56	69	16	20	1,153	993
Total	2,729	4,023	1,184	1,478	49,770	77,713

YEAR-ROUND HOUSING UNITS BY YEAR STRUCTURE BUILT BY TOWN, 1980

TOWN	Total Year-round Housing Units	1979 to 3/80	1975 to 1978	1970 to 1974
Babylon Town	62,797	299	2,069	5,401
Brookhaven Town	115,600	2,202	14,347	26,671
East Hampton Town	7,840	302	767	947
Huntington Town	61,322	744	2,134	4,828
Islip Town	87,614	742	4,474	12,380
Riverhead Town	8,222	87	535	1,413
Shelter Island Town	1,538	33	113	201
Smithtown Town	32,630	707	1,561	3,239
Southampton Town	19,623	441	1,608	2,705
Southold Town	8,481	144	655	852
SUFFOLK COUNTY	405,667	5,701	28,263	58,637

TOWN	1960 to 1969	1950 to 1959	1940 to 1949	1939 or Earlier
Babylon Town	17,016	23,110	6,661	8,241
Brookhaven Town	31,447	18,931	8,399	13,603
East Hampton Town	1,886	1,157	655	2,126
Huntington Town	19,212	19,372	5,081	9,951
Islip Town	30,080	24,127	5,486	10,325
Riverhead Town	2,185	1,415	791	1,796
Shelter Island Town	300	232	98	561
Smithtown Town	15,482	7,376	1,575	2,690
Southampton Town	4,695	3,726	1,496	4,952
Southold Town	1,364	1,490	654	3,322
SUFFOLK COUNTY	123,667	100,936	30,896	57,567

MEDIAN VALUE OF SPECIFIED OWNER-OCCUPIED UNITS, 1970 AND 1980

TOWN	1970	1980
Babylon Town	22,400	42,900
Brookhaven Town	22,000	39,500
East Hampton Town	26,300	70,000
Huntington Town	31,700	66,700
Islip Town	22,400	40,000
Riverhead Town	21,200	44,400
Shelter Island Town	28,600	72,300
Smithtown Town	29,900	57,200
Southampton Town	23,600	60,200
Southold Town	22,600	59,300
SUFFOLK COUNTY	24,100	45,600

SUFFOLK COUNTY COMMUNITIES: TOTAL HOUSING UNITS AND PERCENT OF TOTAL HOUSING UNITS HELD FOR SEASONAL AND OCCASIONAL USE, 1980

Area Name	Total Housing Units	Percent of Total(1)
Amagansett	1,951	46.2
Amityville V.	3,245	.8
Aquebogue	453	16.7
Asharoken V.	255	14.9
Babylon V.	4,387	.5
Bay Shore	4,368	.5
Bayport	2,923	.3
Belle Terre V.	262	2.6
Bellport V.	1,081	3.8
Blue Point	1,409	2.2
Bohemia	2,956	.3
Brentwood	11,567	.1
Bridgehampton	996	19.8
Brightwaters V.	1,138	.6
Brookhaven	1,010	3.5
Brookhaven Natl. Lab	131	20.6
Calverton-Roanoke	2,368	5.8
Center Moriches	2,074	5.0
Centereach	8,172	.8
Centerport	2,288	1.9
Central Islip	6,186	.1
Central Islip Psych. Ctr	19	.0
Cold Spring Harbor	1,744	1.0
Commack	9,364	.1
Copiague	6,518	.6
Coram	8,415	.7
Cutchogue-New Suffolk	1,561	27.3
Deer Park	8,817	.2
Dering Harbor V.	31	74.1
Dix Hills	7,045	.1
East Farmingdale	1,460	.0
East Hampton V.	1,652	41.2
East Islip	4,182	.3
East Moriches-Eastport	1,764	3.6
East Northport	6,153	.4
East Patchogue	6,588	2.0
East Quogue	2,299	28.4
East Shoreham	1,061	1.6
Eatons Neck	535	9.3
Eatons Nk. Coast Guard Sta.	11	.0
Elwood	3,292	.4
Farmingville	4,029	3.1
Fire Island	3,093	94.7
Fishers Island	426	66.1
Fort Salonga	2,954	3.2
Gilgo-Oak Bch-Captree I.	418	58.8
Gordon Heights	567	1.0
Great River	485	.0
Greenlawn	4,181	.3
Greenport V.	937	5.2
Greenport West	1,027	28.8
Hampton Bays	4,632	35.4
Hampton Park	656	20.4
Hauppauge	6,046	.3
Head of the Harbor V.	330	1.5
Holbrook	6,941	.5
Holtsville	3,893	1.2
Huntington	7,739	.6
Huntington Bay V.	549	1.2
Huntington Station	9,663	.2
Islip	4,534	.2
Islip Terrace	1,632	.6
Jamesport	700	35.0
Kings Park	4,680	.8
Kings Park Psych. Ctr.	62	11.2
Lake Grove V.	3,092	1.4
Lake Ronkonkoma	11,951	1.3
Laurel	575	38.2
Lindenhurst V.	8,665	.7
Lloyd Harbor V.	1,037	3.4
Manorville	2,488	2.8
Mastic	3,356	5.0
Mastic Beach	3,932	24.3
Mattituck	1,910	21.1
Medford	5,917	.9
Melville	2,295	.3
Middle Island	2,075	1.4
Miller Place	2,529	3.5
Montauk	3,511	62.9
Mount Sinai	1,995	3.2

(1) Percent of Housing Units held for seasonal and occasional use.

SUFFOLK COUNTY COMMUNITIES: TOTAL HOUSING UNITS AND PERCENT OF TOTAL HOUSING UNITS HELD FOR SEASONAL AND OCCASIONAL USE, 1980 (Cont'd.)

Area Name	Total Housing Units	Percent of Total(1)
Napeague-Hither Hills	451	82.0
Nesconset	3,080	1.0
Nissequogue V.	454	4.8
North Amityville	3,956	.1
North Babylon	5,767	.0
North Bay Shore	9,899	.1
North Bellport	2,080	.7
North Great River	3,127	.3
North Haven V.	459	27.8
North Lindenhurst	3,494	.1
North Patchogue	2,475	2.3
North Sea	944	49.5
Northport Veterans Hosp.	13	.0
Northport V.	2,770	.5
Northville	944	4.9
Northwest Harbor	1,766	37.4
Noyack	2,149	44.9
Oakdale	2,573	.7
Ocean Beach V.	633	85.4
Old Field V.	290	6.8
Orient - East Marion	1,219	44.2
Patchogue V.	4,730	1.0
Peconic	601	30.9
Pilgrim Psych. Ctr.	44	2.2
Poospatuck Indian Reserv	59	5.0
Poquott V.	261	13.7
Port Jefferson Sta.	4,800	.5
Port Jefferson V.	2,355	.5
Quiogue	395	29.1
Quogue V.	947	51.4
Remsenburg-Speonk	1,046	27.3
Ridge	4,024	4.8
Riverhead	2,612	1.9
Riverside-Flanders	2,443	16.5
Rocky Point	3,726	16.4
Sag Harbor V.	1,786	32.2
Saltaire V.	357	94.1
Sayville	3,751	.6
Selden	5,108	1.8
Setauket-East Setauket	3,066	.8
Shelter Is. Heights	1,039	39.0
Shelter Island	748	23.1
Shinnecock Indian Reserv.	104	.0
Shinnecock Hills	2,011	53.4
Shirley	5,632	5.5
Shoreham V.	189	10.5
Smithtown	8,739	.4
Sound Beach	3,315	16.5
South Huntington	4,607	.4
Southampton V.	2,542	28.6
Southold	2,871	27.2
Springs	2,524	42.8
St. James	3,826	1.1
Stony Brook	5,204	3.4
Suffolk Developmental Ctr.	20	.0
SUNY at Stony Brook	71	35.2
Tuckahoe	538	23.2
Village of the Branch	488	.4
Wading River	2,081	26.8
Wainscott	389	49.3
Watermill & Sagaponak	884	50.9
West Babylon	12,749	.5
West Bay Shore	1,581	.5
West Hills	1,901	.4
West Islip	8,477	.3
West Sayville	2,596	.3
Westhampton	1,438	18.8
Westhampton Beach Uninc.	514	95.3
Westhampton Beach V.	2,026	63.2
Wyandanch	3,672	.3
Yaphank	1,051	4.8

(1) Percent of Housing Untis held for seasonal and occasional use.

APARTMENTS

Community	Name	Address	No. of Units	Acreage
TOWN OF BABYLON				
Amityville	Amity Pines	108 Broadway & Wanser Pl.	16	.5
Amityville	Baxter Apartments	110 Union Ave.	12	1.0
Amityville	Beachview Apartments	295-297 Merrick Rd.	24	1.1
Amityville	Broadhollow Apartments	777 County Line Rd.	101	2.8
Amityville	Brunswick Apartments	290 Broadway	20	.6
Amityville	Caramanico Apartments	46 Park Ave.	7	.8
Amityville	Ketchum Apartments	Ketchum Avenue	14	.5
Amityville	Lakeside Gardens	200 Merrick Rd.	24	2.7
Amityville	Park Avenue Apartments	Park Ave. & Friendly Ct.	36	.2
Amityville	Town House Apartments	Park Ave.	13	1.5
Amityville	Untion Avenue Apartment	76 Union Ave.	12	.5
Amityville	Windsor Apartments	51 Ireland Pl.	12	.4
Babylon	Crescent Apartments	Fire Island Ave. & Kingsland Pl.	60	.4
Babylon	Ka-Flow Garden Apartments	Park Ave. & Ralph Ave.	20	.7
Babylon	Park Avenue Apartments	Park Ave. & Wanser Pl.	200	6.0
Babylon	Ralph Avenue Apartments	30-80 Ralph Ave.	34	1.7
Babylon	Town House Apartments	Park Ave.	32	1.3
Copiague	Cedar Court Apartments	Cedar Court & Howard Ave.	8	.4
Copiague	Taylor Ave. Apartments	Taylor Ave. & Great Neck Rd.	10	.4
Deer Park	Babylon Manor Apartments	Nicolls Rd.	36	1.7
Deer Park	Babylon Park Center (Sr. Cit.)	Carlls Rd.	72	3.0
Deer Park	Deer Park Garden Apartments	Golden Ave.	96	4.1
Deer Park	Dix Hills Garden Apartments	Baldwin Path	242	15.1
Deer Park	Lucille Garden Apartments	Long Island Ave.	32	.9
East Farmingdale	Bethpage Park Apartments	46 Jerris Ave.	70	4.3
East Farmingdale	Farmingdale Apartments	Melville Rd.	60	3.7
Lindenhurst	Francione Apartments	S. Wellwood Ave.	6	.1
North Amityville	Cloverdale Apartments	Great Neck Rd.	127	8.0
North Amityville	Covert Apartments	Glenn St.	80	2.9
North Amityville	Harrison Garden Apartments	Harrison Ave.	67	4.2
North Babylon	Edmonton Garden Apartments	Edmonton Dr.	216	10.1
North Babylon	Greenway Apartments	578 Mildred Pl	60	4.4
North Babylon	Nob Hill Apartments #1	Garnet, Wallace & Neligan Sts.	16	.6
North Babylon	Nob Hill Apartments #2	Beebe Ct.	20	.5
North Babylon	Northwood Village	Bay Shore Rd. & Weeks Rd.	65	4.0
North Babylon	Pickwick Apartments	694 Pickwick La.	15	.5
North Babylon	Somerset Village Apartments	August Rd.	271	17.0
North Lindenhurst	Baratta Apartments	Farmers Ave.	12	.9
North Lindenhurst	Forsyth Gardens	101-360 Forsyth Ave.	104	6.3
North Lindenhurst	Karp Apartments #1	20-26 Perry St.	8	.3
North Lindenhurst	Karp Apartments #2	Frank St.	8	.5
North Lindenhurst	Karp Apartments #3	Allegany Ave. & Farmers Ave.	16	.9
North Lindenhurst	Normandy Gardens	830 N. Monroe Ave.	118	5.0
North Lindenhurst	Putnam Gardens	930 Putnam Ave.	12	.3
North Lindenhurst	Royal Gardens	June St.	24	.6
North Lindenhurst	Seventh Street Apartments	208 7th St.	12	.5
North Lindenhurst	Wellwood Ave. Apartments	633-639 Wellwood Ave.	24	.7

APARTMENTS (Cont'd)

Community	Name	Address	No. of Units	Acreage
TOWN OF BABYLON(Cont'd)				
West Babylon	Babylon Manor Apartments	Little East Neck Rd. & Claire Ct.	138	5.0
West Babylon	Bonnie Apartments	76-80 Justice St.	16	.5
West Babylon	Fishermans Wharf	Rte. 109 & Great East Neck Rd.	144	9.2
West Babylon	The Harbour Club	Muncie Rd., Milligan Rd., Captains Dr.	335	18.5
West Babylon	Jolam Apartments	Calvert Ave.	16	.9
West Babylon	Parkview Manor	Baker St.	32	2.2
West Babylon	Roman Hill Apartments	375 5th St.	36	.9
West Babylon	South Bay Manor	175 Great East Neck Rd.	8	.6
West Babylon	Suburbia Apartments	Great East Neck Rd.	47	1.3
West Babylon	Thunderbird Apartments	Mangan Pl. - Sunrise Hwy.	40	1.6
West Babylon	Westminster Park Apartments	Bunnel St. & Strand Ave.	56	3.5
Wyandanch	Wheatley Heights Garden Apts.	Main Ave.	78	5.0
Wyandanch	Wheatley Hollow Gardens	50 Colonial Springs Rd.	70	2.8
Wyandanch	Wyandanch Apartments	1471 Straight Path	8	.5
BABYLON TOWN TOTAL			3,568	177.1
TOWN OF BROOKHAVEN				
Centereach	The Plaza Garden Apartments	50-60 Horseblock Rd.	68	4.3
Centereach	Setauket Knolls	Route 347	108	11.0
Coram	Brookwood Village	Old Town Rd.	400	35.4
Coram	La Bonne Vie	Country Club Rd.	256	36.6
Coram	Les Jardins	625 Middle Country Rd.	98	10.1
Coram	North Isle	Pine Rd.	524	47.1
Coram	Pinewood Village	Route 112	84	5.8
Coram	Villa D'Est	Middle Country Rd.	70	10.0
Coram	Village in the Woods	Mooney Pond Rd. & County Rte. 83	366	43.0
East Patchogue	East Winds	887-909 Montauk Hwy.	98	5.8
East Patchogue	La Bonne Vie II	Hospital Rd.	626	90.0
East Patchogue	Lakeside Village	Hospital Rd. & Sunrise Service Rd.	249	23.7
East Patchogue	Marlina Garden Apartments	301-319 Robinson Ave.	80	5.3
Holtsville	Birchwood Glen	Buckley Rd.	365	45.0
Holtsville	Woodhull Gardens	Blue Point Rd.	186	16.0
Lake Grove	Lake Grove Garden Apts.	Williams Blvd.	368	30.0
Lake Grove	Wedgewood Garden Apts.	Nesconset Hwy. & Hallock Rd.	86	6.0
Lake Ronkonkoma	Heatherwood House	Ronkonkoma Ave.	144	9.3
Lake Ronkonkoma	Wedgewood Garden Apts.	10-32 Colonial Dr.	96	5.8
Manorville	Pine Hills	Wading River Rd.	1,400	811.0
Middle Island	Tudor Oaks	Rte. 25 & Yaphank-Middle Isl. Rd.	110	11.0
Miller Place	Sylvan Apartments	Sylvan Ave.	110	10.0
North Patchogue	Mt. Vernon Garden Apts.	72-76 Mt. Vernon Ave.	48	4.0
Patchogue Village	Bayview Garden Apartments	234 River Ave.	96	3.3
Patchogue Village	Capri Gardens	1 Park Ave.	15	1.0
Patchogue Village	Church Street Apartments	45 Church St.	28	.4
Patchogue Village	Colonial Garden Apartments	250 River Ave.	64	2.8
Patchogue Village	Heatherwood House	99 Waverly Ave.	192	5.0

APARTMENTS (Cont'd)

Community	Name	Address	No. of Units	Acreage
TOWN OF BROOKHAVEN(Cont'd)				
Patchogue Village	The Landings	River Ave.	72	3.0
Patchogue Village	Patchogue Garden Apartments	400 River Ave.	248	10.1
Patchogue Village	Patchogue Gardens	Maple Ave.	84	1.6
Patchogue Village	Tiffany Apartments	East Main St.	88	2.0
Patchogue Village	Valmont Garden Apartments	Waverly Ave.	72	4.0
Patchogue Village	Watergate Gardens	River Ave.	132	6.2
Patchogue Village	Apartments	East Second St.	5	.3
Patchogue Village	Apartments	Lake St.	24	.3
Patchogue Village	Apartments	Lake St.	7	.4
Patchogue Village	Apartments	75 Rider Ave.	22	1.2
Pt. Jefferson Vill.	Bellaire Garden Apts.	Myrtle & Belle Terre Rds.	92	6.3
Pt. Jefferson Vill.	Belle Terre Garden Apts.	Dark Hollow Rd.	64	5.9
Pt. Jefferson Vill.	Harbour Hghts. Cntry. Club Apts.	645 Belle Terre Rd.	96	5.9
Pt. Jefferson Vill.	Piedmont Manor Apts.	Piedmont	20	2.8
Pt. Jefferson Vill.	Town House East Apts.	North Country Rd.	40	4.2
Pt. Jefferson Vill.	Town House West Apts.	North Country Rd.	30	3.4
Port Jefferson Sta.	Heatherwood House at Pt. Jeff.	40-61 Piedmont	272	20.0
Port Jefferson Sta.	University Gardens	460 Old Town Rd.	376	27.0
Selden	Tall Oaks	College Rd. & Mooney Pond Rd.	240	17.6
BROOKHAVEN TOWN TOTAL			8,319	1,403.3
TOWN OF EAST HAMPTON				
East Hampton Village	Maidstone Village	295 Three Mile Harbor Rd.	14	7.1
EAST HAMPTON TOWN TOTAL			14	7.1
TOWN OF HUNTINGTON				
East Northport	Apartments	360 Larkfield Rd.	21	.4
East Northport	Apartments	376 Larkfield Rd.	21	.3
Huntington	Hecksher Park Garden Apts.	105 Prime Ave.	26	.8
Huntington	Huntington Apartments	14-54 Nathan Hale Dr. & 395-443 W. Main St.	244	10.0
Huntington	Melville Garden Apartments	1135 Walt Whitman Rd.	26	.8
Huntington	Oakwood Road Apartments	40-44 Oakwood Rd.	12	.2
Huntington	Town & Country Apartments	20 Gibson Ave.	20	1.0
Huntington	Apartments	7 Dewey St.	10	.3
Huntington	159 Main Street Apartments	159 Main St.	12	.3
Huntington Sta.	Twin Oaks Apartments	2114 & 2116 New York Ave.	23	.4
Huntington Sta.	Winoka Apartments	Lenox & Pulaski Roads	100	8.0
Northport Village	The Linberg Apartments	Laurel Ave.	24	.8
Northport Village	Neptune Arms Apartments	1-10 Beach Ave.	10	1.0
Northport Village	Northport Arms	451 Main St.	36	.4
Northport Village	Northport Harbor Apartments	425 Main St.	32	1.5
HUNTINGTON TOWN TOTAL			617	26.2

APARTMENTS (Cont'd)

Community	Name	Address	No. of Units	Acreage
TOWN OF ISLIP				
Bayport	Bayport Knolls	Ridgewood Court	304	14.8
Bayport	Bayport Terrace	100 Terrace Rd.	148	10.5
Bay Shore	Bay Shore Gardens	413-437 East Main St.	104	3.9
Bay Shore	Bay Shore Manor	E. Garfield St. & 3rd Ave.	112	6.6
Bay Shore	Bay Star Inn	Union Blvd.	62	2.5
Bay Shore	Berkely House	54-58 S. Clinton Ave.	20	.8
Bay Shore	The Birches	91 S. Clinton Ave.	28	1.4
Bay Shore	Brightwaters Edge Apartments	105 Howells Rd.	56	2.1
Bay Shore	Clinton Gables	70-72 S. Clinton Ave.	24	.5
Bay Shore	Cynthia Gardens	53 S. Clinton Ave.	20	1.0
Bay Shore	Eastbrook Apartments	305-335 Brook Ave.	64	3.9
Bay Shore	The Hedges	5 & 9 Brentwood Rd. & 401-409 E. Main St.	88	5.7
Bay Shore	Holiday Dorchester Village	Orleans St. & Buffalo Ave.	83	6.7
Bay Shore	The Laurels	92 S. Clinton Ave.	45	1.5
Bay Shore	Linden Arms	80 S. Clinton Ave.	20	1.1
Bay Shore	Linden Gardens	65 S. Clinton Ave.	16	1.0
Bay Shore	The Maples	11 S. Saxon Ave.	39	2.4
Bay Shore	Newbrook Gardens	South Spur Dr.	212	17.6
Bay Shore	The Pines	21 Brentwood Rd.	29	1.5
Bay Shore	Redwood Gardens	99 S. Clinton Ave.	76	4.8
Bay Shore	Royal Apartments	Union Blvd.	120	4.1
Bay Shore	Royal Apartments South	5-29 Penataquit Ave.	112	5.3
Bay Shore	Saxon Arms	16 Saxon Ave.	36	2.1
Bay Shore	Westbridge Apts.	25 S. Clinton Ave.	22	1.3
Bay Shore	Apartments	12 Bay Shore La.	12	.2
Bay Shore	Apartments	50-52 Center Ave.	12	.4
Bay Shore	Apartments	1 Smith Ave.	14	.3
Bohemia	Springwood	Smithtown Ave.	54	4.7
Bohemia	Sunrise Garden Apartments	Lakeland Ave. & Westgate Dr.	354	10.8
Brentwood	Brentwood Apartments	28 First Ave.	13	.4
Brentwood	Brentwood Gardens	Eighth St. & Fairfield Circle	145	8.3
Brentwood	Brookwood Garden Apartments	Walter St. & East Dr.	64	4.3
Brentwood	Apartments	77 Wicks Rd.	10	.4
Brightwaters	Gem Estates	140 Orinoco Dr.	18	.2
Brightwaters	South Shore Gardens	Hiawatha Dr. & Orinoco Dr.	24	1.3
Brightwaters	Apartments	104 & 106 Orinoco Dr.	12	.6
Central Islip	Holiday Concord Village Apts.	Hawthorne Ave.	408	23.6
Central Islip	Holiday Coventry Village	Wheeler Rd.	90	8.2
Hauppauge	New England Apartments	425-461 Lincoln Blvd.	83	4.8
Hauppauge	Stratford Greens	1064 Vets Memorial Highway	348	18.6
Hauppauge	Towne House Village	100 Blydenburgh Rd.	150	9.2
Hauppauge	Towne House Village North	Blydenburgh Rd.	165	14.3
Hauppauge	Windsor Village	Vets Memorial Hwy. & Devonshire Rd.	299	17.8
Holbrook	Emerald Greens	825 Broadway Ave.	113	9.8
Holbrook	Hillcrest Village	865 Broadway Ave.	372	24.5
Holbrook	Stonehurst Terrace	835 Broadway Ave.	56	5.6
Islip	Burkewood Gardens	Finch & Cardinal Lanes	224	12.2
Islip	Forest Green Apartments	2423-2449 Union Blvd.	255	12.8
Islip	Lakeview Gardens	Willowbrook Ave.	39	1.3

APARTMENTS (Cont'd)

Community	Name	Address	No. of Units	Acreage
TOWN OF ISLIP(Cont'd.)				
Islip	Pinebrook Apartments	2455 Union Blvd.	86	6.9
Islip	Sherman Garden Apartments	Union Blvd.	96	5.2
Islip	Town & Country Apartments	155,159 Nassau Ave.	16	.3
N. Bay Shore	Holiday Lexington Village	Manatuck Blvd.	170	9.7
N. Bay Shore	Pineaire Manor	1721-1747 N. Gardiner Dr.	54	3.2
Oakdale	Birchwood on the Green	Wilshire La.	336	18.0
Oakdale	Heatherwood House at Oakdale	Oakdale Bohemia Rd.	64	4.0
Oakdale	Oakdale Apartments	West Shore Dr.	19	1.1
Ronkonkoma	Colony Park at Lakeland	Peconic St.	540	49.5
Sayville	Brookwood Terrace	Greeley Ave.	36	2.1
Sayville	Country Club Gardens	350 Lakeland Ave.	80	4.6
Sayville	Garfield Apartments	Garfield Ave.	29	1.0
Sayville	Lakeland Garden Apartments	195 Lakeland Ave.	100	3.4
Sayville	Sayville Garden Apartments	Hiddink St.	34	5.1
Sayville	South Bay Manor	333 Candee Ave.	60	1.7
Sayville	Village Plaza North	218 Lakeland Ave.	92	2.6
Sayville	Apartments	Lincoln Ave.	24	1.0
West Islip	Keith Gardens	Keith La.	15	.8
West Sayville	Rollstone Gardens	Rollstone Ave.	60	5.3
West Sayville	Village Courts	Island Blvd.	28	.3
ISLIP TOWN TOTAL			7,291	431.2
TOWN OF RIVERHEAD				
Riverhead	Pinecrest Gardens	1750 W. Main St.	112	5.0
Riverhead	Roanoke Garden Apts.	1355 Roanoke Ave.	168	7.2
Riverhead	Apartments	414 E. Main St.	27	.4
RIVERHEAD TOWN TOTAL			307	12.6
TOWN OF SMITHTOWN				
Commack	Fairfield Garden Apartments	Fairfield Way	245	14.7
Commack	Mayfair Garden Apartments	Jericho Turnpike	106	2.0
Hauppauge	Greentree Garden Apartments	550-562 New Highway	92	5.3
Hauppauge	House Beautiful Apartments	Veterans Memorial Hwy.	80	4.5
Kings Park	Princess Park Apartments	Church St.	144	7.8
Nesconset	Fairhaven Garden Apartments	Fairhaven Dr.	144	8.6
Smithtown	Elliot Gardens	Elliot Pl.	48	1.6
Smithtown	Maple Gardens	73-83 Maple Ave.	50	2.8
Smithtown	Oak Gardens	355 Route 111	48	2.8
Smithtown	Tanglewood Arms	365 Route 111	48	1.5
Smithtown	University Gardens	Smithtown Blvd. & Terry St.	36	1.7
Smithtown	Willow Lake	Route 25A	72	7.9
St. James	Stonehenge Apartments	Jefferson Ave.	92	5.3
SMITHTOWN TOWN TOTAL			1,216	65.5

APARTMENTS (Cont'd)

Community	Name	Address	No. of Units	Acreage
TOWN OF SOUTHAMPTON				
Hampton Bays	Town & Country Apartments	1-128 Lamplight Circle	128	8.0
Hampton Bays	Apartments	Montauk Hwy.	10	1.0
Speonk	Mark-Kal Terrace	Montauk Hwy. & Depot Rd.	24	2.5
Westhampton Beach	Country Style Garden Apts.	325 Montauk Hwy.	24	2.4
Westhampton Beach	Harbour House	36 Library Ave.	52	4.2
Westhampton Beach	Ocean Bay Apartments	Jessup La.	24	2.0
Westhampton Beach	Westhampton Beach Apts.	62 Oak St.	17	1.1
SOUTHAMPTON TOWN TOTAL			279	21.2
TOWN OF SOUTHOLD				
Southold	Colonial Village	52965 Main Rd.	31	2.7
West Greenport	Driftwood Cove	Main Rd.	101	7.1
SOUTHOLD TOWN TOTAL			132	9.8
SUFFOLK COUNTY TOTAL			21,743	2,155.0

BABYLON - Apartment Complex

CONDOMINIUMS

Community	Name	Address	No. of Units	Acreage
TOWN OF BABYLON				
Amityville	Snug Harbor (PRC)	South Bayview Ave.	176	22.0
Babylon	Whaler's Cove	John St.	152	9.5
Copiague	The Anchorage	Mariner's Way & West Dr.	230	14.3
Deer Park	Quail Run	Grand Blvd. & Commack Rd.	350	31.4
East Farmingdale	Springwood at Farmingdale	Conklin St.	3	.2
North Babylon	Springwood at Babylon	Deer Park Ave.	46	2.9
Total Existing			957	80.3
BABYLON TOWN TOTAL			957	80.3
TOWN OF BROOKHAVEN				
Coram	Blue Ridge	Granny Rd.	452	53.8
Coram	Bretton Woods	Mooney Pond Rd.	420	47.1
Coram	Sagamore Hills	Route 112	292	30.3
Middle Island	Artist Lake	Yaphank-Middle Island Rd.	330	28.0
Ridge	Leisure Village (PRC)	Randall & Whiskey Rds.	1,540	205.1
Stony Brook	The Knolls at Stony Brook (PRC)(1)	Oxhead Rd.	180	28.5
Yaphank	Colonial Woods	Wm. Floyd Pkwy.	164	88.1
Total Existing			3,198	452.4
Total Under Construction			180	28.5
BROOKHAVEN TOWN TOTAL			3,378	480.9
TOWN OF EAST HAMPTON				
East Hampton Village	Townhouse East	Montauk Hwy. & Cross Hwy.	16	2.2
East Hampton Village	Treescape at East Hampton	Springs Banks Rd.	56	24.4
Montauk	Montauk Shores (2)	DeForest Rd.	64	20.3
Montauk	Stepping Stone	West Lake Drive	33	31.3
Montauk	The Sanctuary (2)	Montauk Pt.	142	604
Montauk	Villas at Montauk Downs	Fairview Ave.	24	2.5
Total Existing			129	60.4
Total Planned			206	359.3
EAST HAMPTON TOWN TOTAL			335	684.7
TOWN OF HUNTINGTON				
Huntington	Edgewood Heights	Mechanic Street	22	4.3
Huntington	West Neck Village	West Neck Road	25	4.7
Northport Village	Woodbine Acres (Harbor Point)	Woodbine Avenue	65	28.2
West Hills	(former Otto Kahn Estate)(2)	North Jericho Tpke.	80	23
Total Existing			112	60.2
Total Under Construction				
Total Planned			80	23
HUNTINGTON TOWN TOTAL			192	83.2

(1)Under Construction
(2)Planned

CONDOMINIUMS (Cont'd)

Community	Name	Address	No. of Units	Acreage
TOWN OF ISLIP				
Central Islip	Plymouth Village	Adams Rd. & Hawthorne Ave.	152	8.6
Central Islip	Winbrook Homes	Hawthorne Ave.	308	24.8
Holbrook	Woodgate Village	Patchogue Holbrook Rd.	504	47.5
Holtsville	Waverly Park	Waverly Ave.	287	25.2
Lake Ronkonkoma	Nob Hill	Richmond Blvd.	489	42.3
Total Existing			1,740	148.4
ISLIP TOWN TOTAL			1,740	148.4
TOWN OF RIVERHEAD				
Aquebogue	Broad Cove, Inc.(2)	between Terry & Meeting House Creeks	500	106
Baiting Hollow	Baiting Hollow Cottage Condominiums	Flagg Hill drive	35	16.9
Baiting Hollow	(Flagg Country Club)(2)		300	35
Total Existing			35	16.9
Total Planned			800	141
RIVERHEAD TOWN TOTAL			835	157.9
TOWN OF SMITHTOWN				
St. James	Fairfield Village East (PRC)	Moriches Rd.	548 210(2)	72.5
Total Existing			548	72.5
Total Planned			210	
SMITHTOWN TOWN TOTAL			758	72.5
TOWN OF SOUTHAMPTON				
Hampton Bays	Bennett's Cove Condominiums	49 Lynn Dr.	11	1.3
Sagaponack	Parsonage Pond (2)		30	0.0
Sag Harbor	Harbor Close (Harbor Cove)	Long Island Ave.	32	1.5
Sag Harbor	Sag Harbor Villas(2)	West Water St.	31	7.1
Sag Harbor	(Bulava Watch Factory)(2)		98	2.2
Shinnecock Hills	Cold Spring Pond(2)	N. C.R. 39, S. Old North Hwy.	7	
Shinnecock Hills		W. National Gold Links	30	52
Southampton	Southampton Meadows(2)	Hampton Road	38	6.4
Southampton	Canterbury Mews	Hampton Road	46	11.7
Southampton	Ocean Dunes Club	Dune Road	40	6.2
Southampton	Whitefield (former Breese-Merrill Estate)	Edward La.	29	16.3
Southampton	St. Andrews (1)		79	
Southampton	Hampton Lawns	Hampton Rd.	18	4.6
Southampton	41 Meeting House La.	41 Meeting House La.	2	.1
Southampton	Condominiums Farrington Close(1)		30	9

(1)Under construction
(2)Planned

CONDOMINIUMS (Cont'd)

Community	Name	Address	No. of Units	Acreage
TOWN OF SOUTHAMPTON (Cont'd)				
Tuckahoe	Southampton Commons(2)	Hubbard Lane	80	7.1
			37	
Tuckahoe	Southampton Trace (2)	Hubbard Lane	32	4
Water Mill	Mecox Landing	Montauk Hwy.	78	
Westhampton Beach	Seascape	539 Dune Rd.	38	1.9
Westhampton Beach	High Dune	567 Dune Rd.	41	6.1
Westhampton Beach	Westhampton Landings	Mitchell Rd. & Stevens La.	30	4.2
Westhampton Beach	Yardarm Beach Condominium	Dune Rd.	139	12.9
Westhampton Beach	Baymor Club	Dune Rd.	14	2.5
Westhampton Beach	Spindrift	Dune Rd.	5	.9
Westhampton Beach	The Patio	Sunset Ave.	24	1.0
Westhampton Beach	Driftwood Harbor (2)		43	
Total Existing			587	84.7
Total Under Construction			187	9+
Total Planned			308	65.3
SOUTHAMPTON TOWN TOTAL			1,082	159.0
TOWN OF SOUTHOLD				
Greenport	Sea Breeze Village	Middle Country Rd.	17	3.5
Greenport West	Cleaves Point Village	Shipyard La.	24	4.8
Total Existing			41	8.3
SOUTHOLD TOWN TOTAL			41	8.3

(1)Under construction
(2)Planned

(P.R.C.) - Planned Retirement Community

Suffolk County Total Existing	7,347
Total Under Construction	367
Total Planned	1,604
Suffolk County Total	9,318

CONDOMINIUM HOMEOWNER ASSOCIATIONS

Community	Name	Address	No. of Units	Acreage
TOWN OF BROOKHAVEN				
Coram	Strathmore Court	Canal Rd. & C.R. 83	440	61.2
Coram	Strathmore Gate East (PRC)	Patchogue-Mt. Sinai Rd.	175	18.6
Manorville	Calverton Hills	Toppings Path	236	31.3
Mt. Sinai	Strathmore Terrace (PRC)	Chippendale Dr.	231	26.9
Port Jefferson	The Riviera at Harbor Hills	Oakwood Rd.	95	33.1*
Ridge	Coventry Manor	Woodville Rd.	267	82.4
Stony Brook	Strathmore Gate (PRC)	Hallock Rd.	162	16.0
Total Existing			1,606	236.4
BROOKHAVEN TOWN TOTAL			1,606	236.4
TOWN OF EAST HAMPTON				
East Hampton Village	Village Town House	Tollsome & Gingerbread Lanes	35	7.9
Total Existing			35	7.9
EAST HAMPTON TOWN TOTAL			35	7.9
TOWN OF HUNTINGTON				
Huntington	High Oaks	High Street	39	4.5
Huntington Station	Huntington Country Farms	Park Ave. & Pulaski Rd.	135	19.3
Northport Village	Harbor Villas	Bayview Avenue	22	3.2
Total Existing			196	27.0
HUNTINGTON TOWN TOTAL			196	27.0
TOWN OF ISLIP				
Bay Shore	The Admiralty	Montauk Highway	160	117.0
Bay Shore	Captain's Walk	11 West Shore Rd.	26	
Bay Shore	Sunscape	Montauk Highway	65	46.3
Islip	The Club	Ocean Ave.	39	18.7
Total Existing			290	182.0
ISLIP TOWN TOTAL			290	182.0

PRC - Planned Retirement Community

Suffolk County Total Existing Units 2,127

MOBILE HOME PARKS
1983

Town	Name and Address	Owner	No. of Units	Acreage
BABYLON	Frontier Mobile Home Park 805 Broadway North Amityville, N.Y. 11701	Frontier Mobile Village, Inc. 330 Broadway Box 367 Amityville, N.Y. 11701	350	19.6
	Gilversleeve Park for Mobile Homes 600 North Broadway North Amityville, N.Y. 11701	Gilversleeve Park for Mobile Homes 600 North Broadway North Amityville, N.Y. 11701	150	9.7
BABYLON TOWN TOTAL	2 parks		500	29.3
EAST HAMPTON	East Hampton Mobile Home Village Oakview Lane Northwest Harbor	South Shore Petro Corp. 105 Oakview Highway East Hampton, N.Y. 11937	176	25.0
	Three Mile Harbor Trailer Park Three Mile Harbor Rd. Northwest Harbor	Harold & Teresa Streibel 81 Overton St. Freeport, N.Y. 11520	16	3.2
	Merrills Camping Area Lazy Point Rd. Amagansett, N.Y. 11930	Robert Merrill Old Lazy Point Rd. Amagansett, N.Y. 11930	14	2.1
	Napeague Trailer Park Crassan Blvd. Amagansett, N.Y. 11930	Napeague Camping Club, Inc. Box 112 Amagansett, N.Y. 11930	39	3.6
	Montauk Shores Condominium Deforest Rd. Montauk, N.Y. 11954	Montauk Shores, Ltd. Deforest Rd. Montauk, N.Y. 11954	140	18.4 (has sites for 125 more units)
EAST HAMPTON TOWN TOTAL	5 parks		385	52.3
Islip	Bay Shore Trailer Park 1419 Sunrise Highway Bay Shore, N.Y. 11706	Bay Shore Trailer Park 1419 Sunrise Hwy. Bay Shore, N.Y. 11706	180	17.7
	Lincoln Mobile Homes Court 1509 Lincoln Ave. Holbrook, N.Y. 11741	Lincoln Mobile Homes Court 1509 Lincoln Ave. Holbrook, N.Y. 11741	124	11.2
	Edgewater Mobile Homes 150 Main St. Islip, n.Y. 11751	Red Nose Realty 155 Carver St. Huntington, N.Y. 11743	70	5.5
	Bunker Hill Estates 1370 Church St. Bohemia, N.Y. 11716		240	21.6 (room for about 60 homes being cleared on 5.5A)

MOBILE HOME PARKS (Cont'd)
1983

Town	Name and Address	Owner	No. of Units	Acreage
ISLIP (Cont'd)	Valley Forge Estates 1400 Church St. Bohemia, N.Y. 11716		180	22.9
ISLIP TOWN TOTAL	5 parks		722	78.9
RIVERHEAD	Oak Park Trailer Court Wading River-Manorville Rd. Wading River, N.Y. 11792	Oak Park Trailer Court Wading River-Manorville Rd. Wading River, N.Y. 11792	22	2.0
	Ramblewood Trailer Park Sound Avenue Wading River, N.Y. 11792	Ramblewood Trailer Park Sound Ave. Wading River, N.Y. 11792	128	12.2
	Thurm's Mobile Homes Estates Fresh Pond Rd. Calverton, N.Y. 11933	Arthur Thurm RD#2, Box 835 Riverhead, N.Y. 11901	240	58.5
	Oakland Ridge Mobile Homes Osborne Ave. and Mill Rd. Calverton, N.Y. 11933	Arthur Thurm RD#2, Box 835 Harbor Rd. Riverhead, N.Y. 11901	38	11.5 (expanding)
	Roll-In Mobile Home Park Route 25 at L.I.E. Calverton, N.Y. 11933	Olga Hargis 1022 Route 58 Riverhead, N.Y. 11901	100	12.3
	Barneys Mobile Home Park 101 Millbrook Ave. Calverton, N.Y. 11933	Barneys Mobile Home Park 101 Millbrook Ave. Calverton, N.Y. 11933	92	15.0
	Hargis Trailer Park Harrison Ave. & Rt. 58 Calverton, N.Y. 11933	Olga Hargis 1022 Rt. 58 Riverhead, N.Y. 11901	24	2.2
	Peconic River Trailer Park 61 Forge Rd. Calverton, N.Y. 11933	Anthony Abruzzo 61 Forge Rd. Calverton, N.Y. 11933	38	3.3
	J.B.F. Mobile Home Park 41 Forge Rd. Calverton, N.Y. 11933	J.B.F. Mobile Home Park 41 Forge Rd. Calverton, N.Y. 11933	16	2.3
	Glenwood Mobile Home Park 1661 Old Country Rd. Calverton, N.Y. 11933	Glenwood Mobile Home Park 1661 Old Country Rd. Calverton, N.Y. 11933	435	52.1

MOBILE HOME PARKS (Cont'd)
1983

Town	Name and Address	Owner	No. of Units	Acreage
RIVERHEAD (Cont'd)	Lakeside Trailer Court 725 East Avenue Extension Riverhead, N.Y. 11901	Lakeside Trailer Court 725 East Avenue Extension Riverhead, N.Y. 11901	15	1.5
	Young's Mobile Home Park 277 Rt. 58 Riverhead, N.Y. 11901	Young's Mobile Home Park 277 Rt. 58 Riverhead, N.Y. 11901	30	3.7
	R & R Mobile Home Park 235 Old Country Rd. Riverhead, N.Y. 11901	R & R Mobile Home Park 235 Old Country Rd. Riverhead, N.Y. 11901	40	4.9
	Hargis Roll-in Park 37 Hubbard Ave. Riverhead, N.Y. 11901	Olga Hargis 1022 Rt. 58 Riverhead, N.Y. 11901	74	11.7
	Rolling Brook Mobile Home Park Northville Tpke. & Middle Rd. Northville, N.Y.	Rolling Brook Mobile Home Park, Inc. 309 Northville Tpke. Riverhead, N.Y. 11901	14	1.4
	Wittmierr Trailer Park Rt. 25 Northville, N.Y.	John & Wanda Wittmierr Rt. 25, Box 275 Main Street Aquebogue, N.Y. 11931	41	14.5 (104 may be under construction)
	Shady Lane Trailer Park Shade Tree Lane Aquebogue, N.Y. 11931	Harry Boden 47 Further Lane Riverhead, N.Y. 11901	24	2.4
RIVERHEAD TOWN TOTAL	17 Parks		1,371	203.3
SMITHTOWN	Smithtown Blvd. e/o Rosevale Ave.		15	1.5
SMITHTOWN TOWN TOTAL	1 Park		15	1.5
SOUTHAMPTON	MacLeod Mobile Homes 525 Riverleigh Ave. (Riverhead Quogue Rd.) Riverhead, N.Y. 11901		326	57.0
	Schumejda Trailer Park Flanders Rd. Riverhead, N.Y. 11901		70	18.0
	Leier Trailer Park Old Country Rd. Eastport, N.Y.	Marjorie Leier Montauk Hwy. P.O. Box 361 Eastport, N.Y. 11941	80	14.8

MOBILE HOME PARKS (Cont'd)
1983

Town	Name and Address	Owner	No. of Units	Acreage
SOUTHAMPTON (Cont'd)	Evergreen Trailer-a-Stop Park Speonk-Riverhead Rd. Westhampton, N.Y. 11977	Speonk Mobile Home Park, Inc. P.O. Box 525 Speonk, N.Y. 11972	28	5.0
	Suffolk Pines Mobile Home Parks 620 Montauk Hwy. Quogue, N.Y. 11959	Suffolk Pines, Inc. 161 Denton Ave. New Hyde Park, N.Y. 11040	60	7.5
	East Quogue Mobile Home Park Old Country Rd. East Quogue, N.Y. 11942		80	8.0
	Hampton Bays Trailer Court Montauk Hwy. West Tiana, N.Y.	Marino & Joanne Martielli Montauk Hwy. Hampton Bays, N.Y. 11946	45	9.6
SOUTHAMPTON TOWN TOTAL	7 Parks		689	119.9
SUFFOLK COUNTY TOTAL	37 Parks		3,682	485.2

VIEW OF A MOBILE HOME PARK

SENIOR CITIZEN HOUSING

A variety of Senior Citizen housing is available in Suffolk County There is a planned retirement community (PRC) of conventionally constructed single detached homes, a PRC of modular homes, attached condominium units and attached units in homeowner associations, trailer parks and apartment complexes.

Subsidized senior citizen housing complexes are also available throughout the county, some of which are publically sponsored and others which are private. In all instances there are long waiting lists for the subsidized Senior Citizen housing.

The following list includes the names of all Senior Citizen Complexes located in Suffolk County. Additional information can be found for each complex in the housing lists by type of complex (apartments, condominiums etc.) in this housing chapter. Trailer parks have not been included on this list because none of the trailer parks in Suffolk are exclusively for Senior Citizens.

Complex Name	Community	Type	No. of Units
BABYLON TOWN TOTAL			378
Snug Harbor	Amityville	Condominium	176
Babylon Park Center	Deer Park	Apartment	72
Ampress Plaza	North Amityville	Subsidized	10
Holiday Square	West Babylon	Subsidized	120
BROOKHAVEN TOWN TOTAL			4,792
Strathmore Gate East	Coram	Homeowner's Assoc.	175
Strathmore Terrace	Mt. Sinai	Homeowner's Assoc.	231
Strathmore Gate	Stony Brook	Homeowner's Assoc.	162
Leisure Village	Ridge	Condominium	1,540
Leisure Knoll	Ridge	Single Homes (PRC)	670
The Knolls at Stony Brook	Stony Brook	Condominium	180
Greenwood Village	Manorville	Modular Homes (PRC)	550
Ridgehaven Village	Ridge	Subsidized (U.C.)	220
Northwood Village	Patchogue	Subsidized	64
Terry Apartments	Patchogue	Subsidized	65
Brookwood-on-the-Lake	Lake Ronkonkoma	Subsidized	336
St. Joseph's Village	Selden	Subsidized	199
Homestead Village	Coram	Subsidized	100
Avery Village	E. Patchogue	Subsidized	300
HUNTINGTON TOWN TOTAL			300
Paumanock Village	Greenlawn	Subsidized	300

SENIOR CITIZEN HOUSING (Cont'd)

Complex Name	Community	Type	No. of Units
ISLIP TOWN TOTAL			758
Ockers Gardens	Oakdale	Subsidized	100
Penataquit Village	Bay Shore	Subsidized	134
Robinson Village	Central Islip	Subsidized	100
Village at Brentwood	Brentwood	Subsidized	100
Hamilton Village	Central Islip	Subsidized	46
Baytowne Village	Bay Shore	Subsidized	190
Belfran #4	East Islip	Apartment (U.C.)	88
RIVERHEAD TOWN TOTAL			114
John Wesley Village	Riverhead	Subsidized	114
SMITHTOWN TOWN TOTAL			1,170
Village of St. John	Smithtown	Subsidized	298
Under Construction	Kings Park	Subsidized	114
Fairfield Village East	St. James	Condominium	758

COMMUNITY DEVELOPMENT AGENCIES

Pan Tech Management Corp.
Contact: Paul Fink
175 W. Main St.
Babylon, N.Y. 11704
661-6200

Suffolk Community Development Corp.
625 Middle Country Rd.
Coram, N.Y.
698-8201

Village of Patchogue Community Dev.
Contact: Mr. Frederick P. Severance
14 Baker
Patchogue, N.Y.
475-8851

Brookhaven Community Dev. Agency
Contact: Edward P. Romaine
1717 North Ocean Ave.
Medford, N.Y. 11763
654-2100

Huntington Housing Authority
Contact: Angela Smith
5 Lowndes Ave.
Huntington, N.Y. 11746
427-6220

Islip Housing Authority
964 Montauk Hwy.
Oakdale, N.Y.
589-7100

Riverhead Town Comm. Dev. Ag.
Contact: Mr. Rick Hanley
200 Howell ave.
Riverhead, N.Y.
727-3200

Southampton Town Comm. Dev. Ag.
Hampton Rd.
Southampton, N.Y.
283-6000

Suffolk Housing Services
Hauppauge Center, Room 220
550 Smithtown Bypass
Smithtown, N.Y.
724-6920

Smithtown Community Dev. Office
Contact Frank DeRubuis
Smithtown Town Hall
99 W. Main St.
Smithtown, N.Y. 11787

Huntington Comm. Dev.
213 Main St.
Huntington, N.Y. 11743

Islip Community Dev. Corp.
Exec. Dir. Howard Quinn
15 Shore Lane
Bayshore, N.Y. 11706

PUBLICALLY ASSISTED HOUSING IN SUFFOLK COUNTY

Project Name and Address	Program Type	Year Completed	Type of Units Family	Sr. Cit.	Total	Contact Agency or Management Agency
BABYLON TOWN						
Town wide	Existing Section 8 (1d)	n.a.	117	73	190	Pan Tech Mgt. Corp. 175 W. Main St. Babylon, NY 11704
Town wide Single Family Home Program	Section 8 (1c)	n.a.	18	0	18	S.C.D.C. 625 Middle Country Rd. Coram, NY
Town wide	Existing Section 8 (1d)	as of 10/82	n.a.	n.a.	23	S.C.D.C. 625 Middle Country Rd. Coram, N.Y.
Ampress Plaza Harrison Avenue North Amityville, NY	Section 8 New Construction (1a)	Occupied 10/83	40	10	50	Babylon North Assoc. 101 S. Bergin Place Freeport, NY 11520
Holiday Square Sr. Housing Complex Great East Neck Road West Babylon, NY	Section 8 New Construction (1a)	Occupied 10/83	0	120 5*	125 5*	Holiday Mgt. Assoc. 393 Willis Ave Roslyn Heights, NY
BABYLON TOWN TOTAL			175	203	401(a)	
BABYLON TOWN PROPOSED HOUSING						
East Farmingdale	Section 8 (1a) Proposed	Proposed	15	99	114	n.a.
Town wide	Section 8 Moderate Rehab.	Proposed	13	5	18	Pan Tech Mgt. Corp. 175 W. Main St Babylon, NY 11702
BABYLON TOWN PROPOSED TOTAL			28	104	132	

*5 units unsubsidized.

(a)The type of unit information was not available in all instances, therefore the total does not equal the sum of its parts.

PUBLICALLY ASSISTED HOUSING IN SUFFOLK COUNTY (Cont'd)

Project Name and Address	Program Type	Year Completed	Type of Units Family	Sr. Cit.	Total	Contact Agency or Management Agency
BROOKHAVEN TOWN						
Ridgehaven Village Ridge, New York	Sec. 8 New Construction (1a)	1983	54	166	220	Brookwood Mgt. Co. Brookwood Drive Coram, N.Y. 11727
Northwood Village 200 Northwood Court Patchogue, NY	Sec. 8 New Construction (1a)	1979	0	64	64	Metrohouse 136 Woodbury Rd. Woodbury, NY 11797
Brookwood on the Lake Hans Blvd. & Ackerty La. Lake Ronkonkoma, NY	Sec. 8 New Construction (1a)	1978	0	336	336	Brookwood Communities Brookwood Drive Coram, NY
St. Joseph's Village Boyle Road Selden, NY	Sec. 8 New Construction (1a)	1980	0	199	199	Halandia Mgt. Group 3115 Long Beach Rd. Oceanside, NY 11572
Homestead Village Homestead Dr. P. O. Box 425 Coram, NY	236	1971	381	100	481	T.B.S. Management Corp
Avery Village 1100 Village Dr. East Patchogue. NY	Sec. 8 New Construction (1a)	n.a.	0	300	300	J.M.D. Mgt. Svc. Corp. 92 Second Ave. Brentwood, NY
Town wide SCDC Single Family Home Program	Existing Section 8 (1d)	prior to 1981	17	0	17	S.C.D.C. 625 Middle Country Rd. Coram, NY
Town wide	Existing Section 8 (1d)	prior to 2/82	n.a.	n.a.	235	S.C.D.C. same
Town wide (Administration begun 2/82)	Existing Section 8 (1d)	as of 6/83	n.a.	n.a.	50	Brookhaven Comm. Dev. 1717 N. Ocean Ave. Medford, NY
Town wide (Administration begun 9/82)	Existing Sec. 8 Mod. Rehab.	as of 6/83	n.a.	n.a.	30	Brookhaven Comm. Dev. same
Port Jefferson Village	Home Improvement (2)	n.a.	6	0	6	S.C.D.C. 625 Middle Country Rd. Coram, NY

PUBLICALLY ASSISTED HOUSING IN SUFFOLK COUNTY (Cont'd)

Project Name and Address	Program Type	Year Completed	Type of Units Family	Sr. Cit.	Total	Contact Agency or Management Agency
BROOKHAVEN TOWN (Cont'd)						
Patchogue Village	Existing Section 8	1/79 to 6/83	87	73	160	Patchogue C.D.A. 14 Baker St. P.O. Box 719 Patchogue, NY 11772
Patchogue Village	Home Improvement (2)	1/79 to 6/83	71	17	88	Patchogue C.D.A. 14 Baker Street Patchogue, NY 11772
Townwide (Administration begun 1980)	Home Improvement (2)	as of 6/83	n.a.	n.a.	319	Brookhaven Community Development 1717 North Ocean Ave. Medford, NY 11763
Townwide (Administration begun 1980)	Homesteading & S. F. Home Program	as of 6/83	n.a.	n.a.	70	Brookhaven Community Development 1717 North Ocean Ave. Medford, NY 11763
Brookhaven Town Unincorporated			452	1,165	2,321(a)	
Patchogue Village			158	90	248	
Port Jefferson Village			6	0	6	
BROOKHAVEN TOWN TOTAL			616	1,255	2,575(a)	
EAST HAMPTON TOWN						
Town wide	Existing Section 8	as of 10/82	25	0	25	S.C.D.C. 625 Middle Country Rd. Coram, NY
EAST HAMPTON TOWN TOTAL			25	0	25	

(a) The type of unit information was not available in all instances therefore the total does not equal the sum of its parts.

PUBLICALLY ASSISTED HOUSING IN SUFFOLK COUNTY (Cont'd)

Project Name and Address	Program Type	Year Completed	Type of Units Family	Sr. Cit.	Total	Contact Agency or Management Agency
HUNTINGTON TOWN						
Lincoln Manor 9th St. & First Ave. Huntington Sta., NY 11746	Sec. 8 Substantial Rehab.(1b)	1980	30	0	30	Huntington Hsng. Auth. 5 Lowndes Ave. Huntington Sta., NY
Gateway Gardens 5 Lowndes Ave. Huntington Sta., NY 11746	Conventional Public Housing	1964	30	10	40	Huntington Hsng. Auth. 5 Lowndes Ave. Huntington Sta., NY
Whitman Village 160 Lowndes Ave. Huntington Sta., NY 11746	Federal Sec. 236 Coop.	1970	216	46	262	Whitman V. Housing Development Corp. 160 A Lowndes Ave. Huntington Sta., NY
Paumanak Village Pulaski Road Greenlawn, NY 11740	Sec. 8 New Constr., Sec. 202	1979	0	300	300	n.a.
Town wide	Existing Section 8 (1d)	as of 10/82	n.a.	n.a.	4	S.C.D.C 625 Middle Country Rd. Coram, NY
Northport Village	Home Improvement (2)	n.a.	1	0	1	S.C.D.C. 625 Middle Country Rd. Coram, NY
Town wide	Existing Section 8 (1d)	5/83	178	57	235	Huntington Hsng. Auth. 5 Lowndes Ave. Huntington Sta., NY
Town wide	Exist. Sec. 8, Moderate Rehab. (1c)	5/83	22	0	22	Huntington Hsng. Auth. 5 Lowndes Ave. Huntington Sta., NY
Huntington Town Unincorporated			476	413	893(a)	
Northport Village			1	0	1	
HUNTINGTON TOWN TOTAL			477	413	894(a)	

(a) The type of unit information was not available in all instances therefore the total does not equal the sum of its parts.

PUBLICALLY ASSISTED HOUSING IN SUFFOLK COUNTY (Cont'd)

Project Name and Address	Program Type	Year Completed	Type of Units Family	Sr. Cit.	Total	Contact Agency or Management Agency
ISLIP TOWN						
Ochers Gardens 963 Montauk Hwy. Oakdale, NY 11769	Turnkey	1975	0	100	100	Islip Housing Auth. 964 Montauk Hwy. Oakdale, NY
Tudor Village Tudor Lane Bay Shore, NY 11706	Turnkey	1975	18	0	18	Islip Housing Auth. 964 Montauk Hwy. Oakdale, NY
Pentaquit Village 104 Millpond Lane Bay Shore, NY 11706	Turnkey	1975 & 1980	0	134	134	Islip Housing Auth. 964 Montauk Hwy. Oakdale, NY
Robinson Village 600 Allyn Dr. Central Islip, NY 11722	Turnkey	1978	0	100	100	Islip Housing Auth. 964 Montauk Hwy. Oakdale, NY
Village at Brentwood 95 Second Ave. Brentwood, NY 11717	New Constr. Sec. 8(1a)	1978	0	100	100	J.M.D. Mgt. Corp. 92 Second Ave. Brentwood, NY
Hamilton Village Allyn Drive Central Islip, NY 11722	New Constr. Sec. 8(1a)	1978	0	46	46	J.M.D. Mgt. Corp. 92 Second Ave. Brentwood, NY
Pinebrook Village 2455 Union Blvd. Islip, NY 11751	n.a.	n.a.	86	0	86	Diversified Bldg. Corp Box 1200 Jericho, NY
Baytowne Village Clinton & 5th Ave. Bay Shore, NY 11706	Section 8	1983	5	144	149	B.K.R. Associates Melville, NY
Town wide	Existing Section 8 (1d)	as of 10/82	n.a.	n.a.	50	S.C.D.C. 625 Middle Country Rd. Coram, NY
Town wide	Home Improvement (2)	n.a.	7	0	7	S.C.D.C. 625 Middle Country Rd. Coram, NY
Town wide	Single Fam. Home Program	n.a.	3	0	3	S.C.D.C. 625 Middle Country Rd. Coram, NY
Town wide	Homestead Program	1977	290	0	290	Islip C.D. Agency 15 Shore Lane Bay Shore, NY
Town wide	Section 235	1977	n.a.	n.a.	22	Islip C.D. Agency 15 Shore Lane Bay Shore, NY

PUBLICALLY ASSISTED HOUSING IN SUFFOLK COUNTY (Cont'd)

Project Name and Address	Program Type	Year Completed	Type of Units Family	Sr. Cit.	Total	Contact Agency or Management Agency
ISLIP TOWN (Cont'd):						
Town wide	Section 8	1983	n.a.	n.a.	5	Islip C.D. Agency 15 Shore Lane Bay Shore, NY
Town wide	Other Subsidy	as of 8/83	n.a.	n.a.	32	Islip C.D. Agency 15 Shore Lane Bay Shore, NY
ISLIP TOWN TOTAL			409	624	1,142(a)	
ISLIP TOWN PROPOSED HOUSING						
Bay Shore	Section 312	1983	28 unit apartment/ store complex			Islip C.D. Agency 15 Shore Lane Bay Shore, NY
Lowell Ave. Rehab.	Sec. 8 Mod. Rehab.	1983	4	0	4	Islip T.C.D. Agency 15 Shore La. Bay Shore, NY
ISLIP TOWN PROPOSED TOTAL			32	0	32	
RIVERHEAD TOWN						
Millbrook Apts. 821 E. Main St. Riverhead, NY	Substantial Rehab. Section 8 (1b)	1980	145	0	145	Related Housing Co. Inc. or Resident-Manager N.Y.
John Wesley Village One Aldersgate Riverhead, NY	Section 202 (3)	1982	0	114	114	United Methodist Retirement CD Corp
Doctors Path Housing Riverhead, NY	Section 8 (1a)	1982	40	0	40	Hollandia, Inc. 500 Doctors Path Riverhead, NY
Town wide	Existing Section 8	N/A	62	33	95	N/A
Town wide	Single Fam. Home Program	N/A	6	0	6	S.C.D.C. 625 Middle Country Rd. Coram, NY

(a) The type of unit information was not available in all instances therefore the total does not equal the sum of its parts.

PUBLICALLY ASSISTED HOUSING IN SUFFOLK COUNTY (Cont'd)

Project Name and Address	Program Type	Year Completed	Type of Units Family	Sr. Cit.	Total	Contact Agency or Management Agency
RIVERHEAD TOWN (Cont'd)						
Town wide	Moderate Rehabilitation (including rent subsides)	as of 4/84	21	9	30	S.C.D.C. 625 Middle Country Rd. Coram, NY
Town wide	Home Improvement Program (2)	N/A	70	56	126	S.C.D.C. 625 Middle Country Rd. Coram, NY
RIVERHEAD TOWN TOTAL			344	212	556	
SHELTER ISLAND TOWN						
Town wide	Existing Section 8	as of 10/82	n.a.	n.a.	2	S.C.D.C. 625 Middle Country Rd. Coram, NY
SHELTER ISLAND TOWN TOTAL			n.a.	n.a.	2	
SMITHTOWN TOWN						
Village of St. John 2000 Bishops Lane Smithtown, NY	Section 8	1979	0	298	298	Village of St. John 2000 Bishops Rd. Smithtown, NY
Wartburg Elderly Housing Kings Park, NY	n.a.	u.c.	0	114	114	Lutheran Center for the Aging Jericho Tpke. Smithtown, NY
Town wide	Existing Section 8	as of 10/82	n.a.	n.a.	31	S.C.D.C. 625 Middle Country Rd. Coram, NY
Town wide	Home Improvement Program	as of 10/82	9	0	9	S.C.D.C. 625 Middle Country Rd. Coram, NY
SMITHTOWN TOWN TOTAL			9	412	452(a)	

(a) The type of unit information was not available in all instances therefore the total does not equal the sum of its parts.

PUBLICALLY ASSISTED HOUSING IN SUFFOLK COUNTY (Cont'd)

Project Name and Address	Program Type	Year Completed	Type of Units Family	Sr. Cit.	Total	Contact Agency or Management Agency
SOUTHAMPTON TOWN						
Town wide	Single Family Home Program	n.a.	3	0	3	S.C.D.C. 625 Middle Country Rd. Coram, NY
Town wide	Existing Section 8(1d)	as of 10/82	n.a.	n.a.	26	S.C.D.C 625 Middle Country Rd. Coram, NY
Town wide	Home Improve-ment Program	n.a.	16	0	16	S.C.D.C. 625 Middle Country Rd. Coram, NY
Hampton Bays, NY	FMHA Dept. of Agri-culture	n.a.	0	31	31	FMHA
SOUTHAMPTON TOWN TOTAL			19	31	76(a)	
SOUTHOLD TOWN						
Town wide	Existing Section 8 (1d)	as of 10/82	n.a.	n.a.	2	S.C.D.C. 625 Middle Country Rd. Coram, NY
Town wide	Home Improvement (2)	n.a.	5	0	5	S.C.D.C. 625 Middle Country Rd. Coram, NY
Town wide	Single Fam. Home Program	n.a.	20	0	20	S.C.D.C. 625 Middle Country Rd. Coram, NY
SOUTHOLD TOWN TOTAL			25	0	27(a)	
SUFFOLK COUNTY TOTAL			1,988	3,070	5,959(a)	
SUFFOLK COUNTY PROPOSED			60	104	164	

(a) The type of unit information was not available in all instances therefore the total does not equal the sum of its parts.

DEFINITIONS FOR PUBLICALLY ASSISTED HOUSING

Section 8 has four categories of rental subsidy programs.
(1a) New Construction- If the housing meets applicable HUD standards, HUD will contract to make direct subsidy payments to the owner on behalf of the tenants (who cannot afford to pay the full rent for the units). The orginal construction costs are financed independently by the builder.
(1b) Substantial Rehabilitation- The rehabilitiation costs are financed by the owner with the rental subsidy administered as for new construction, above.
(1c) Rental assistance payments are made to eligible landlords for 15 years conditioned upon the landlord expending at least $1,000 per unit for improvement and restoration of the unit to a safe, decent and sanitary housing condition.
(1d) Existing Section 8- Rental assistance for eligible residents by supplementing their rental payments. Eligible tenants select their own rental units.

(2) Home Improvement Program- Eligible homeowners of one-family owner-occupied homes are provided with low interest rate loans or grants to rehabilitate their homes by correcting health and safety hazards.

(3) Section 202- New construction, Elderly Housing funding from U. S. Department of Housing and Urban Development.

(4) Homesteading- Low or moderate income families become owners of homes which were abandoned and are often deteriorated. This program is funded in a variety of ways including using Community Development, Section 312 or Section 235 funds.



HUNTINGTON STATION - Public Housing Complex



SELDEN - Campus of Suffolk County Community College

EDUCATION

EDUCATION IN SUFFOLK COUNTY

A variety of educational opportunities are available in Suffolk County. Public education for children ages 5 to 18 years in grades kindergarden to twelfth grade is offered by 73 public school districts in 345 elementary, junior and senior high schools. A map of the school districts is included in the map section of this volume.

Three Board of Cooperative Educational Services (BOCES) also serve the county residents through shared educational programs and services in conjunction with school districts. There are also 86 private schools within the county which offer at the least a kindergarden grade and at the most a 13 grade (K to 12) curriculum.

Children with special needs are educated in Suffolk County also. The three BOCES Districts offer specialized public education through the local school districts. In addition, there are 10 private and/or charity affiliated schools which offer handicapped specific education.

Post secondary education is available at 12 colleges within the county. There are also 31 private schools and registered business schools licensed by N.Y.S. encompassing bartending, beauty culture, computer programming, dental technology, diver technician, drafting, income tax preparation, modeling and fashion merchandising, paraprofessional training, business, rehabilitation and travel. (Complete information on the licensed schools is included in S.C. A Place to Work.)

COLLEGES AND UNIVERSITIES

DOWLING COLLEGE
Idle Hour Boulevard
Oakdale, New York 11769

FRIENDS WORLD COLLEGE
Plover Lane
Lloyd Harbor, New York 11743

SAINT JOSEPH COLLEGE
155 Roe Boulevard
Patchogue, New York 11772

POLYTECHNIC INSTITUTE OF N.Y.
Long Island Center
Route 110
Farmingdale, N.Y. 11736

SOUTHAMPTON COLLEGE OF LONG ISLAND UNIVERSITY
Montauk Highway
Southampton, New York 11968

STATE UNIVERSITY OF NEW YORK AT FARMINGDALE
Melville Road
Farmingdale, New York 11735

SUNY AT STONY BROOK
Nicolls Road
Stony Brook, New York 11794

and

STONY BROOK HEALTH SCIENCES CENTER (SBHSC)
Nicolls Road
Stony Brook, New York 11794

SUFFOLK COUNTY COMMUNITY COLLEGE (SCCC)
533 College Road
Selden, New York 11784

NEW YORK INSTITUTE OF TECHNOLOGY
Commack College Center
6350 Jericho Turnpike
Commack, New York 11725

C. W. POST OF LONG ISLAND UNIVERSITY
Suffolk Brentwood Campus
Brentwood Road
Brentwood, New York 11717

SUNY - EMPIRE STATE COLLEGE
Long Island Regional Center
SUNY at Stony Brook
Stony Brook, New York 11794

POLYTECHNIC INSTITUTE OF NEW YORK
Long Island Center
Route 110
Farmingdale, New York 11735

For information on Colleges and Universities in Nassau & Suffolk Counties contact:

L.I.R.A.C.H.E. (Long Island Regional Advisory Council for Higher Education)
Room 249 North
Social and Behavioral Science Building
Stony Brook, N.Y. 11794
246-7731

Specialties Offered by degree at Suffolk County's colleges and universities is included on pages 26-28 of Suffolk County: A Place to Work.

PUBLIC SCHOOL DISTRICTS AND SCHOOLS IN SUFFOLK COUNTY

District Number	District/School Name	Street	P.O. Address	Zip Code
3	Amagansett Union Free School	Main St.	Amagansett	11930
	Amagansett Elem. School	Main St.	Amagansett	11930
6	Amityville Union Free School	Park Ave. & Ireland Pl.	Amityville	11701
	Amityville J.H.S.	Broadway Rt. 110	Amityville	11701
	Amityville Memorial H.S.	Merrick Rd.	Amityville	11701
	Northeast School	Albany Ave.	Amityville	11701
	Northwest Elem. School	County Line Rd.	Amityville	11701
	Park Avenue School	Park Ave.	Amityville	11701
1	Babylon Union Free School	171 Ralph Ave.	Babylon	11702
	Babylon Elem. School	171 Ralph Ave.	Babylon	11702
	Babylon J.S.H.S.	50 Railroad Ave.	Babylon	11702
	Babylon Memorial Grade School	169 Park Ave.	Babylon	11702
1	Bayshore Union Free School	75 W. Perkal St.	Bay Shore	11706
	Bay Shore J.H.S.	393 Brook Ave.	Bay Shore	11706
	Bay Shore S.H.S.	155 Third Ae.	Bay Shore	11706
	Brook Avenue Elem. School	45 Brook Ave.	Bay Shore	11706
	Fifth Avenue School	217 Fifth Ave.	Bay Shore	11706
	Gardiner Manor School	125 Wohseepee Dr.	Bay Shore	11706
	Mary G. Clarkson School	1415 E. Third Ave.	Bay Shore	11706
	South Country School	885 Hampshire Rd.	Bay Shore	11706
5	Bayport Blue Pt. U.F. School	189 Academy St.	Bayport	11705
	Academy St. Elem. School	150 Academy St.	Bayport	11705
	Bayport-Blue Point H.S.	200 Snedecor Ave.	Bayport	11705
	Blue Point Elem. School	212 Blue Point Ave.	Blue Point	11715
	James Wilson Young J.H.S.	602 Sylvan Ave.	Bayport	11705
	Sylvan Avenue Elem. School	600 Sylvan Ave.	Bayport	11705
12	Brentwood Union Free School	Third Ave. & Fourth St.	Brentwood	11717
	Brentwood 10th Grade N.W.	Leahey Ave.	Brentwood	11717
	East J.H.S.	Hilltop Dr.	Brentwood	11717
	Hemlock Elem. School	Hemlock Pk.	Brentwood	11717
	Laurel Park Elem. School	Swan Pl.	Brentwood	11717
	Loretta Park Elem. School	Stahley St.	Brentwood	11717
	North Elem. School	White St.	Brentwood	11717
	North J.H.S.	Wicks Rd.	Brentwood	11717
	Northeast Elem. School	Arlington Rd.	Brentwood	11717
	Oak Park Elem. School	Wisconsin Ave.	Brentwood	11717
	Pine Park Elem. School	Voorhis Dr.	Brentwood	11717
	Ross H.S.	Fifth Ave.	Brentwood	11717
	Sonderling H.S.	Sixth Ave.	Brentwood	11717
	South J.H.S.	Candlewood Rd.	Brentwood	11717
	Southeast Elem. School	Melody La.	Brentwood	11717
	Southwest Elem. School	Joelsen Ave.	Bay Shore	11706
	Twin Pines Elem. School	Voorhis Dr.	Brentwood	11717
	West J.H.S.	Udall Ave.	Brentwood	11717

PUBLIC SCHOOL DISTRICTS AND SCHOOLS IN SUFFOLK COUNTY (Cont'd)

District Number	District/School Name	Street	P.O. Address	Zip Code
9	Bridgehampton U.F.School	Montauk Hwy.	Bridgehampton	11932
	Bridgehampton Elem. and H.S.	Montauk Hwy.	Bridgehampton	11932
3	Brookhaven-Comsewogue U.F. Sch.	400 Jayne Blvd.	Pt Jefferson Sta.	11776
	Boyle Road Elem. School	424 Boyle Rd.	Pt Jefferson Sta.	11776
	Clinton Avenue School	140 Clinton Ave.	Pt Jefferson Sta.	11776
	Comsewogue S.H.S.	568 Bicycle Path	Pt Jefferson Sta.	11776
	John F. Kennedy J.H.S.	200 Jayne Blvd.	Pt Jefferson Sta.	11776
	Norwood Avenue School	290 Norwood Ave.	Pt Jefferson Sta.	11776
	Terryville School	401 Terryville Rd.	Pt Jefferson Sta.	11776
33	Center Moriches U.F. School	511 Main St.	Ctr. Moriches	11934
	Center Moriches Elem. School	511 Main St.	Ctr. Moriches	11934
	Center Moriches H.S.	311 Frowein Rd.	Ctr. Moriches	11934
13	Central Islip U.F.School	Wheeler Rd.	Central Islip	11722
	Andrew T. Morrow School	Sycamore Ln.	Central Islip	11722
	Central Islip S.H.S.	Wheeler Rd.	Central Islip	11722
	Charles A. Mulligan School	Half Mile Rd.	Central Islip	11722
	Francis J. O'Neill School	Clayton St.	Central Islip	11722
	Marguerite L. Mulvey School	Boulevard Ave.	Central Islip	11722
	Ralph Reed School	Half Mile Rd.	Central Islip	11722
2	Cold Spring Harbor Central Sch.	334 Main St.	Cold Spr. Harbor	11724
	Cold Spring Harbor H.S.	Turkey La.	Cold Spr. Harbor	11724
	Loyd Harbor School	School La.	Huntington	11743
	West Side School	1597 Laurel Hollow Rd.	Syosset	11791
10	Commack Union Free School	80 Hauppauge Rd.	Commack	11725
	Burr J.H.S.	Burr Rd. off Scholar La.	Commack	11725
	Cedar Road School	178 Cedar Rd.	E. Northport	11731
	Commack North H.S.	Scholar Ln.	Commack	11725
	Commack South H.S.	Vanderbilt Pkwy	Commack	11725
	Indian Hollow School	Kings Park Rd.	Commack	11725
	North Ridge School	Townline Rd.	Commack	11725
	Old Farms School	Calvert Ave.	Commack	11725
	Rolling Hills School	McCullough Dr.	Commack	11725
	Sawmill J.H.S.	New Highway	Commack	11725
	Wood Park School	New Hwy.	Commack	11725
3	Comsewogue - See Brookhaven-Comsewogue U.F.S.			

PUBLIC SCHOOL DISTRICTS AND SCHOOLS IN SUFFOLK COUNTY (Cont'd)

District Number	District/School Name	Street	P.O. Address	Zip Code
7	Connetquot Central School	780 Ocean Ave.	Bohemia	11716
	Arthur Premm Elem. School	Montauk Hwy.	Oakdale	11769
	Cherokee St. Elem. School	Cherokee St.	Ronkonkoma	11779
	Connetquot H.S.	Seventh St.	Bohemia	11716
	Edith L. Slocum Elem. School	Johnson Ave.	Ronkonkoma	11779
	Edward J. Bosti Elem. School	Bourne Blvd.	Bohemia	11716
	Helen B. Duffield Elem. School	First St.	Rokonkoma	11779
	Idle Hour Elem. School	Idle Hour Blvd.	Oakdale	11769
	John Pearl Elem. School	Smithtown Ave.	Bohemia	11716
	Oakdale-Bohemia Rd. J.H.S.	Oakdale-Bohemia Rd.	Oakdale	11769
	Peconic J.H.S.	Peconic St.	Ronkonkoma	11779
	Sycamore Ave. Elem. School	Sycamore Ave.	Bohemia	11716
5	Copiague Union Free School	2650 Great Neck Rd.	Copiague	11726
	Copiague H.S.	1100 Dixon Ave.	Copiague	11726
	Copiague J.H.S.	2650 Great Neck Rd.	Copiague	11726
	Deauville Gardens Elem. Sch.	100 Deauville Blvd.	Copiague	11726
	Great Neck Rd. Elem. Sch.	1400 Great Neck Rd.	Copiague	11726
	Susan E. Wiley Sch.	Off Scudder Ave.	Copiague	11726
7	Deer Park Union Free School	81 Lake Ave.	Deer Park	11729
	Deer Park H.S.	30 Rockaway Ave.	Deer Park	11729
	John F. Kennedy Interm. Sch.	101 Lake Ave.	Deer Park	11729
	John Quincy Adams Elem. School	172 Old Country Rd.	Deer Park	11729
	May Moore Elem. School	239 Central Ave.	Deer Park	11729
	Robert Frost J.H.S.	450 Hale Hollow Rd.	Deer Park	11729
1	East Hampton Union Free School	76 Newtown Ln.	East Hampton	11937
	East Hampton H.S.	2 Long Ln.	East Hampton	11937
	East Hampton Middle School	76 Newtown Ln.	East Hampton	11937
	John M. Marshall Elem. School	30 Church Ln.	East Hampton	11937
3	East Islip U.F.S.	8 Laurel Ave.	East Islip	11730
	Connetquot Elem. School	Merrick St.	Islip Terrace	11752
	East Islip H.S.	Redmen St.	Islip Terrace	11752
	East Islip J.H.S.	Wantagh Ave.	East Islip	11730
	Islip Terrace J.H.S.	Redmen St.	Islip Terrace	11752
	John F. Kennedy Elem. School	Woodland Dr.	East Islip	11730
	Ruth C. Kinney Elem. School	Spur Dr. So.	Islip Terrace	11752
	Timber Point Elem. School	Timber Point Rd.	East Islip	11730
34	East Moriches U.F.School	9 Adelaide Ave.	East Moriches	11940
	East Moriches School	9 Adelaide Ave.	East Moriches	11940
17	East Quogue U.F.School	Central Ave.	East Quogue	11942
	East Quogue School	Central Ave.	East Quogue	11942
11	Eastport U.F.School	Montauk Hwy.	Eastport	11941
	Eastport School	Montauk Hwy.	Eastport	11941

PUBLIC SCHOOL DISTRICTS AND SCHOOLS IN SUFFOLK COUNTY (Cont'd)

District Number	District/School Name	Street	P.O. Address	Zip Code
1	Elwood U.F.School	330 Cuba Hill Rd.	Huntington	11743
	Cuba Hill Elem. School	286 Cuba Hill Rd.	Huntington	11743
	Elwood J.H.S.	Elwood Rd.	Huntington	11743
	Harley Ave. Elem. School	Harley Ave.	Huntington	11743
	John H. Glenn H.S.	478 Elwood Rd.	Huntington	11743
14	Fire Island U.F.School	Surf Rd.	Ocean Beach	11770
	Woodhull School	Surf Rd.	Ocean Beach	11770
4	Fishers Island U.F.School	Drawer A	Fishers Island	06390
	Fishers Island Central Sch.	Greenwood Rd.	Fishers Island	06390
10	Greenport U.F.School	Front St.	Greenport	11944
	Greenport Elem. School	Front St.	Greenport	11944
	Greenport H.S.	Front St.	Greenport	11944
5	Half Hollow Hills Central Sch.	Box 637	Melville	11747
	Burrs Lane J.H.S.	25 Burrs Ln.	Dix Hills	11746
	Candlewood J.H.S.	1200 Carll Straight Path	Dix Hills	11746
	Chestnut Hill Elem. Sch.	600 S. Service Rd.	Melville	11747
	Forest Park Elem. Sch.	30 Deforest Rd.	Dix Hills	11746
	Half Hollow Hills H.S.-East	50 Vanderbilt Pkwy.	Dix Hills	11746
	Half Hollow Hills H.S.-West	375 Wolf Hill Rd.	Dix Hills	11746
	Otsego Elem. School	55 Otsego St.	Dix Hills	11746
	Paumanok Elem. School	1 Seaman Neck Rd.	Dix Hills	11746
	Signal Hill Elem. School	670 Caledonia Rd.	Dix Hills	11746
	Sunquam Elem. School	515 Sweet Hollow Rd.	Melville	11747
	Vanderbilt Elem. School	350 Deer Park Ave.	Dix Hills	11746
	West Hollow J.H.S.	250 Old East Neck Rd.	Melville	11747
5	Hampton Bays U.F.School	72A Punquogue Ave.	Hampton Bays	11946
	Hampton Bays Elem. School	72 Ponquogue Ave.	Hampton Bays	11946
	Hampton Bays J.H.S.	88 Argonne Rd.	Hampton Bays	11946
6	Harborfields Cental School	2 Oldfield Rd.	Greenlawn	11740
	Harborfields S.H.S.	Taylor Ave.	Greenlawn	11740
	Oldfield J.H.S.	2 Oldfield Rd.	Greenlawn	11740
	Thomas J. Lahey Elem.	Pulaski Rd.	Greenlawn	11740
6	Hauppauge U.F.School	600 Town Line Rd.	Hauppauge	11788
	Bretton Woods Elem. School	Club Ln.	Hauppauge	11788
	Forest Brook Elem. School	Lilac Ln.	Smithtown	11787
	Hauppauge H.S.	500 Lincoln Blvd.	Hauppauge	11788
	Hauppauge Middle School	600 Town Line Rd.	Hauppauge	11788
	Pines Elem. School	Holly Dr.	Smithtown	11787

PUBLIC SCHOOL DISTRICTS AND SCHOOLS IN SUFFOLK COUNTY (Cont'd)

District Number	District/School Name	Street	P.O. Address	Zip Code
3	Huntington U.F.School	Bay Ave. Box 1500	Huntington	11743
	Finley J.H.S.	Greenlawn Rd.	Huntington	11743
	Flower Hill School	Golf Ln.	Huntington	11743
	Huntington Elem. Sch.	Lowndes Ave.	Huntington Sta	11746
	Hungtington H.S.	McKay & Oakwood Rds.	Huntington	11743
	Jefferson School	Oakwood Rd.	Huntington	11743
	Southdown Elem. School	Browns Rd.	Huntington	11743
	Washington School	Whitson Rd.	Huntington	11743
2	Islip U.F.School	215 Main St.	Islip	11751
	Commack Road Elem. Sch.	Commack Rd.	Islip	11751
	Islip H.S.	Union Blvd.	Islip	11751
	Islip J.H.S.	211 Main St.	Islip	11751
	Sherwood Elem. Sch.	Smith Ave.	Islip	11751
	Winganhauppauge Elem. Sch	Winganhauppauge Rd.	Islip	11751
5	Kings Park Central School	Kohr Rd.	Kings Park	11754
	Fort Salonga Elem. Sch.	Sunken Meadow Rd.	Kings Park	11754
	Kings Park H.S.	Rte. 25A	Kings Park	11754
	Parkview Elem. Sch.	Roundtree Dr.	Kings Park	11754
	San Remo Elem. Sch.	Lawrence Rd.	Kings Park	11754
	William T. Rogers J.H.S.	Old Dock Rd.	Kings Park	11754
11	Laurel Common School	Main Rd.	Laurel	11948
	Laurel Elem. Sch.	Main Rd.	Laurel	11948
4	Lindenhurst U.F.School	350 Daniel St.	Lindenhurst	11757
	Albany Avenue Sch.	Albany Ave. & 30th St.	Lindenhurst	11757
	Alleghany Avenue Sch.	Alleghany Ave.	Lindenhurst	11757
	Daniel Street Sch.	Daniel St.	Lindenhurst	11757
	Edward W. Bower Sch.	Montauk Hwy.	Lindenhurst	11757
	Harding Avenue Sch.	Harding Ave.	Lindenhurst	11757
	Lindenhurst J.H.S.	350 S. Wellwood Ave.	Lindenhurst	11757
	Lindenhurst S.H.S.	300 Charles St.	Lindenhurst	11757
	Niagra Avenue Sch.	350 Daniel St.	Lindenhurst	11757
	West Gates Ave. Sch.	W. Gates Ave.	Lindenhurst	11757
	William Rall Sch.	N. Wellwood Ave.	Lindenhurst	11757
3	Little Flower U.F.School	N. Wading River Rd.	Wading River	11792
	Little Flower Sch.	N. Wading River Rd.	Wading River	11792
9	Mattituck-Cutchogue U.F.School	Rte. 25	Mattituck	11952
	Cutchogue East Elem. Sch.	Main Rd.	Chutchogue	11935
	Cutchogue West Elem. Sch.	Depot Ln.	Cutchogue	11935
	Mattituck J.S.H.S.	Rte. 25	Mattituck	11952
	Mattituck-Cutchogue Elem. Sch.	Rte. 25	Mattituck	11952

PUBLIC SCHOOL DISTRICTS AND SCHOOLS IN SUFFOLK COUNTY (Cont'd)

District Number	District/School Name	Street	P.O. Address	Zip Code
11	Middle Country Central Sch.	43rd St.	Centereach	11720
	Centereach H.S.	43rd St.	Centereach	11720
	Dawnwood J.H.S.	43rd St.	Centereach	11720
	Hawkins Path Sch.	Hawkins Path	Selden	11784
	Holbrook Road Sch.	Holbrook Rd.	Centereach	11720
	Jericho Elem. Sch.	N. Coleman Rd.	Centereach	11720
	New Lane Memorial Elem. Sch.	New Ln.	Selden	11784
	Newfield S.H.S.	Marshall Dr.	Selden	11784
	N. Coleman Road Sch.	N. Coleman Rd.	Centereach	11720
	Oxhead Road Sch.	Oxhead Rd.	Centereach	11720
	Selden J.H.S.	22 Jefferson Ave.	Selden	11784
	Stage Coach Sch.	Stagecoach Rd.	Selden	11784
	Wing Street Sch.	Wing St.	Lake Grove	11755
12	Middle Island Central School	Rocky Pt-Yaphank Rd.	Middle Island	11953
	C.E. Walters Sch.	Everett Dr.	Yaphank	11980
	Coram Elem. Sch.	Mt. Sinai Rd.	Coram	11727
	Longwood H.S.	Longwood Rd.	Middle Island	11953
	Middle School	Rocky Pt-Yaphank Rd.	Middle Island	11953
	Ridge Elem. Sch.	Ridge Rd.	Ridge	11961
	West Middle Island Sch.	Swezey Ln.	Middle Island	11953
8	Miller Place U.F.School	No. Country Rd.	Miller Place	11764
	Andrew Muller Primary Sch.	Lower Rocky Point Rd.	Miller Place	11764
	Miller Place H.S.	Memorial Dr.	Miller Place	11764
	N. Country Road Sch.	No. Country Rd.	Miller Place	11764
	Sound Beach Sch.	No. Country Rd.	Miller Place	11764
6	Montauk U.F.School	RD 1 - S. Dorset Rd.	Montauk	11954
	Montauk School	RD 1 - S. Dorset Rd.	Montauk	11954
7	Mount Sinai U.F.School	No. Country Rd.	Mount Sinai	11766
	Mount Sinai J.H.S.	No. Country Rd.	Mount Sinai	11766
	Mount Sinai School	No. Country Rd.	Mount Sinai	11766
15	New Suffolk Common School	5th Ave.	New Suffolk	11956
	New Suffolk Sch.	5th Ave.	New Suffolk	11956
3	No. Babylon U.F.School	5 Jardine Pl.	No. Babylon	11703
	Belmont Elem. Sch.	Barnum St.	No. Babylon	11704
	Deer Park Ave. Elem. Sch.	Deer Park Ave.	No. Babylon	11703
	North Babylon S.H.S.	Phelps Ln.	No. Babylon	11703
	Parliament Place Sch.	Parliament Pl.	No. Babylon	11703
	Peter J. Brennan J.H.S.	Mount Ave.	No. Babylon	11704
	Phelps Lane Elem. Sch.	Phelps Ln.	No. Babylon	11703
	Robert Moses J.H.S.	Phelps Ln.	No. Babylon	11703
	Wm. E. Deluca Jr. Elem. Sch.	Phelps Ln.	No. Babylon	11703
	Woods Road Elem. Sch.	Woods Rd.	No. Babylon	11703

PUBLIC SCHOOL DISTRICTS AND SCHOOLS IN SUFFOLK COUNTY (Cont'd)

District Number	District/School Name	Street	P.O. Address	Zip Code
4	Northport-E. Northport U.F.School	110 Elwood Rd.	Northport	11768
	Bellerose Elem. Sch.	Bellerose Ave.	E. Northport	11731
	Dickinson Ave. Elem. Sch.	Dickinson Ave.	E. Northport	11731
	East Northport J.H.S.	Fifth Ave.	E. Northport	11731
	Fifth Avenue Elem. Sch.	Fifth Ave.	E. Northport	11731
	Middleville J.H.S.	Middleville Rd.	Northport	11768
	Northport J.H.S.	Laurel Ave.	Northport	11768
	Northport S.H.S.	Laurel Hill Rd.	Northport	11768
	Norwood Avenue Sch.	Norwood Ave.	Northport	11768
	Ocean Avenue Sch.	Dogwood Rd.	Northport	11768
	Pulaski Road Sch.	Ninth Ave.	E. Northport	11731
2	Oysterponds U.F.School	Main Rd.	Orient	11957
	Oysterponds Elem. Sch.	Main Rd.	Orient	11957
24	Patchogue-Medford U.F.School	241 S. Ocean Ave.	Patchogue	11772
	Barton Avenue Sch.	Barton Ave.	Patchogue	11772
	Bay Avenue Sch.	114 Bay Ave.	Patchogue	11772
	Canaan Elem. Sch.	Fry Blvd.	Patchogue	11772
	Eagle Drive Elem. Sch.	Wave Ave.	Medford	11763
	Medford Avenue Sch.	Medford Ave.	Patchogue	11772
	Oregon Avenue Middle Sch.	Oregon Ave.	Medford	11763
	Patchogue-Medford H.S.	Buffalo Ave.	Medford	11763
	River Avenue Sch.	River Ave.	Patchogue	11772
	Saxton Street Middle Sch.	Saxton St.	Patchogue	11772
	So. Ocean Ave. Mid. Sch.	225 S. Ocean Ave.	Patchogue	11772
	Tremont Avenue Sch.	Tremont Ave.	Medford	11763
6	Pt. Jefferson U.F.School	Belle Terre Rd.	Port Jefferson	11777
	E.L. Vandermeulen H.S.	Old Post Rd.	Port Jefferson	11777
	Port Jefferson Elem. Sch.	Scraggy Hill Rd.	Port Jefferson	11777
	Port Jefferson J.H.S.	Spring St.	Port Jefferson	11777
3	Quogue U.F.School	Edgewood Rd.	Quogue	11959
	Quogue Elem. Sch.	Edgewood Rd.	Quogue	11959
1	Remsenburg Speonk U.F.School	Old Mill Rd.	Remsenburg	11960
	Remsenburg-Speonk Elem. Sch.	Old Mill Rd.	Remsenburg	11960
2	Riverhead Central School	700 Osborne Ave.	Riverhead	11901
	Aquebogue Elem. Sch.	Main Rd.	Aquebogue	11931
	Phillips Avenue Sch.	141 Phillips Ave.	Riverhead	11901
	Pulaski Street Elem. Sch.	300 Pulaski St.	Riverhead	11901
	Riley Avenue Sch.	Riley Ave.	Calverton	11933
	Riverhead J.H.S.	600 Harrison Ave.	Riverhead	11901
	Riverhead S.H.S.	700 Harrison Ave.	Riverhead	11901
	Roanoke Avenue Sch.	525 Roanoke Ave.	Riverhead	11901

PUBLIC SCHOOL DISTRICTS AND SCHOOLS IN SUFFOLK COUNTY (Cont'd)

District Number	District/School Name	Street	P.O. Address	Zip Code
9	Rocky Point U.F.School	Rocky Pt-Yaphank Rd.	Rocky Point	11778
	Joseph A. Edgar Elem. Sch.	Rte. 25A	Rocky Point	11778
	Rocky Point Elem. Sch.	Rocky point Rd.	Rocky Point	11778
	Rocky Point J.S.H.S.	Rocky Pt-Yaphank Rd.	Rocky Point	11778
5	Sachem Cent. School	245 Union Ave.	Holbrook	11741
	Cayuga Sch.	865 Hawkins Ave.	Lake Ronkonkoma	11779
	Chippewa Elem. Sch.	31 Morris Ave.	Holtsville	11742
	Gatelot Avenue Sch.	65 Gatelot Ave.	Lake Ronkonkoma	11779
	Grundy Avenue Sch.	950 Grundy Ave.	Holbrook	11741
	Hiawatha Sch.	97 Patchogue Rd.	Lake Ronkonkoma	11779
	Lynwood Avenue Sch.	50 Lynwood Ave.	Farmingville	11738
	Merrimac Sch.	1090 Broadway Ave.	Holbrook	11741
	Nokomis Sch.	151 Holbrook Rd.	Holbrook	11741
	Sachem H.S.-North Campus	212 Smith Rd.	Lake Ronkonkoma	11779
	Sachem H.S.-South Campus	51 School St.	Lake Ronkonkoma	11779
	Sagamore J.H.S.	57 Division St.	Holtsville	11742
	Seneca J.H.S.	850 Ptchge-Hlbrk Rd.	Holbrook	11741
	Tamarac Elem. Sch.	50 Spence Ave.	Holtsville	11742
	Tecumseh Elem. Sch.	179 Granny Rd.	Farmingville	11738
	Waverly Avenue Sch.	1111 Waverly Ave.	Holtsville	11742
	Wendnah Sch.	251 Hudson Ave.	Lake Grove	11755
5	Sag Harbor U.F.School	Hampton St.	Sag Harbor	11963
	Pierson H.S.	Jermain Ave.	Sag Harbor	11963
	Sag Harbor Elem. Sch.	Hampton St.	Sag Harbor	11963
10	Sagaponack Common School	Main St.	Sagaponack	11961
	Sagaponack Sch.	Main St.	Sagaponack	11962
4	Sayville U.F.School	Administration Bldg.	Sayville	11782
	Cherry Avenue Elem. Sch.	Cherry Ave.	West Sayville	11796
	Lincoln Avenue Elem. Sch.	Lincoln Ave.	Sayville	11782
	Sayville H.S.	Brook St.	West Sayville	11796
	Sunrise Drive Elem. Sch.	Sunrise Dr.	Sayville	11782
1	Shelter Island U.F.School	N. Ferry Rd.	Shelter Island	11964
	Shelter Island Sch.	N. Ferry Rd.	Shelter Island	11964
1	Shoreham-Wading River Cent. Sch.	Route 25A	Shoreham	11786
	Briarcliff Road Sch.	Briarcliff Rd.	Shoreham	11786
	Miller Avenue Sch.	Miller Ave.	Shoreham	11786
	Shoreham-Wading River H.S.	Route 25A	Shoreham	11786
	Shoreham-Wading River Mid. Sch.	Randall Rd.	Shoreham	11786
	Wading River Sch.	Manor Rd.	Wading River	11792

PUBLIC SCHOOL DISTRICTS AND SCHOOLS IN SUFFOLK COUNTY (Cont'd)

District Number	District/School Name	Street	P.O. Address	Zip Code
1	Smithtown Central School	Edgewood Ave.	St. James	11780
	Accompsett Elem. Sch.	Lincoln St.	Smithtown	11787
	Accompsett Interm. Sch.	Meadow Rd.	Smithtown	11787
	Branch Brook Elem. Sch.	W. Ridgely Rd.	Smithtown	11787
	Dogwood Elem. Sch.	Dogwood Ln.	Smithtown	11787
	Great Hollow Interm. Sch.	Southern Blvd.	Nesconset	11767
	Landing Elem. Sch.	High Gate Dr.	Smithtown	11787
	Mt. Pleasant Elem. Sch.	33 Plaisted Ave.	Smithtown	11787
	Nesaquake Interm. Sch.	Edgewood Ave.	St. James	11780
	Nesconset Elem. Sch.	Gibbs Pond Rd.	Nesconset	11767
	Smithtown Elem. Sch.	51 Lawrence Ave.	Smithtown	11787
	Smithtown H.S. East	Northern Blvd.	St. James	11780
	Smithtown H.S. West	100 Central Rd.	Smithtown	11787
	St. James Elem. Sch.	Lake Ave.	St. James	11780
	Tackan Elem. Sch.	Midwood Rd.	Nesconset	11767
13	So. Huntington U.F.School	Weston St.	Huntington Sta	11746
	Birchwood Sch.	Wolf Hill Rd.	Huntington Sta	11746
	Countrywood Elem. Sch.	Old Country Rd.	Huntington Sta	11746
	Henry L. Stimson J.H.S.	Oakwood Rd.	Huntington Sta	11746
	Maplewood Elem. Sch.	School Ln.	Huntington Sta	11746
	Memorial J.H.S.	Pidgeon Hill Rd.	Huntington Sta	11746
	Oakwood Sch.	W. 22nd St.	Huntington Sta	11746
	Silas Wood Sch.	Harding Pl.	Huntington Sta	11746
	Walt Whitman H.S.	West Hills Rd.	Huntington Sta	11746
4	So. Country Central School	189 Dunton Ave.	E. Patchogue	11772
	Bellport Middle Sch.	Kreamer St.	Bellport	11713
	Bellport S.H.S.	Beaver Dam Rd.	Brookhaven	11719
	Brookhaven Elem. Sch.	Fireplace Neck Rd.	Brookhaven	11719
	Hampton Ave. Elem. Sch.	Brookhaven Ave.	Bellport	11713
	Kreamer St. Elem. Sch.	Kreamer St.	Bellport	11713
	Verne W. Critz Elem. Sch.	Dunton Ave.	E. Patchogue	11772
21	So. Haven U.F.School	Montauk Hwy.	Brookhaven	11719
	South Haven Sch.	Montauk Hwy	Brookhaven	11719
21	So. Manor U.F.School	Dayton Ave.	Manorville	11949
	Dayton Avenue Sch.	Dayton Ave.	Manorville	11949
	South Street Sch.	South St.	Manorville	11949
6	Southampton U.F.School	70 Leland Ln.	Southampton	11968
	Southampton Elem. Sch.	30 Pine St.	Southampton	11968
	Southampton Interm. Sch.	70 Leland Ln.	Southampton	11968
	Southampton S.H.S.	141 Narrow Ln.	Southampton	11968

PUBLIC SCHOOL DISTRICTS AND SCHOOLS IN SUFFOLK COUNTY (Cont'd)

District Number	District/School Name	Street	P.O. Address	Zip Code
5	Southold U.F.School	Oaklawn Ave.	Southold	11971
	Peconic Lane Primary Sch.	Peconic Ln.	Southold	11971
	Southold H.S.	Oaklawn Ave.	Southold	11971
	Southold Middle Sch.	Oaklawn Ave.	Southold	11971
4	Springs U.F.S.	48 School St-Springs	East Hampton	11937
	Springs School	48 School St-Springs	East Hampton	11937
1	Three Village Central Sch.	Nicholl Rd.	Setauket	11733
	Arrowhead Sch.	Arrowhead Ln.	East Setauket	11733
	Minnesauke Sch.	Bennetts Rd.	Setauket	11733
	Nassakeag Sch.	Pond Path	Setauket	11733
	Paul J. Gelinas J.H.S.	Mud Rd.	Setauket	11733
	Robert Cushman Murphy J.H.S.	Oxhead Rd.	Stony Brook	11790
	Setauket Sch.	Main St.	Setauket	11733
	Ward Melville S.H.S.	Old Town Rd.	East Setauket	11733
	William Sidney Mount Sch.	Dean Ln.	Stony Brook	11790
13	Tuckahoe Common School	Magee St.	Southampton	11968
	Tuckahoe School	Magee St.	Southampton	11968
2	Wainscott Common School	Hollow Rd.	Wainscott	11975
	Wainscott Common Sch.	Hollow Rd.	Wainscott	11975
2	West Babylon U.F.School	10 Farmingdale Rd.	W. Babylon	11704
	Forest Avenue Sch.	200 Forest Ave.	W. Babylon	11704
	John F. Kennedy Sch.	175 Brookvale Ave.	W. Babylon	11704
	Santapogue Sch.	1130 Herzel Blvd.	W. Babylon	11704
	South Bay Sch.	160 Great E. Neck Rd.	W. Babylon	11704
	Tooker Avenue Sch.	855 Tooker Ave.	W. Babylon	11704
	W. Babylon J.H.S.	200 Old Farmingdale	W. Babylon	11704
	W. Babylon S.H.S.	500 Great E. Neck Rd.	W. Babylon	11704
9	West Islip U.F.School	Beach St.	W. Islip	11795
	Bayview Elem. Sch.	Snedecor Ave.	W. Islip	11795
	Beach Street J.H.S.	Beach St.	W. Islip	11795
	Captree Elem. Sch.	Snedecor Ave.	W. Islip	11795
	Manetuck Elem. Sch.	Van Buren Ave.	W. Islip	11795
	Oquenock Elem. Sch.	Spruce Ave.	W. Islip	11795
	Paul J. Bellew Elem. Sch.	Higbie Ln.	W. Islip	11795
	Paumanok Elem. Sch.	Udall Rd.	W. Islip	11795
	Udall Road J.H.S.	Udall Rd.	W. Islip	11795
	West Islip S.H.S.	Higbie Ln.	W. Islip	11795
	Westbrook Elem. Sch.	Higbie Ln.	W. Islip	11795
31	West Manor - Contact Eastport U.F.S.D.			

PUBLIC SCHOOL DISTRICTS AND SCHOOLS IN SUFFOLK COUNTY (Cont'd)

District Number	District/School Name	Street	P.O. Address	Zip Code
2	Westhampton Beach U.F.School	Administration Bldg.	Westhampton Beach	11978
	Westhampton Beach Elem. Sch.	Mill Rd.	Westhampton Beach	11978
	Westhampton Bach S.H.S.	Lilac Rd.	Westhampton Beach	11978
	Westhampton J.H.S.	Mill Rd.	Westhampton Beach	11978
32	Wm. Floyd U.F.School	240 Mastic Beach Rd.	Mastic Beach	11951
	John S. Hobart Elem. Sch.		Mastic Beach	11951
	Moriches Elem. Sch.	Louis Ave.	Moriches	11955
	Nathaniel Woodhull Sch.	Francis Landau Pl.	Shirley	11967
	Tangier Smith Sch.	Mastic Rd.	Mastic Beach	11951
	Wm. Floyd Elem.	Lexington Ave.	Shirley	11967
	Wm. Floyd H.S.	240 Mastic Beach Rd.	Mastic Beach	11951
	Wm. Floyd Kdgn. Prog.	240 Mastic Beach Rd.	Mastic Beach	11951
	Wm. Paca J.H.S.	Mastic Rd.	Mastic Beach	11951
9	Wyandanch U.F.School	Straight Path	Wyandanch	11798
	La Francis Hardiman Child Ctr.	Mount Ave.	Wyandanch	11798
	Martin Luther King Elem. Sch.	Mount Ave.	Wyandanch	11798
	Milton L. Olive Elem. Sch.	Garden City Ave.	Wyandanch	11798
	Straight Path Elem. Sch.	Straight Path	Wyandanch	11798
	Wyandanch Memorial H.S.	32nd St. & Bklyn. Ave.	Wyandanch	11798

Source: 1981-1982 Directory of Public School Administrators
The University of the State of New York
THE STATE EDUCATION DEPARTMENT
Information Center on Education
Albany, New York 12234



BABYLON - School Building

PUBLIC SCHOOL ENROLLMENT 1967 to 1982

School District	1981-82	1980-81	1979-80	1978-79	1977-78	1976-77	1975-76
Amagansett	66	74	81	93	105	117	126
Amityville	3,384	3,508	3,780	3,885	3,986	4,153	4,209
Babylon	1,867	2,012	2,037	2,236	2,334	2,431	2,511
Bay Shore	5,218	5,449	5,604	5,917	6,295	6,471	6,548
Bayport-Bluept.	2,777	2,845	2,957	3,138	3,292	3,337	3,382
Brentwood	15,096	15,914	16,822	17,804	18,953	19,979	20,631
Bridgehampton	202	201	209	231	227	252	250
Center Moriches	1,029	1,064	1,041	1,072	1,095	1,138	1,218
Central Islip	6,226	6,370	6,571	7,094	7,515	7,613	7,754
Cold Spr. Hrb.	1,601	1,622	1,729	1,786	1,904	1,987	2,045
Commack	8,858	9,581	10,360	11,383	12,323	13,232	14,031
Comsewogue	5,072	5,216	5,451	5,674	5,775	5,844	5,807
Connetquot	9,275	9,492	9,815	10,184	10,515	10,510	10,332
Copiague	4,577	4,874	5,092	5,460	5,872	5,961	6,040
Deer Park	5,228	5,756	6,227	6,712	7,158	7,565	7,964
East Hampton	1,167	1,261	1,384	1,418	1,501	1,533	1,511
East Islip	5,436	5,736	6,035	6,473	6,779	7,144	7,291
East Moriches	526	536	550	555	583	583	571
East Quogue	269	261	283	287	317	332	313
Eastport	536	624	665	737	831	887	888
Elwood	3,138	3,310	3,592	3,891	4,062	4,273	4,457
Fire Island	32	45	45	44	43	40	41
Fishers Is.	42	47	55	69	75	74	95
Greenport	687	714	781	817	848	881	898
Half Hollow Hills	10,419	10,997	11,453	12,036	12,500	12,913	13,077
Hampton Bays	1,287	1,320	1,417	1,425	1,503	1,568	1,538
Harborfields	3,588	3,653	3,933	4,156	4,439	4,602	4,851
Hauppauge	5,749	6,130	6,615	6,971	7,320	7,589	7,805
Huntington	5,206	5,414	5,800	6,195	6,598	6,979	7,343
Islip	3,718	3,848	4,184	4,407	4,674	4,932	5,015
Kings Park	4,963	5,276	5,567	5,809	6,095	6,346	6,507
Laurel	75	74	70	83	74	66	69
Lindenhurst	8,016	8,358	8,748	9,174	9,701	10,110	10,362
Little Flower	68	80	103	105	99	102	99
Mastic Beach	8,851	8,801	8,355	8,082	7,817	7,296	6,381
Mattituck	1,297	1,344	1,320	1,376	1,404	1,399	1,302
Middle Country	13,830	14,545	14,961	15,692	16,325	16,730	16,694
Middle Island	7,921	7,735	7,576	7,511	7,342	6,896	6,492
Miller Place	2,545	2,557	2,551	2,515	2,529	2,465	2,394
Montauk	228	253	250	245	251	272	296

(1) Cutchogue S.D. consolidated with Mattituck in 1972.

PUBLIC SCHOOL ENROLLMENT 1967 to 1982 (Cont'd)

1974-75	1973-74	1972-73	1971-72	1970-71	1969-70	1968-69	1967-68
130	137	161	166	175	172	177	158
4,098	4,050	4,188	4,410	4,551	4,604	4,531	4,521
2,520	2,654	2,535	2,740	2,656	2,783	2,652	2,539
6,660	6,885	7,053	7,342	7,475	7,436	7,326	6,888
3,369	3,335	3,341	3,283	3,211	3,025	2,949	2,848
21,141	21,412	21,907	22,155	21,896	21,409	20,903	20,087
262	280	317	359	373	383	377	384
1,204	1,175	1,166	1,163	1,167	1,109	1,115	1,096
7,727	7,606	7,375	7,199	7,216	7,073	6,826	6,426
2,123	2,168	2,190	2,240	2,246	2,291	2,170	2,085
14,492	14,846	15,215	15,196	15,016	14,696	14,172	13,173
5,737	5,526	5,286	5,076	4,662	4,372	3,996	3,372
10,034	9,729	9,211	8,497	7,857	7,371	6,308	5,698
5,960	5,944	6,054	6,121	6,291	6,230	6,103	5,954
8,155	8,457	8,604	8,678	8,695	8,515	8,164	8,012
1,484	1,444	1,403	1,333	1,349	1,317	1,265	1,218
7,468	7,577	7,716	7,647	7,479	7,139	6,812	6,375
521	467	422	398	400	401	376	356
331	314	303	310	293	293	300	257
812	814	770	734	670	628	592	567
4,553	4,641	4,642	4,566	4,505	4,336	4,140	3,848
39	39	46	32	52	40	34	26
94	100	108	118	104	115	132	116
872	859	857	897	935	871	869	919
12,974	12,777	12,387	11,915	11,221	10,377	9,204	8,115
1,501	1,354	1,266	1,117	1,020	951	839	807
5,024	5,147	5,193	5,298	5,319	5,330	5,058	4,768
7,827	7,909	7,840	7,512	7,130	6,714	6,145	5,519
7,589	7,830	8,022	8,283	8,440	8,618	8,542	8,432
4,945	4,929	4,919	4,807	4,712	4,566	4,380	4,129
6,539	6,564	6,475	6,052	5,644	5,222	4,859	4,379
60	60	61	61	58	56	58	41
10,594	10,840	10,927	11,370	11,346	11,220	11,104	11,024
115	113	117	Became Public School District in 1972				
5,495	4,904	4,213	3,723	3,458	3,159	2,943	2,808
1,270	1,226	1,176(1)	1,146(1)	1,099(1)	1,068(1)	1,026(1)	964(1)
16,398	16,106	15,768	15,262	14,112	13,331	12,304	11,075
5,802	5,143	4,268	3,822	3,617	3,332	2,925	2,903
2,269	2,001	1,696	1,448	1,293	1,112	983	854
296	295	316	284	272	227	271	235

PUBLIC SCHOOL ENROLLMENT 1967 to 1982 (Cont'd)

School District	1981-82	1980-81	1979-80	1978-79	1977-78	1976-77	1975-76
Mount Sinai	1,753	1,722	1,588	1,251	1,230	1,073	960
New Suffolk	23	28	31	25	30	30	21
North Babylon	6,600	6,983	7,600	7,999	8,400	8,929	9,214
Northport	7,413	7,787	8,093	8,454	8,954	9,211	9,572
Oyster Ponds	94	92	104	104	102	119	124
Patchogue	10,386	10,549	10,988	11,026	10,995	10,035	10,992
Port Jefferson	1,937	1,966	2,075	2,358	2,311	2,285	2,360
Quogue	51	56	67	69	77	68	85
Remsenburg	137	140	163	169	160	164	168
Riverhead	3,719	3,800	3,915	4,223	4,376	4,566	4,483
Rocky Point	2,579	2,554	2,721	2,689	2,658	2,588	2,503
Sachem	20,125	20,307	20,683	20,509	20,279	19,987	19,138
Sag Harbor	535	564	609	666	724	724	771
Sagaponak	9	10	9	12	16	17	22
Sayville	3,957	4,162	4,323	4,534	4,729	5,039	5,118
Shelter Is.	269	273	271	272	269	264	250
Shoreham-Wading R.	2,205	2,242	2,271	2,243	2,215	2,145	1,917
Smithtown	11,555	12,276	13,080	13,684	14,334	14,940	15,001
South Country	4,977	4,942	4,843	4,836	4,885	4,693	4,530
South Haven	71	78	81	86	78	73	76
South Huntington	7,269	7,686	8,237	8,695	9,322	9,847	10,392
South Manor	758	738	716	701	604	487	379
Southampton	1,352	1,449	1,442	1,553	1,619	1,704	1,706
Southold	744	808	857	904	945	969	1,003
Springs	319	332	338	338	364	359	365
Three Village	8,829	9,196	9,785	9,910	10,416	10,654	10,811
Tuckahoe	149	149	150	130	133	154	148
Wainscott	9	7	8	5	10	15	13
W. Babylon	5,150	5,414	5,573	5,894	6,171	6,457	6,715
W. Islip	6,616	6,977	7,430	7,837	8,289	8,649	8,969
Westhampton Beach	1,495	1,493	1,599	1,532	1,519	1,536	1,504
Wyandanch	1,990	2,098	2,172	2,458	2,540	2,674	2,735

(2) Shoreham S.D. and Wading River S.D. consolidated in 1972.

PUBLIC SCHOOL ENROLLMENT 1967 to 1982 (Cont'd)

1974-75	1973-74	1972-73	1971-72	1970-71	1969-70	1968-69	1967-68
784	643	545	443	335	257	180	194
12	29	33	31	29	26	28	22
9,453	9,603	9,940	10,237	9,982	9,801	9,683	9,406
9,548	9,788	9,720	9,801	9,625	9,468	9,204	8,604
127	128	132	132	137	97	100	104
10,765	10,378	10,001	9,623	9,403	9,086	8,492	8,124
2,399	2,495	2,725	2,923	2,807	2,830	2,606	2,525
79	91	112	121	117	115	142	150
157	166	167	181	148	163	141	136
4,586	4,464	4,410	4,510	4,417	4,222	4,236	4,131
2,342	2,121	1,839	1,487	1,403	1,174	1,036	918
18,079	17,045	15,539	14,438	12,963	11,597	9,932	8,566
725	716	743	768	768	751	762	682
17	20	15	9	9	9	12	15
5,120	5,116	5,048	4,948	4,818	4,554	4,290	4,058
238	236	233	262	260	247	247	227
1,627	1,471	1,207(2)	971(2)	806(2)	800(2)	756(2)	671(2)
15,004	14,920	14,634	14,161	13,478	12,608	11,576	10,530
4,420	4,274	4,201	4,233	4,304	4,154	4,363	4,015
76	73	84	80	73	73	77	68
10,680	10,998	11,407	11,583	11,749	11,747	11,837	11,552
304	284	227	188	168	188	173	177
1,757	1,789	1,813	1,881	1,875	1,881	1,776	1,733
1,052	1,086	1,153	1,129	1,069	1,004	950	932
361	368	363	356	342	320	306	272
10,608	10,400	10,174	9,902	9,368	8,804	7,823	6,486
163	164	185	186	175	193	191	181
13	14	14	18	21	18	12	9
6,790	7,009	7,207	7,448	7,558	7,586	7,570	7,485
9,177	9,419	9,589	9,486	9,442	9,328	9,132	8,805
1,508	1,520	1,520	1,510	1,426	1,857	1,744	1,759
2,781	2,647	2,597	2,558	2,380	2,356	2,315	2,251

SUFFOLK COUNTY SCHOOL DISTRICTS,
PEAK YEARS AND ENROLLMENTS

School District	Peak Year(s)	Peak Enrollment
Amagansett-3	1968-69	177
Amityville-6	1969-70	4,604
Babylon-1	1969-70	2,783
Bay Shore-1	1970-71	7,475
Bayport-Blue Point-5	1975-76	3,382
Brentwood-12	1971-72	22,155
Bridgehampton-9	1965-66	418
Center Moriches-33	1975-76	1,218
Central Islip-13	1975-76	7,754
Cold Spring Harbor-2	1969-70	2,291
Commack-10	1972-73	15,215
Comsewogue-3	1976-77	5,844
Connetquot-7	1977-78	10,515
Copiague-5	1970-71	6,291
Deer Park-7	1970-71	8,695
East Hampton-1	1976-77	1,533
East Islip-3	1972-73	7,716
East Moriches-34	1977-78, 1976-77	583
East Quogue-17	1976-77	332
Eastport-11	1975-76	888
Elwood-1	1972-73	4,642
Fire Island-14*	1970-71	52
Fishers Island-4	1968-69	132
Greenport-10	1966-67	979
Half Hollow Hills-5	1975-76	13,077
Hampton Bays-5	1976-77	1,568
Harborfields-6	1969-70	5,330
Hauppauge-6	1973-74	7,909
Huntington-3	1969-70	8,618
Islip-2	1975-76	5,015
Kings Park-5	1973-74	6,564
Laurel-11	1978-79	83
Lindenhurst-4	1971-72	11,370
Little Flower-3	1972-73	117
Mastic Beach-Wm. Floyd-32	1981-82	8,851
Mattituck-9	1977-78	1,404
Middle Country-11	1976-77	16,730
Middle Island-12	1981-82	7,921
Miller Place-8	1980-81	2,557
Montauk-6	1972-73	316

*Known as Ocean Beach prior to 1974-75.

SUFFOLK COUNTY SCHOOL DISTRICTS,
PEAK YEARS AND ENROLLMENTS

School District	Peak Year(s)	Peak Enrollment
Mount Sinai-7	1981-82	1,753
New Suffolk-15	1972-73	33
North Babylon-3	1971-72	10,237
Northport-4	1971-72	9,801
Oyster Ponds-2*	1970-71	137
Patchogue-24	1978-79	11,026
Port Jefferson-6	1970-71	2,923
Quogue-3	1964-65	181
Remsenburg-1	1971-72	181
Riverhead-2	1974-75	4,586
Rocky Point-9	1979-80	2,721
Sachem-5	1979-80	20,683
Sag Harbor-5	1975-76	771
Sagaponak-10	1975-76	22
Sayville-4	1974-75	5,120
Shelter Island-1	1978-79	272
Shoreham-Wading River-1	1979-80	2,271
Smithtown-1	1974-75	15,004
South Country-4	1981-82	4,977
South Haven-21	1978-79	86
South Huntington-13	1968-69	11,837
South Manor-21	1981-82	758
Southampton-6	1971-72, 1969-70	1,881
Southold-5	1972-73	1,153
Springs-4	1973-74	368
Three Village-1	1975-76	10,811
Tuckahoe-13	1969-70	193
Wainscott-2	1970-71	21
W. Babylon-2	1969-70	7,586
W. Islip-2	1972-73	9,589
Westhampton Beach-2	1969-70	1,857
Wyandanch-9	1974-75	2,781

*Known as Orient prior to 70-71.

Sources: Annual Educational Summaries and
Surveys of Enrollment Staff and Schoolhousing

SCHOOL DISTRICTS TAXES

DISTRICT NUMBER

BABYLON TOWN		RATE PER $100.00 ASSESSED VALUE		
		1980-81	1981-82	1982-83
1	Babylon	31.36*	34.22*	34.35*
2	West Babylon	34.99	37.11	40.73*
3	North Babylon	37.26*	39.17*	41.79*
4	Lindenhurst	33.00*	35.08*	37.46*
5	Copiague	30.33*	33.24*	35.38*
6	Amityville	32.59*	34.21*	35.48*
7	Deer Park	30.07*	35.21*	35.80*
9	Wyandanch	36.63*	37.23*	38.20*
16	Half Hollow Hills	33.42*	33.96*	35.92*
22	East Farmingdale	28.85*	30.42*	33.26*

BROOKHAVEN TOWN		RATE PER $100.00 ASSESSED VALUE		
		1980-81	1981-82	1982-83
1	Stony Brook - Setauket	41.337*	44.682*	46.585*
3	Port Jefferson Sta.-Terryville	46.169*	49.915*	49.213*
4	Central (Bellport, Brookhaven, East Patchogue)	38.442*	37.843*	38.916*
5	Central (Ronkonkoma, Holtsville, Holbrook)	37.295*	39.318*	40.331*
6	Port Jefferson	35.210*	38.116*	39.468*
7	Mount Sinai	46.015*	41.080*	44.041*
8	Miller Place	36.778	39.107*	43.176*
9	Rocky Point	45.957	45.894	45.368*
10	Shoreham - Wading River	18.857*	18.835	17.512*
11	Centereach - Selden - Lake Grove	46.702*	46.974*	46.720*
12	Central - Middle Island	40.717*	41.370*	40.886*
21	South Manor	40.863*	42.391*	42.662*
24	Patchogue	35.964*	41.267*	44.673*
25	Eastport	22.972	26.055	26.379
30	Southaven	34.823	40.966	42.487
31	West Manor	21.383	12.282	21.552
32	Mastic	38.826*	39.161*	43.092*
33	Center Moriches	41.104*	43.682*	45.030*
34	East Moriches	38.075	37.105	37.016
37	Blue Point - Bayport	45.208*	48.910*	52.308*
38	Great South Beach	3.919	4.052	2.240
93	Central 2 - Riverhead	26.211*	28.951*	29.170*

EAST HAMPTON TOWN		RATE PER $100.00 ASSESSED VALUE		
		1980-81	1981-82	1982-83
1	East Hampton	10.618	11.827	11.634
2	Wainscott	7.087	7.496	7.238
3	Amagansett	8.883	8.005	7.336
4	Springs	14.209	15.278	16.170
5	Sag Harbor	18.228	17.112	14.767
6	Montauk	8.526	9.504	9.263

SCHOOL DISTRICTS TAXES (Cont'd)

DISTRICT NUMBER

HUNTINGTON TOWN (1)		RATE PER $100.00 ASSESSED VALUE		
		1980-81	1981-82	1982-83
1	Elwood	44.509	47.473	51.068
2-2	Lloyd Harbor	36.369*	39.776*	41.832
3	Huntington	42.480*	44.773*	45.023
4	Northport	33.507*	37.301*	38.849
5	Melville & Dix Hills	42.378*	43.420*	44.148
6-6	Greenlawn	40.782*	45.160*	46.783
7-6	Centerport	40.679*	45.077*	46.783
8-2	Cold Spring Harbor	36.476*	39.883*	41.832
10	Commack	45.213*	49.453*	51.390
11-2	Cold Spring Harbor	36.212*	39.673*	41.923
13	South Huntington	41.667*	45.668*	46.673
2	Syosset	34.632	37.027	40.027

ISLIP TOWN		RATE PER $100.00 FULL VALUATION		
		1980-81	1981-82	1982-83 (2)
1	Bay Shore	3.261	3.581	3.668*
2	Islip	3.421	3.792	4.108*
3	East Islip	3.400	3.799	3.775*
4	Sayville	3.229	3.692	3.895*
5	Bayport-Blue Point	3.330	3.581	3.816*
6	Hauppauge	2.688	2.868	2.882
7	Connetquot	3.621	3.874	3.695*
9	West Islip	3.488	3.818	3.847*
12	Brentwood	3.333	3.723	3.707*
13	Central Islip	3.568	3.861	4.022*
14	Fire Island	.300	.290	.172
5	Sachem	2.726	2.880	2.984*

RIVERHEAD TOWN		RATE PER $100.00 FULL VALUATION		
		1980-81	1981-82	1982-83
1	Wading River	1.4858	1.3242	1.2331
2	Riverhead Central	2.0330	2.0711	2.0917
11	Laurel	1.5660	1.8284	1.8556
31	West Manor	0.8296	1.5941	1.5436

SHELTER ISLAND TOWN		RATE PER $100.00 ASSESSED VALUE		
		1980-81	1981-82	1982-83
1	Shelter Island	6.28	6.65	6.65

SMITHTOWN TOWN		RATE PER $100.00 ASSESSED VALUE		
		1980-81	1981-82	1982-83
1	Smithtown	29.3347	30.5923	32.4408
5	Kings Park	28.0484	30.6585	32.4780
5	Sachem	27.2134	28.8412	29.6666
6	Hauppauge	26.8568	34.5050	34.0563
7	Three Village #1	28.6435	28.7255	28.6504
10	Commack	31.7987	33.3193	35.5241

(1) District numbers as listed on the Huntington town tax schedule
(2) Homestead Tax Rate

SCHOOL DISTRICTS TAXES (Cont'd)

DISTRICT NUMBER	SOUTHAMPTON TOWN	RATE PER $100.00 ASSESSED VALUE		
		1980-81	1981-82	1982-83
1	Remsenburg-Speonk	12.00*	11.97*	11.70*
2	Westhampton Beach	11.70*	11.74*	11.29*
3	Quogue	6.15*	5.72*	4.88*
4	Riverhead Central	23.81*	27.98*	30.39*
5	Hampton Bays	16.78*	18.52*	18.76*
6	Southampton	10.40*	11.09*	10.97*
9	Bridgehampton	16.53*	17.13*	16.09*
10	Sagaponack	6.57*	4.85*	5.52*
11	Eastport	21.32	25.19	27.42
12	Sag Harbor (North Haven)	14.84*	15.91*	15.89*
13	Tuckahoe	13.14*	12.39*	11.30*
14	Sag Harbor (Noyac)	14.84*	15.91*	15.89*
17	East Quogue	17.82*	18.10*	18.03*
18	Riverhead Central	23.81*	27.98*	30.39*
19	Sag Harbor	14.84*	15.91*	15.89*
20	Wainscott	7.10	7.50	7.24

SOUTHOLD TOWN		RATE PER $100.00 ASSESSED VALUE		
		1980-81	1981-82	1982-83
2	Orient - E. Marion	10.237*	10.943*	11.1381*
4	Fishers Island	9.721	9.486	10.3332
5	Southold	12.803*	13.698*	14.8529*
9	Mattituck - Cutchogue	14.073*	15.838*	16.7846*
10	Greenport	16.580*	18.227*	21.9847*
11	Laurel	13.882*	17.531*	12.2594*
15	New Suffolk	10.191*	10.130*	10.1440*

*Includes local library tax

BOARD OF COOPERATIVE EDUCATIONAL SERVICES

A BOCES is a Board of Cooperative Educational Services also known as a cooperative board or a shared services board. A BOCES is an educational agency that serves a cluster of local school districts within a region. When those districts need a specialized educational program or service, which no single could afford to provide, they chip in through BOCES.

The curriculums offered by the BOCES Districts vary each year due to the diverse and changing needs of the member school districts. It is best to contact the local BOCES District office for more specific information; however, the following describes the types of services that may be available through BOCES:

1. Occupational Education for secondary school children and adults in the areas of: agriculture, distributive education (general merchandising, general sales, or sales support) health, home economics, business and office programs (including data processing), technical education, and trade, industrial, and service education.

2. Education for children with special needs.

3. Management and instructional services/programs such as: planning, research, and evaluation, data processing, cooperative transportation, teacher certification, shared teachers, prekindergarden, and high school equivalency testing.



BOARD OF COOPERATIVE EDUCATIONAL SERVICES (B.O.C.E.S.)

BOARD OF COOPERATIVE EDUCATIONAL SERVICES (BOCES)

Supervisory District/Boces Name	Address	Telephone
Suffolk 1	215 Old Riverhead Rd. Westhampton Beach, N.Y. 11978	(516) 288-6400
Suffolk 2	201 Sunrise Highway Patchogue, N.Y. 11772	(516) 289-2200
Suffolk 3	507 Deer Park Rd. Dix Hills, N.Y. 11746	(516) 549-4900

SCHOOL DISTRICTS SERVED BY BOCES DISTRICTS IN SUFFOLK COUNTY

BOCES I	BOCES II	BOCES III
Amagansett #3	Bay Shore #1	Amityville #6
Bridgehampton #9	Bayport-Blue Point #5	Babylon #1
East Hampton #1	Brentwood #12	Cold Spring Harbor #2
East Quogue #17	Comsewogue #3	Commack #10
Eastport #11	Center Moriches #33	Copiague #5
Greenport #10	Central Islip #13	Deer Park #7
Hampton Bays #5	Connetquot #7	Elwood #1
Laurel #11	East Islip #3	Half Hollow Hills #5
Little Flower #3	East Moriches #34	Harborfields #6
Mattituck-Cutchogue #9	Fire Island #14	Huntington #3
Montauk #6	Hauppauge #6	Kings Park #5
New Suffolk #15	Islip #2	Lindenhurst #4
Oysterponds #2	Middle Country #11	North Babylon #3
Quogue #3	Middle Island #12	Northport-E. Northport #4
Remsenburg-Speonk #1	Miller Place #8	Smithtown #1
Riverhead #2	Mount Sinai #7	South Huntington #13
Sag Harbor #5	Patchogue-Medford #24	West Babylon #2
Sagaponack #10	Port Jefferson #6	Wyandanch #9
Shelter Island #1	Rocky Point #9	
Shoreham-Wading River #1	Sachem #5	
Southampton #6	Sayville #4	
Southold #5	South Country #4	
Springs #4	South Haven #21	
Tuckahoe #13	South Manor #21	
Wainscott #2	Three Village #1	
Westhampton Beach #2	West Islip #9	
	William Floyd #32	

PRIVATE SCHOOLS

		School Type	Grade Levels	Telephone Number
BABYLON TOWN				
	Elementary Schools			
Amityville	Bethesda Elementary School P.O. Box 781/76 Parklay Ave. Amityville, N.Y. 11701	Seventh Day Adventist	K-8	842-3283
Amityville	Busy Bee Nursery School & Kindergarden 300-306 Merrick Rd. Amityville, N.Y. 11701	Non-Denominational	K	264-5151
Amityville	St. Martin of Tours School Union Avenue Amityville, N.Y. 11701	Parochial-Roman Catholic	K-8	264-7166
Babylon	St. Joseph School 41 Carll Ave. Babylon, N.Y. 11702	Parochial-Roman Catholic	K-8	669-0521
Deer Park	Saint Cyril & Saint Methodius School 105 Half Hollow Rd. Deer Park, N.Y. 11729	Parochial-Roman Catholic	K-8	667-6229
Lindenhurst	Our Lady of Perpetual Help School 240 South Wellwood Ave. Lindenhurst, N.Y. 11757	Parochial-Roman Catholic	N-8	226-0208
	Secondary Schools			
Amityville	Queen of the Rosary 565 Albany Ave. Amityville, N.Y. 11701	Parochial-Roman Catholic	9-12	842-7171
BROOKHAVEN TOWN				
	Elementary Schools			
Brookhaven	Bay Community School 287 South Country Rd. Brookhaven, N.Y. 11719	Non-Denominational	K-8	286-8026
Centereach	Love Christian Academy 28 Wood Rd. Centereach, N.Y. 11720	Christian	pre-school to 12	981-2179

PRIVATE SCHOOLS (Cont'd)

BROOKHAVEN TOWN (Cont'd.)

Elementary Schools (Cont'd.)

		School Type	Grade Levels	Telephone Number
Center Moriches	Center Moriches Christian School 34 Oak Street Center Moriches, N.Y. 11934 also Sunshine Nursery School same address	Assemblies of God Protestant	K-6 N	878-1727 878-1727
Center Moriches	St. John the Evangelist 2 St. John's Place Center Moriches, N.Y. 11934	Parochial-Roman Catholic	1-8	878-1033
East Setauket	First Steps Discovery Center 201 Old Town Rd. E. Setauket, N.Y. 11733	Non-Denominational	pre K-6	751-1154
Lake Ronkonkoma	St. Joseph School 25 Church Street Lake Ronkonkoma, N.Y. 11779	Parochial-Roman Catholic	1-8	588-4760
Miller Place	Alphabetland Learning Center Echo Ave. Box 787 Miller Place. N.Y.	Non-Denominational	N-K	928-5575
Miller Place	Step by Step Early Learning Ctr. 138 Radio Ave. Miller Place, N.Y. 11764	Non-Denominational	pre school & K	744-9197
Patchogue	Emanuel Lutheran Church School 179 East Main St. Patchogue, N.Y. 11772	Lutheran	N-6	475-2239
Patchogue	Patchogue Regional Catholic School Division Street Patchogue, N.Y. 11772	Roman Catholic	K-8	475-0422
Patchogue	Patchogue Seventh Day Adventist School P.O. Box 744 Patchogue, N.Y. 11772	Seventh Day Adventist	1-8	758-9443
Patchogue	St. Pauls Episcopal School 31 Rider Avenue Patchogue, N.Y. 11772	Episcopal	K-6	475-6013

PRIVATE SCHOOLS (Cont'd)

BROOKHAVEN TOWN (Cont'd.)

		School Type	Grade Levels	Telephone Number
	Elementary Schools (Cont'd.)			
Port Jefferson	Early Childhood Learning Center 356 Terryville Rd. Port Jefferson Station, N.Y. 11776	Non-Demon-inational	6 mo. to 1st grade	473-7399
Port Jefferson	Infant Jesus School 110 Myrtle Ave. Port Jefferson, N.Y. 11777	Parochial-Roman Catholic	K-8	473-1211
Port Jefferson	North Shore Christian School Jayne Blvd., P.O. Box 227 Port Jefferson Station, N.Y. 11776	Non-Denom-inational Christian	N-6	473-2222
Selden	Creative Pre-School & Kinder-garden of Selden and Montessori School of Selden P.O. Box 1028/38 Adirondack Dr. Selden, N.Y. 11784	Non-Denom-inational	Ages 2 1/2-5 K Ages 2 1/2-5	736-2246 736-2246
Setauket	Play Groups School, Inc. Box 936/90 W. Meadow Rd. Setauket, N.Y. 11733	N/D Parent Cooperative	Ages 3-5 K	751-9843
Setauket	Setauket Christian School 15 Conscience Bay Rd. Setauket, N.Y. 11733	Non-Denom-inational/ Christian	K-12	751-9810
Stony Brook	North Shore Montessori School 218 Christian Ave. Stony Brook, N.Y. 11790	Non-Denom-inational	18 mo.-6th grade	689-8273
	Secondary Schools			
Centereach	Love Christian Academy 28 Wood Rd. Centereach, N.Y. 11720	Christian	pre-school to 12th grade	981-2179
Setauket	Setauket Christian School 15 Conscience Bay Rd. Setauket, N.Y. 11733	Non-Denom-inational Christian	K-12	751-9810

PRIVATE SCHOOLS (Cont'd)

		School Type	Grade Levels	Telephone Number
BROOKHAVEN TOWN (Cont'd)				
	Secondary Schools (Cont'd)			
Stony Brook	The Stony Brook School Chapman Parkway Stony Brook, N.Y. 11790	Non-Denominational	7-12	751-1800
EAST HAMPTON TOWN				
	Elementary Schools			
East Hampton	Most Holy Trinity School 44 Meadow Way East Hampton, N.Y. 11937	Parochial-Roman Catholic	pre-K-8	324-4455
Montauk	Little Flower School S. Essex St./Box 713 Montauk, N.Y. 11954	Parochial-Roman Catholic	N-8	668-5353
Sag Harbor	St. Andrew School Division St. Sag Harbor, N.Y. 11963	Parochial-Roman Catholic	K-8	725-2525
HUNTINGTON TOWN				
	Elementary Schools			
Dix Hills	Park Shore Country Day Camp & School Deer Park Ave. Dix Hills, N.Y. 11746	Non-Denominational	pre-K to K	499-8580
Dix Hills	Timbur Lane Nursery & Kindergarden Burrs Lane Dix Hills, N.Y. 11746	Non-Denominational	3-5 yrs. N & K	242-8300
Dix Hills	Upper Room Christian School 722 Deer Park Rd. Dix Hills, N.Y. 11746	Non-Denominational Christian	K-12	242-5359
East Northport	St. Anthony of Padua 6 Fifth Ave. E. Northport, N.Y. 11731	Parochial Roman Catholic	pre-K to 8th	261-5130
East Northport	St. Paul's Lutheran Day School 106 Vernon Valley Rd. E. Northport, N.Y. 11731	Lutheran N/D	K-3 1983 (plan to add one grade per year up to 8th grade 1988)	261-0859

HUNTINGTON TOWN (Cont'd.)

		School Type	Grade Levels	Telephone Number
	Elementary Schools (Cont'd.)			
Huntington	St. Patrick School 360 Main St. Huntington, N.Y. 11743	Parochial-Roman Catholic	K-8	421-4182
Huntington	Huntington Christian School 317 West Hills Rd. Huntington Station, N.Y. 11746	Baptist	K-6	271-9159
Huntington Station	Knee-Hi Nursery & Kindergarden Greenhills Rd. Huntington Station, N.Y.	Non-Demoni-national	N, K & 1st	427-5791
Huntington Station	L. I. School for the Gifted 145 Pidgeon Hill Rd. Huntington Station, N.Y. 11746	Non-Demoni-national	K-9 (H.S. planned)	423-3557
Huntington Station	St. Hugh of Lincoln School 1450 New York Ave. Huntington Station., N.Y. 11746	Parochial-Roman Catholic	K-8	423-2949
Melville	Crestwood Country Day School 313 Round Swamp Rd. Melville, N.Y. 11746	Non-Demon-inational	N-K	692-6361
Melville	Montessori School of Melville Old South Path Melville, N.Y.	N/A	N/A	261-2491
Northport	St. Philip Neri School 364 Main St. Northport, N.Y. 11731	Parochial-Roman Catholic	K-8	261-8520
	Secondary Schools			
Dix Hills	Upper Room Christian School 722 Deer Park Rd. Dix Hills, N.Y. 11746	Non-Demon-inational/Christian	K-12	242-5359
Huntington	Huntington Christian School 126 Woodbury Rd. Huntington, N.Y. 11743	Baptist	7-12	271-9159
South Huntington	Holy Family Diocesan H.S. 275 Wolf Hill Rd. S. Huntington, N.Y. 11746 (Closing 6/84-to be new site of St. Anthony's of Smithtown)	Roman Catholic	9-12	271-6500

PRIVATE SCHOOLS (Cont'd)

ISLIP TOWN

Elementary Schools

		School Type	Grade Levels	Telephone Number
Bay Shore	Bay Shore Day Care Center 39 Brentwood Rd. Bay Shore, N.Y. 11706	Non-Denominational	K	666-8850
Bay Shore	Mark Country Day School 67 Greenwood Rd. Bay Shore, N.Y. 11706	Non-Denominational	N-6	665-1935
Bay Shore	St. Patrick School W. Main St. Bay Shore, N.Y. 11706	Parochial-Roman Catholic	K-8	665-0569
Bay Shore	St. Peters by the Sea Day Sch. 500 S. Country Rd. Bay Shore, N.Y. 11706	Non-Denominational	3 to 8 yrs.	666-0908
Bohemia	St. John Nepomucene School 1150 Locust Ave. Bohemia, N.Y. 11716	Parochial-Roman Catholic	1-8	589-4022
Brentwood	Academy of St. Joseph Brentwood Rd. Brentwood, N.Y. 11717	Parochial-Roman Catholic	K-12	273-2406
Brentwood	St. Anne School Second Ave. Brentwood, N.Y. 11717	Parochial-Roman Catholic	K-8	273-8143
Central Islip	St. John of God 82 Carlton Ave. Central Islip, N.Y. 11722	Parochial-Roman Catholic	pre-K to 8th	234-6324
Central Islip	Young Horizons 45 W. Suffolk Ave. Central Islip, N.Y. 11722	Non-Denominational	pre-K to K	234-0444
East Islip	Hewlett School of E. Islip Suffolk Lane East Islip, N.Y. 11730	Non-Denominational	K to 12	581-1035
East Islip	Hobby Horse Nursery School 36 Hawthorne Ave. East Islip, N.Y. 11730	Non-Denominational	ages 3-5 & K	581-3744
East Islip	St. Mary School 16 Harrison Ave. East Islip, N.Y. 11730	Parochial-Roman Catholic	pre-K to K	581-3423

PRIVATE SCHOOLS (Cont'd)

ISLIP TOWN (Cont'd)		School Type	Grade Levels	Telephone Number
	Elementary Schools (Cont'd.)			
Hauppauge	Happy Acres Nursery School 358 Hoffman La. Hauppauge, N.Y. 11788	Non-Denominational	K to 1st	234-2211
Islip	Trinity Lutheran School Union Blvd. at Nassau Ave. Islip, N.Y.	Lutheran	Toddler Time(18 Mo.-3 yrs. w. Mom; N, 3&4yrs.; All day K Grades 1 & 2 combined 3rd planned)	277-5855
Sayville	Lakeland Christian Academy 324 Lakeland Ave. Sayville, N.Y. 11782	Baptist/ excellerated Christian education	K-8	589-7842
Sayville	St. Lawrence the Martyr 200 Main St. Sayville, N.Y. 11782	Parochial-Roman Catholic	K-8	589-3426
West Islip	Our Lady of Lourdes School 44 Toomey Rd. West Islip, N.Y. 11795	Parochial-Roman Catholic	K-6	587-7200
West Sayville	W. Sayville Christian School 37 Rolstin Ave. W. Sayville, N.Y. 11782	Non-Denominational/ Christian	K-9	589-2180
	Secondary Schools			
Brentwood	Academy of St. Joseph H.S. Brentwood Rd. Brentwood, N.Y. 11717	Roman Catholic	K-12	273-2406
East Islip	Hewlett School of E. Islip Suffolk Lane East Islip, N.Y.	Non-Denominational	K-12	581-1035
Oakdale	La Salle Military Academy Montauk Hwy. Oakdale, N.Y. 11769	Roman Catholic	9-12	589-0900
West Islip	St. John the Baptist Diocesan H.S. 1170 Montauk Hwy. W. Islip, N.Y. 11795	Roman Catholic	9-12	587-8000

PRIVATE SCHOOLS (Cont'd)

		School Type	Grade Levels	Telephone Number
RIVERHEAD TOWN				
	Elementary Schools			
Riverhead	Living Water Christian School Hubbard Ave. & Shade Tree La. Riverhead, N.Y. 11901	Non-Denominational	K-8	722-4969
Riverhead	St. Davids Episcopal Day School 563 Roanoke Ave. Riverhead, N.Y. 11901	Non-Denominational/Christian	K-6	727-3901
Riverhead	St. Isidore School 515 March Ave. Riverhead, N.Y. 11901	Catholic	K-8	727-1650
Riverhead	St. John the Evangelist 546 St. John's Place Riverhead, N.Y. 11901	Parochial-Roman Catholic	K-8	727-4144
	Secondary Schools			
Riverhead	Mercy High School 1225 Ostrander Ave. Riverhead, N.Y. 11901	Roman Catholic	9-12	727-5900
SMITHTOWN TOWN				
	Elementary Schools			
Commack	Christ the King Indian Head Rd. Commack, N.Y. 11725	Parochial-Roman Catholic	pre-K to 8	543-0202
Commack	Solomon Schecter Day School of Suffolk 74 Hauppauge Rd. Commack, N.Y. 11725	Conservative Jewish Day School	K-5	462-5999
Saint James	Harbor Country Day School 17 Three Sisters Rd. Saint James, N.Y. 11780	Non-Denominational	K-9	584-5555
Saint James	St. Philip & St. James School Clinton Ave. St. James, N.Y. 11780	Parochial-Roman Catholic	K-6	584-7896

PRIVATE SCHOOLS (Cont'd)

SMITHTOWN TOWN (Cont'd.)		School Type	Grade Levels	Telephone Number
	Elementary Schools (Cont'd.)			
Smithtown	Ivy League School 211 Brooksite Dr. Smithtown, N.Y. 11787	Non-Denom-inational	N,K & 1st	265-4177
Smithtown	St. Patricks School 284 East Main St. Smithtown, N.Y. 11787	Parochial-Roman Catholic	1-8	724-0285
Smithtown	Smithtown Christian School Higbie Dr. Smithtown, N.Y. 11787	Non-Denom-inational/ Christian	pre-K K-8	265-3334
	Secondary Schools			
Hauppauge	Sterling Day Academy 235 Brooksite Dr. Hauppauge, N.Y. 11788 Mailing Address: P.O. Box 269 Central Islip, N.Y. 11722	Seventh Day Adventist	7-10 11th-1984 12th-1985	724-3880
Saint James	Knox School Long Beach Rd. Nissequogue, N.Y. 11780	Non-Denom-inational	7-12	584-5500
Saint James	Suffolk Lutheran School Moriches Rd. & Woodlawn Ave. St. James, N.Y. 11780	Lutheran Christian	pre-K-11 (2nd & 3rd grades in 1983-84)	862-7740
Smithtown	Hebrew Academy of Suffolk 525 Veterans Memorial Hwy. Smithtown, N.Y. 11787	Jewish Orthodox	7-12	543-3377
Smithtown	St. Anthony's High School (Reuse for 9/84 unknown as of 12/6/83) St. Johnland Rd. Smithtown, N.Y. 11787 (As of 9/84 new site at 275 Wolf Hill Rd., S. Huntington to become coeducational) Newsday 12-6-83	Roman Catholic	9-12	265-1486

PRIVATE SCHOOLS (Cont'd)

		School Type	Grade Levels	Telephone Number
SOUTHAMPTON TOWN				
	Elementary Schools			
Bridgehampton	Hampton Day School Butter Lane Bridgehampton, N.Y. 11932	Non-Denom-inational	N to 14 yrs.	537-1240
Southampton	Southampton Christian School P.O. Box 126/Little Plains Rd. & Burnett St. Southampton, N.Y. 11968	Funda-mental Christian	4 yr. old K K-12	283-6829
Southampton	Our Lady of the Hamptons Sch. 160 N. Main St. Southampton, N.Y. 11968	Parochial/ Roman Catholic	K-8	283-9140
	Secondary Schools			
Sag Harbor	Tuller School at Maycroft Ferry Rd., North Haven Sag Harbor, N.Y. 11963	Episcopal	9-12	725-1181
Southampton	Southampton Christian School P.O. Box 126/Little Plains Rd. & Burnett St. Southampton, N.Y. 11968	Funda-mental Christian	4 yr. old K K-12	283-6829
SOUTHOLD TOWN				
	Elementary Schools			
Cutchogue	Sacred Heart School Main St. Cutchogue, N.Y. 11935	Parochial-Roman Catholic	K-8	734-5166
Southold	Pilgrim School P.O. Box 643/Beckwith Ave. & Traveler St. Southold, N.Y. 11971 (also Lands Gate Nursery School)	Evangelical Christian	K-3 N	765-2603

PRIVATE SCHOOLS FOR CHILDREN WITH SPECIAL NEEDS

Community		
Bohemia, Islip Town	Suffolk County Chapter of N.Y.S. Association for Help of Retarded Children 2900 Veterans Memorial Hwy. Bohemia, N.Y. 11716 (516)585-0100	Ages 1-21/ungraded
Huntington, Huntingtown Town	Eagle Hill School 101 Browns Rd. Huntington, N.Y. 11743 (516)423-5400	Day and Residential School. Ages 7-16 Coeducational school designed to meet the needs of children of high potential who are failing academically because of language-learning disorders.
Huntington, Huntington Town	Madonna Heights Services Burr Lane Huntington, N.Y. 11743 (516)643-8800	Ages 11-17/Girls School Day & Residential School for girls who have manifested adjustment problems at home, in school or in the community. The on-campus school offers individualized educational plans for each student.
Commack, Smithtown Town	United Cerebral Palsey of Greater Suffolk 159 Indian Head Rd. Commack, N.Y. 11725 (516)543-5100	Ages 2-21 Educational services for children with neurological impairment, developmental disability or almost any disability.
Lake Grove, Brookhaven Town	The Lake Grove School Moriches Rd. Lake Grove, N.Y. 11755 (516)585-8776	Ages 13-21 Residential educational facility for autistic, emotionally distrubed or deaf children.
Lake Ronkonkoma, Brookhaven Town	Cleary School for the Deaf 301 Smithtown Blvd. Lake Ronkonkoma, N.Y. 11779 (516)588-0530	Ages Infant to 14 Non-graded elementary school for the deaf.

PRIVATE SCHOOLS FOR CHILDREN WITH SPECIAL NEEDS (Cont'd)

Community		
Medford Brookhaven Town	New Interdisciplinary School One Scouting Blvd. Medford, N.Y. 11763 (516)924-5583	Ages infant to 5 years and their families. Educational facility for children with a variety of handicapping conditions. The school serves all of Suffolk County.
Port Jefferson Brookhaven Town	Maryhaven Center of Hope 450 Myrtle Ave. Port Jefferson, N.Y. 11777 (516)473-8300	Preschool ages 2 1/2 to 6 Interdisciplinary evaluation and theraputic remediation for children with language problems, perceptual imparements, emotional handicaps or other developmental delays. Day & Residential School, ages 6-21 years. Residendial and day programs for children who are mentally retarded and/or developmentally disabled and in some cases, emotionally disturbed.
Sayville Islip Town	Leeway School 335 Johnson Ave. Sayville, N.Y. 11782 (516)589-8060	Ungraded coeducational facility for children aged 5 to 14 with learning disabilities and adjustment problems. The Leeway School also has a preschool program designed for children aged 2 to 5. The preschool curriculum concentrates on early intervention and remediation for those youngsters who have perceptual or language problems or who have other developmental delays which may cause a learning problem.
Smithtown Smithtown Town	The Suffolk Child Development Center Hollywood Dr. Smithtown, N.Y. 11787 (516)724-1717	Day School ages 2-21 Educational services for developmentally disabled children.

LIBRARIES

Amagansett Free Library
Main St.
Amagansett, N.Y. 11930

Amityville Public Library
Oak St.
Amityville, N.Y. 11701

Babylon Public Library
24 S. Carle Ave.
Babylon, N.Y. 11702

Baiting Hollow Free Library
Sound Ave.
Baiting Hollow, N.Y. 11933

Bay Shore-Brightwaters
Public Library
One S. Country Rd.
Brightwaters, N.Y. 11718

Bayport-Blue Point
Public Library
203 Blue Point Ave.
Blue Point, N.Y. 11715

Bellport Memorial Library
29 Bellport La.
Bellport, N.Y. 11713

Brentwood Public Library
Second Ave.
Brentwood, N.Y. 11717

Brookhaven Free Library
Beaverdam Rd.
Center Moriches, N.Y. 11719

Brookhaven National Laboratory
Research Library
25 Brookhaven Ave.
Upton, N.Y. 11973

Center Moriches Free
Public Library
529 Main St.
Center Moriches, N.Y. 11934

Central Islip Public Library
Hawthorne Ave.
Central Islip, N.Y. 11722

Cold Spring Harbor Library
One Shore Rd.
Cold Spring Harbor, N.Y. 11724

Cold Spring Harbor Laboratory of
Quantitative Biology Library
Cold Spring Harbor, N.Y. 11724

Commack Public Library
18 Hauppauge Rd.
Commack, N.Y. 11725

Comsewogue Public Library
170 Terryville Rd.
Pt. Jefferson Station, N.Y. 11776

Connetquot Public Library
760 Ocean Ave.
Bohemia, N.Y. 11716

Copiague Public Library
314 Great Neck Rd.
Copiague, N.Y. 11726

Cuthogue Free Library
Main Rd.
Cutchogue, N.Y. 11935

Deer Park Public Library
44 Lake Ave.
Deer Park, N.Y. 11729

Dowling College Library
Idle Hour Blvd.
Oakdale, N.Y. 11769

East Hampton Free Library
159 Main St.
East Hampton, N.Y. 11937

East Islip Public Library
381 Montauk Hwy.
East Islip, N.Y. 11730

East Northport Public Library
185 Larkfield Rd.
East Northport, N.Y. 11731

Emma S. Clark Memorial Library
Main St.
Setauket, N.Y. 11733

Fire Island Public Library
Ocean Beach
Fire Island, N.Y. 11770

Fishers Island Library Assoc.
Oriental Ave.
P. O. Box 366
Fishers Island, N.Y. 06390

Floyd Memorial Library
First St.
Greenport, N.Y. 11944

Half Hollow Hills Community Library
55 Vanderbilt Pkwy.
Dix Hills, N.Y. 11746

Half Hollow Hills Community Library
510 Sweet Hollow Rd.
Melville, N.Y. 11746

Hampton Bays Public Library
Ponquogue Ave.
Hampton Bays, N.Y. 11946

Hampton Library
Montauk Hwy.
Bridgehampton, N.Y. 11932

Harborfields Public Library
31 Broadway
Greenlawn, N.Y. 11740

Huntington Public Library
338 Main St.
Huntington, N.Y. 11743

Huntington Public Library
1351 New York Ave.
Huntington Station, N.Y. 11746

Islip Public Library
71 Monell Ave.
Islip, N.Y. 11751

The John Jermain Library
Main St.
Sag Harbor, N.Y. 11963

Lindenhurst Memorial Library
One Lee Ave.
Lindenhurst, N.Y. 11757

Mastics-Moriches-Shirley
Community Library
William Floyd Pkwy.
Shirley, N.Y. 11967

Mattituck Free Library
Main Rd.
Mattituck, N.Y. 11952

Frank Melville Jr. Memorial Library
SUNY at Stony Brook
Stony Brook, N.Y. 11790

Middle Country Public Library
Centereach Branch
101 Eastwood Blvd.
Centereach, N.Y. 11720

Middle Country Public Library
Selden Branch
Middle Country Rd.
Selden, N.Y. 11984

Middle Island Public Library
Middle Country Rd.
Middle Island, N.Y. 11953

Montauk Library
Montauk Highway
Montauk, N.Y. 11954

North Babylon Public Library
815 Deer Park Ave.
North Babylon, N.Y. 11703

Northport Public Library
151 Laurel Ave.
Northport, N.Y. 11768

Patchogue-Medford Library
54-60 E. Main St.
Patchogue, N.Y. 11772

Port Jefferson Free Library
100 Thompson St.
Port Jefferson, N.Y. 11777

Quogue Library Inc.
Quogue St.
Quogue, N.Y. 11959

Reading for the Handicapped
Sunrise Hwy.
Bellport, N.Y. 11713

Riverhead Free Library
330 Court St.
Riverhead, N.Y. 11901

Rocky Point-Sound Beach Volunteer Library
Rocky Point Landing Rd.
Rocky Point, N.Y. 11778

Sachem Public Library
150 Holbrook Rd.
Holbrook, N.Y. 11741

Sayville Library
11 Collins Ave.
Sayville, N.Y. 11782

Shelter Island Public Library
State Rd. Rte. 114
Shelter Island, N.Y. 11964

Shoreham-Wading River Public Library
Route 25A
Shoreham, N.Y. 11786

Smithtown Library (Long Island Room)
One North Country Rd.
Smithtown, N.Y. 11787
King's Park Branch, Church St.
Kings Park, N.Y. 11754
Nesconset Branch, 127 Smithtown Blvd.
Nesconset, N.Y. 11767
Commack Branch, Indian Head Rd.
Commack, N.Y. 11725

Southampton College of L.I.
University Library
Southampton, N.Y. 11968

Southampton Library (Rogers Memorial Library)
7 Jobs La.
Southampton, N.Y. 11968

Southold Free Library
Main St.
Southold, N.Y. 11971

South Huntington Library
2 Melville Rd.
Huntington Station, N.Y. 11746

Suffolk Academy of Medicine Health Sciences Library
850 Veterans Memorial Hwy.
Hauppauge, N.Y. 11788

Suffolk Cooperative Library System
Sunrise Highway
Bellport, N.Y. 11713

Suffolk County Community College Library
533 College Rd.
Selden, N.Y. 11784

Suffolk County Historical Society Library
West Main St.
Riverhead, N.Y. 11901

Suffolk Museum & Carriage House Library
Rte. 25A
Stony Brook, N.Y. 11790

U.S. Veteran's Administration Hospital Library
Middleville Rd.
Northport, N.Y. 11768

Walt Whitman Birthplace Assoc. Research Library & Museum
246 Walt Whitman Rd.
Huntington Station, N.Y. 11746

West Islip Public Library
3 Higbie La.
West Islip, N.Y. 11795

Westhampton Free Library
Library Ave.
Westhampton Beach, N.Y. 11978

Wyandanch Public Library
14 South 20th St.
Wyandanch, N.Y. 11793



SMITHTOWN - Smithtown Public Library

VOLUNTARY & PROPRIETARY DAY CARE CENTERS, SUFFOLK COUNTY,
LICENSED BY NEW YORK STATE DEPARTMENT OF SOCIAL SERVICES AS OF JUNE 1983

	Type	Ages	Telephone Number
BABYLON TOWN			
Ace Head Start, EOC Of Suffolk Inc. Commerce Blvd. & Great Neck Rd. Amityville, N.Y. 11701	Voluntary	3-5	842-8484
Busy Bee Nursery School 306 Merrick Rd. Amityville, N.Y. 11701	Proprietary	3-5	264-5151
Catharine B. Jones Day Care Center Inc. 410 Albany Ave. Amityville, N.Y. 11701	Voluntary	3-5	842-6066
Babylon Child Care Center 300A W. Main St. Babylon, N.Y. 11702	Voluntary	under 3-14	422-1200
Bethel Day Care Center of Copiague Inc. 20 Simmons St. Copiague, N.Y. 11726	Voluntary	3-5	842-6275
Auxiliary Service Corps Day Care Center Melville Rd. SUNY Farmingdale, N.Y. 11735	Voluntary	under 3-5	420-2125
St. Boniface Day Care Center St.Boniface Episc. Sunrise Hwy. at 46 St. Lindenhurst, N.Y. 11757	Voluntary	3-5	957-2667
Wyandanch Day Care Center Inc. 50 Commonwealth Dr. Wyandanch, N.Y. 11798	Voluntary	3-14	643-7554
Wyandanch Head Start, EOC of Suffolk Inc. 350 Long Island Ave. Wyandanch, N.Y. 11798	Voluntary	3-5	643-5453
BROOKHAVEN TOWN			
Bellport Day Care Center, Inc. 471 Atlantic Ave. Bellport, N.Y. 11713	Voluntary	3-5	286-0210
Bellport Head Start, EOC of Suffolk Inc. 189 Dunton Ave., P.O. Box 330 Bellport, N.Y. 11713	Voluntary	3-5	286-0579
Centereach YMCA of Long Island Inc. 28 Wood Rd. Centereach, N.Y. 11720	Voluntary	6-14	981-0875

VOLUNTARY & PROPRIETARY DAY CARE CENTERS, SUFFOLK COUNTY,
LICENSED BY NEW YORK STATE DEPARTMENT OF SOCIAL SERVICES AS OF JUNE 1983 (Cont'd)

BROOKHAVEN TOWN (Cont'd)	Type	Ages	Telephone Number
Central Brookhaven H.S., EOC of Suffolk Inc. P.O. Box 48, Mill Rd. Coram, N.Y. 11727	Voluntary	3-5	732-7100
Coram Child Care Center #1 10 Glenmere Ln. Coram, N.Y. 11727	Proprietary	under 3-5	331-9421
Coram Child Care Center #2 664 Hawkins Rd. E. Coram, N.Y. 11727	Proprietary	3-5	732-6562
St. Marys Episcopal Church Lake Shore Rd. Lake Ronkonkoma, N.Y. 11779	Voluntary	3-5	981-0334
Lake Hills Nursery School 2579 Motor Pkwy. Lake Ronkonkoma, N.Y. 11779	Proprietary	3-5	981-5176
Kiddie Castle Inc. 38 Herkimer St. Mastic, N.Y. 11950	Proprietary	3-5	281-0050
Little Peoples Center, Inc. P.O. Box 552, Jamaica Ave. Medford, N.Y. 11763	Voluntary	3-5	289-7493
Step by Step Early Learning Center 138 Radio Ave. Miller Place, N.Y. 11764	Proprietary	3-5	744-9197
Alphabetland MACP Management Systems Inc. Echo Ave., P.O. Box 787 Miller Place, N.Y. 11764	Proprietary	3-5	928-5575
Kids 'R' Us Longwood Rd. Middle Island, N.Y. 11953	Voluntary	under 3-5	924-8021
Patchogue Head Start, EOC of Suffolk 116 Walnut Ave. Patchogue, N.Y. 11772	Voluntary	3-5	654-5010
Whispering Wonders Pre-School, Kathleen Donnel South St. & Main St. Pt. Jefferson, N.Y. 11787	Proprietary	under 3-5	331-3776

VOLUNTARY & PROPRIETARY DAY CARE CENTERS, SUFFOLK COUNTY,
LICENSED BY NEW YORK STATE DEPARTMENT SOCIAL SERVICES OF JUNE 1983 (Cont'd)

	Type	Ages	Telephone Number
BROOKHAVEN TOWN (Cont'd)			
Little Angel Child Care Center, Lena Cutrone 28 Flintlock Dr. Shirley, N.Y. 11967	Proprietary	under 3-5	281-1599
Bay Area Head Start, EOC of Suffolk Inc. Cnr. Lexington & Fleet Rds. Shirley, N.Y. 11967	Voluntary	3-5	281-6750
Stony Brook Day Care Center Inc. Daniel Webster Dr. Stony Brook, N.Y. 11794	Voluntary	3-5	246-8407
Toscanini Infant Center Inc. Point of Woods, SUNY Stony Brook, N.Y. 11794 246-7150	Voluntary	under 3	246-7150
Paintbox Pre-Kindergarten School Box 624, Cedar St. Stony Brook, N.Y. 11790	Proprietary	3-5	751-0752
Early Childhood Ctr., SUNY Stony Brook, N.Y. Inc. Daniel Webster Dr. Stony Brook, N.Y. 11790	Voluntary	3-5	246-3375
Childrens Playground - Hildenbrandt & Curry Mill Pond Rd. & Main St. Stony Brook, N.Y. 11733	Proprietary	3-5	751-6398
EAST HAMPTON TOWN			
East Hampton Organization for Com. Action Inc. Box 63, New Town La. East Hampton, N.Y. 11937	Voluntary	3-14	324-5560
HUNTINGTON TOWN			
Pumpkin Patch Day Nursery 486 Town Line Rd. Commack, N.Y. 11725	Voluntary	under 3-5	499-6498
Comm. Prog. Ctr. of L.I. Childrens Community 645 Half Hollow Rd. Dix Hills, N.Y. 11746	Voluntary	under 3-14	586-4020
Park Shore Country Day School & Camp Inc. Deer Park Ave. Dix Hills, N.Y. 11746	Proprietary	3-5	499-8580

VOLUNTARY & PROPRIETARY DAY CARE CENTERS, SUFFOLK COUNTY,
LICENSED BY NEW YORK STATE DEPARTMENT OF SOCIAL SERVICES AS OF JUNE 1983 (Cont'd)

	Type	Ages	Telephone Number
HUNTINGTON TOWN (Cont'd)			
Humpty Dumpty Nursery School Shrine Pl. & Pulaski Rd. Greenlawn, N.Y. 11740	Proprietary	3-5	261-9365
Calling All Kids 78 Pidgeon Rd. Huntington, N.Y. 11743	Proprietary	3-5	423-0688
Huntington Freedom Center Inc. 159 Railroad St. Huntington Station, N.Y. 11746	Voluntary	3-5	421-5058
Huntington Head Start, EOC of Suffolk Inc. 98 Weston St. Huntington Station, N.Y. 11746	Voluntary	3-5	549-3578
YMCA of L.I. Inc. Youth Life Ctr. at Huntington 165 Beverly Rd. Rm. 127 Huntington Station, N.Y. 11746	Voluntary	6-14	549-4010
Rainbow Chimes at Bethany Pre-School 425 Maplewood Rd. Huntington Station, N.Y. 11746	Proprietary	under 3-14	423-6614
Hansel and Gretel's Gingerbread House Inc. 13 Spencer Ave. Huntington Station, N.Y. 11746	Voluntary	3-5	423-3950
Weekday Nursery School 1st Presbyterian Church Church & Main St. Northport, N.Y. 11768	Voluntary	3-5	757-1342
ISLIP TOWN			
Bay Shore Day Care Center 39 Brentwood Rd. Bay Shore, N.Y. 11706	Voluntary	3-5	666-8850
Bay Shore Head Start, EOC of Suffolk Inc. 1860 Union Blvd. Bay Shore, N.Y. 11706	Voluntary	3-5	666-4985
YMCA of L.I. Great South Bay 102 East Main St. Bay Shore, N.Y. 11706	Voluntary	3-5	665-4255
Brentwood Head Start, EOC Suffolk Inc. Pine Park Elem. Sch., Voorhis Dr. Brentwood, N.Y. 11717	Voluntary	3-5	273-0231

VOLUNTARY & PROPRIETARY DAY CARE CENTERS, SUFFOLK COUNTY,
LICENSED BY NEW YORK STATE DEPARTMENT OF SOCIAL SERVICES AS OF JUNE 1983 (Cont'd)

	Type	Ages	Telephone Number
ISLIP TOWN (Cont'd)			
Little Fry Nursery School 125 Second St. Brentwood, N.Y. 11717	Proprietary	3-5	231-5759
Roseland Nursery School, Rosaida Santos 117 Third Ave. Brentwood, N.Y. 11717	Proprietary	3-5	273-6105
Central Islip Head Start, EOC of Suffolk Inc. Wheeler Rd. Central Islip, N.Y. 11722	Voluntary	3-5	234-5522
Young Horizons 45 W. Suffolk Ave. Central Islip, N.Y. 11722	Proprietary	under 3-5	234-0444
Hobby Horse Nursery School 36 Hawthorne Ave. East Islip, N.Y. 11730	Proprietary	3-5	581-3744
Erickson Child Care Corp. Jack & Jill 975 Montauk Hwy. Oakdale, N.Y. 11769	Proprietary	3-5	589-2034
LaSalle Pre School Center 1 Montauk Hwy. Oakdale, N.Y. 11769	Voluntary	3-5	589-0500
Small World Center Inc. Pilgrim Psychiatric Ctr. West Brentwood, N.Y. 11717	Voluntary	under 3-5	231-8000
West Islip Day Care Center Inc. 600 Montauk Hwy. West Islip, N.Y. 11795	Voluntary	3-5	587-1155
RIVERHEAD TOWN			
Roanoke Nursery School 640 Roanoke Ave. Riverhead, N.Y. 11901	Proprietary	3-5	727-3737
Pine Tree Day Nursery 811 Ronoake Ave. Riverhead, N.Y. 11901	Proprietary	under 3-5	727-9340

VOLUNTARY & PROPRIETARY DAY CARE CENTERS, SUFFOLK COUNTY,
LICENSED BY NEW YORK STATE DEPARTMENT OF SOCIAL SERVICES AS OF JUNE 1983 (Cont'd)

	Type	Ages	Telephone Number
SMITHTOWN TOWN			
YM-YWHA of Suffolk 74 Hauppauge Rd. Commack, N.Y. 11725	Voluntary	under 3-5	462-9800
United Cerebral Palsy 159 Indian Head Rd. Commack, N.Y. 11725	Voluntary	under 3	543-5100
Fort Salonga Nursery School 560 Bread & Cheese Hollow Rd. Fort Salonga, N.Y. 11768	Proprietary	3-5	261-1166
SOUTHAMPTON TOWN			
Bridgehampton Child Care Recreational Center Sag Harbor Turnpike, P.O. Box 766 Bridgehampton, N.Y. 11932	Voluntary	3-14	537-0616
Hampton Bays Children Center P.O. Box 273, 158 Montauk Hwy. Hampton Bays, N.Y. 11946	Proprietary	3-5	728-2064
Riverhead Head Start, EOC of Suffolk Inc. 7 Stewart Ave. Westhampton Beach, N.Y. 11978	Voluntary	3-5	288-3434
SOUTHOLD TOWN			
North Fork Head Start, EOC of Suffolk Inc. Box 574, Front St. Greenport, N.Y. 11944	Voluntary	3-5	477-1511

MELVILLE - Newsday Inc., Newspaper Bldg.

TRANSPORTATION, COMMUNICATION and UTILITIES

TRANSPORTATION, COMMUNICATION AND UTILITIES

A brief summary of Suffolk transportation facts including miles of roadway, motor vehicle accidents, traffic volumes, and Park and Ride locations have been included in this section. Additional transportation information for Suffolk County is included in Data Book 1982 - Suffolk County: A Place to Work including: the bus routes in Suffolk, travel times and branches of the Long Island Railroad, ferry services, airports and a complete mileage chart for 139 villages or hamlets within Suffolk.

The Communication information contained in this section encompasses lists of the newspapers, magazines, radio stations and television stations which serve Suffolk County.

The Utility information includes brief descriptions of the following utilities: electric, gas, sewer, telephone, waste disposal and water as well as a list of the U.S. Post Offices and their zip codes.

NORTHPORT - LILCO Power Facility

SUFFOLK COUNTY TRANSPORTATION FACTS

1981 Miles of Roadway

State (including pkwys.)	535.5
County	413.5
Town	5,136.7
Incorporated Villages	582.5
Total	6,668.2

Source: NYS DOT*

1981 Motor Vehicle Accidents

Property Damage	27,401
Personal Injury Accident	13,171
Personal Injuries	20,500
Fatal Accidents	216
Total Deaths	256
Pedestrian Accidents	217
Bicyclist Accidents	972
Motorcyclist & Moped Accidents	701

Source: NYS DMV*

1981 Motor Vehicle Registrations

Passenger cars	757,810
Trucks	77,840
Motorcycles	14,104
Buses	2,386
Taxis	1,354
Other	52,173
Total	905,667

Source: NYS DMV*

Major Airports

Facility	Annual Movements (1981)
Long Island Mac Arthur	233,333
Suffolk County	160,128
Republic	192,441
E. Hampton	33,981
Brookhaven	148,000

Source: Individual Airport Managers & FAA*

Traffic Volume on State Roads (AADT*)

Road	At Nassau Suffolk Line	At Nichols Rd.
LIE (NYS 495)	114,000('81)	68,500('80)
NYS 25A	18,200('80)	11,600('80)
NYS 25	20,000('80)	25,300('77)
Northern Pkwy.	56,300('80)	--
Southern Pkwy.	104,900('80)	--
Sunrise Hwy (NYS 27)	32,300('80)	40,600('80)
NYS 27A/CR 85	15,500('80)	17,200('82)

Source: NYS DOT*

Long Island Railroad

Total Ridership: 83,273,000('81)

Source: LIRR

1982 Suffolk County Bus System

Annual Revenue Passengers	
County Operated Routes	2,301,065
Privately Operated Routes	1,621,610
HART & Village Routes	805,720
Total	4,728,195

Source: SCDP/TD*

Annual Reduced Fare Passengers	28%
Annual Revenue Miles	6,703,720
Number of Local Transit Routes	
County Operated	31
Privately Operated	21
HART and Village	10
Total peak hour vehicles	108
Average headway	1 hour
Number of express routes (NYC)	4
Number of NYC airport routes	4

SUFFOLK COUNTY TRANSPORTATION FACTS (Cont'd)

Current Volumes on County Rds. (AADT*)

	Name	In Vicinity of	Volume
CR 4	Commack Rd.	Bowling La. (Babylon)	12,204
CR 11	Pulaski Rd.	Lake Rd. (Huntington)	14,214
CR 16	Portion Rd.	Patchogue-Holbrook Rd. (Brookhaven)	18,562
CR 35	Park Ave.	Stillwell St. (Huntington)	17,566
CR 39	North Rd.	Henry Rd. (Southampton)	16,679
CR 46	William Floyd Pkwy.	Moriches-Middle Island Rd. (Brookhaven)	14,444
CR 48	Middle Rd.	Elijah's Path (Southampton)	5,649
CR 50	Union Blvd.	Brentwood Rd. (Islip)	12,700
CR 80	Montauk Hwy.	James Hawkins Path (Brookhaven)	12,879
CR 97	Nichols Rd.	Portion Rd. (Brookhaven)	32,981
CR 104	Quogue-Riverhead Rd.	CR 105 (Southampton)	5,728

Source: SCDPW* (Master Count Locations)

FOR ADDITIONAL INFORMATION

State Roads
NYSDOT*
New York State Department of Transportation/Planning & Development, Hauppauge,N.Y. 11788
(516) 979-5123

County Roads
SCDPW*
Suffolk County Department of Public Works, Yaphank,N.Y. 11980
(516) 924-4300 448/559

Transportation Projects including Public Transit
SCDP/TD*
Suffolk County Department of Planning/Transportation Division, Hauppauge,N.Y. 11788
(516) 360-5710

Rail Passenger and Freight Volume Data
LIRR
Long Island Railroad/Public Relations
(212) 526-6020

Bus Information
Suffolk County Transit Public Information Service
(516) 360-5700
HART, Huntington Area
(516) 427-8822

Town Traffic and Transportation
Babylon.....(516) 957-3105
Brookhaven.....(516) 654-7916
Huntington.....(516) 351-3053
Islip.....(516) 224-5535
Smithtown.....(516) 360-7635

*Footnotes:
AADT - Average Annual Daily Traffic
FAA - Federal Aviation Administration
NYSDOT - New York State Dept. of Transportation
NYSDMV - New York State Dept. of Motor Vehicles
SCDPW - Suffolk County Dept. of Public Works
SCDP/TD - Suffolk County Department of Planning/Transportation Division

SUFFOLK COUNTY PARK AND RIDE LOTS
ON THE LONG ISLAND EXPRESSWAY (L.I.E.)

Exit	Side of Expressway	Location	Capacity	Usage (1/82)
49	N/S	N. Service Rd., Melville	375	269
51	N/S & S/S	On Street-Deer Park Ave.	--	132
52	S/S	Commack Rd., Deer Park	250	150
54	S/S	Wicks Rd., Brentwood	340	172
56	S/S	Route 111, Hauppauge (unpaved)	65	66
58	N/S	Nichols Rd., Ronkonkoma	100	130*
61	N/S	Patchogue-Holbrook Rd., Ronkonkoma	115	92
63	N/S	N. Ocean Ave., Medford	160	N.A.

*Parking on approach road
N/S = North Side
S/S = South Side



MELVILLE - Park and Ride Facility on the L.I.E. at Huntington

COMMUNICATIONS

NEWSPAPERS

DAILIES

NEWSDAY	Long Island, New York 11747
DAILY NEWS	220 E. 42 St., N.Y.C., N.Y. 10017
NEW YORK TIMES	229 W. 43 St., N.Y.C., N.Y. 10036
NEW YORK POST	175-61 Hillside Ave., Jamaica, N.Y. 11432

AREA BUSINESS WEEKLY

LONG ISLAND/BUSINESS	303 Sunnyside Blvd., Plainview,N.Y.11803

NEWPAPER WEEKLIES

AMITYVILLE RECORD	31 Greene Ave., Amityville, N.Y. 11701
BAY SHORE SENTINEL	855 Montauk Hwy., Oakdale, N.Y. 11769
BEACON NEWSPAPERS	45 Deer Park Ave., Babylon, N.Y. 11702
BRENTWOOD NEWS	1768 Brentwood Rd., Brentwood, N.Y. 11717
BROOKHAVEN REVIEW	25 Union Ave., Ronkonkoma, N.Y. 11779
CENTRAL ISLIP NEWS	855 Montauk Hwy., Oakdale, N.Y. 11769
COMMACK NEWS, THE	Box 277, Commack, N.Y. 11725
DAN'S PAPERS	Main St., Bridgehampton, N.Y. 11932
EAST HAMPTON STAR	153 Main St., E. Hampton, N.Y. 11937
FIRE ISLAND NEWS	Denhoff & Bayview Walk, Ocean Beach, N.Y. 11770
HAMPTON CHRONICLE NEWS	12 Mitchell Rd.,P.O. Box 1071, Westhampton Beach, N.Y. 11978
HAUPPAUGE NEWS	855 Montauk Hwy. Oakdale, N.Y. 11769
ISLIP BULLETIN	23 Candee Ave., Sayville, N.Y. 11782
ISLIP NEWS	Box 160, Central Islip, N.Y. 11751
ISLIP SENTINEL	855 Montauk Hwy., Oakdale, N.Y. 11769
LONG ISLAND ADVANCE	20 Medford Ave., P.O. Box 780, Patchogue, N.Y. 11772
LONG ISLANDER, THE	313 Main St., Huntington, N.Y. 11743
LONG ISLAND FISHERMAN	Bridge St., Sag Harbor, N.Y. 11963
LONG ISLAND HORSE WORLD	P.O. Box 249, Huntington Station, N.Y. 11746
LONG ISLAND NEWS	625 Middle Country Rd., Coram, N.Y. 11727
LONG ISLAND SHOPAROUND	639 Old Willets Path, Hauppauge, N.Y. 11787
LONG ISLAND TRAVELER-WATCHMAN, THE	Traveler St., Southold, N.Y. 11971
MAIN STREET PRESS	P.O. Box 748, 8 W. Main St., Patchogue, N.Y. 11771
MESSENGER ADVERTISER	P.O. Box 925, Smithtown, N.Y. 11787
MID ISLAND NEWS	P.O. Box 21, Centereach, N.Y. 11720
MORICHES BAY TIDE	640 Montauk Hwy., Shirley, N.Y. 11967
THE NEWS	Box 122, Coram, N.Y. 11727
NEWS REVIEW	Box 720, Riverhead, N.Y. 11901
NORTHPORT JOURNAL	248 Main St., Northport, N.Y. 11768
NORTH SHORE RECORD	Box 248, 222 E. Main St., Pt. Jefferson, N.Y. 11777
OBSERVER, THE	160 Main St., Northport, N.Y. 11768
PORT JEFFERSON RECORD	Box 248, 222 E. Main St., Pt. Jefferson, N.Y. 11777
RONKONKOMA REVIEW	25 Union Ave., Ronkonkoma, N.Y. 11779
SAG HARBOR EXPRESS	Main St., Sag Harbor, N.Y. 11963
SHELTER ISLAND REPORTER	Box 1000, Shelter Island, N.Y. 11964
SMITHTOWN ADVERTISER and SMITHTOWN MESSENGER	P.O. Box 925, Smithtown, N.Y. 11787
SMITHTOWN NEWS, THE	Box 805, Brooksite Dr., Smithtown, N.Y. 11787
SOUTH BAY'S NEWSPAPER	150 W. Hoffman Ave., Lindenhurst, N.Y. 11757
SOUTHAMPTON PRESS	30 Nugent St., Southampton, N.Y. 11968
SUFFOLK COUNTY NEWS	23 Candee Ave., Sayville, N.Y. 11782
SUFFOLK LIFE	Box 262, Westhampton, N.Y. 11977
SUFFOLK TIMES, THE	429 Main St., Greenport, N.Y. 11944

NEWSPAPERS

NEWSPAPERS WEEKLIES(Cont'd.)

SUNDAY DIGEST	94 N. Woodhull Rd., Huntington, N.Y. 11743 and 415 Lake Ave., St. James, N.Y. 11780
THREE VILLAGE HERALD	Box BH, N. Country Rd., Stony Brook, N.Y. 11790
VILLAGE TIMES, THE	P.O. Box 28, Setauket, N.Y. 11733
YANKEE TRADER	1110 Hallock Ave., Pt. Jefferson Station, N.Y. 11776

MAGAZINES

ART REVIEW	Mills Pond House, 660 Rte. 25A, St. James, N.Y. 11780
HI FI BUYERS REVIEW(bi-monthly)	Box 684, Southampton, N.Y. 11968
JAZZ MAGAZINE(quarterly)	P.O.Box 212, Northport, N.Y. 11768
L.I. FORUM(monthly)	P.O.Box 215, W. Islip, N.Y. 11795
L.I. TEACHERS NEWSMAGAZINE	40-19 W. 4th St., Patchogue, N.Y. 11722
THE TRADER SPEAKS	1-3 Pleasant Dr., Lake Ronkonkoma, N.Y. 11779

RADIO STATIONS IN SUFFOLK COUNTY

WALK	97.5 FM Stereo, 1370 AM, Box 230, Colonial Dr., East Patchogue, N.Y. 11772
WBAB	102.3 FM, P.O. Box J. 235 Rte. 109, Babylon, N.Y. 11704
WBLI	106.1 FM, 31 W. Main St., Patchogue, N.Y. 11772
WCTO	94.3 FM, Walt Whitman Rd., Melville, N.Y. 11747
WGLI	1290 AM, 1290 Peconic Ave., Babylon, N.Y. 11704
WGSM	740 AM, 900 Walt Whitman Rd., Melville, N.Y. 11747
WHHJ	88.9 FM, Half Hollow Hills Community Library, 55 Vanderbilt Pkwy., Dix Hills, N.Y. 11746
WLIX	540 AM, 138 W. Main St., Bay Shore, N.Y. 11706
WLNG	1600 AM, 92.1 FM, P.O. 2000, Redwood Rd., Sag Harbor, N.Y. 11963
WNYG	1440 AM, Rte. 109, Babylon, N.Y. 11704
WRCN	1570 AM, 103.9 FM, 49 E. Main St., Riverhead, N.Y. 11901
WRIV	1390 AM, East Main St., Riverhead, N.Y. 11901
WSBH	59.3 FM, 58 Jagger La., Southampton, N.Y. 11968
WSHR	91.9 FM, 212 SMith Rd., Lake Ronkonkoma, N.Y. 11779
WUSB	90.1 FM, SUNY at Stony Brook, Nichols Rd., Stony Brook, N.Y. 11794
WYFA	45 Pennsylvania Ave., Medford, N.Y. 11763

TELEVISION STATIONS RECEIVED IN SUFFOLK COUNTY

CALL LETTERS	CHANNEL	ADDRESS
WCBS CBS	2	524 W. 52nd St., N.Y. 10019
WFSB	3	3 Constitution Plaza, Hartford, Conn. 06115
WNBC	4	30 Rockefeller Plaza, N.Y. 10112
WNEW	5	205 East 67 St., N.Y. 10021
WABC - local ABC - network	7	1330 Avenue of America's, N.Y., N.Y. 10019
WTNH	8	P.O. Box 1859, New Haven, Conn. 06508
WOR	9	1440 Broadway, N.Y., N.Y. 10018
WPIX	11	220 East 42nd St., N.Y., N.Y. 10017
WNET	13	356 W. 58th St., N.Y., N.Y. 10019
WXTV	41	24 Meadowland Pkwy., Secaucus, N.J. 07094
WNJU	47	1020 Broad St., Newark, N.J. 07102
WWHT (WTVG)	68	390 W. Market St., Newark, N.J. 07107

CABLE TELEVISION COMPANIES WITH FRANCHISES IN SUFFOLK COUNTY

UA Columbia Cablevision Brookhaven Industrial Rd. Port Jefferson, N.Y. 11776	Village of Bellport Town of Brookhaven Village of Lake Grove Village of Patchogue Village of Poquott
Cablevision Systems Long Island Corp. Media Crossways Dr. Woodbury, N.Y. 11797	Village of Amityville Town of Babylon Village of Greenport Town of Huntington Village of Lindenhurst Village of Quogue Town of Riverhead Village of Sag Harbor Village & Town of Southampton Town of Southold Village of Westhampton
Huntington TV Cable Corp. 270 E. Pulaski Rd. Greenlawn, N.Y. 11740	Village of Huntington Bay Town of Huntington Village of Northport
Sammons Communications 458 Pontigo Rd. East Hampton, N.Y. 11937	Town & Village of East Hampton
Teleprompter Island Cable 565 East Main St. Bayshore, N.Y. 11706	Village of Babylon Town of Islip
Viacom International Shelter Island Smithtown Suffolk Motor Pkwy. Central Islip, N.Y. 11722	Village of the Branch Village of Brightwaters Town of Brookhaven Village of Dering Harbor Town of Islip Village of Port Jefferson Town of Shelter Island Village of Shoreham Town of Smithtown Town of Southampton Village of Northaven

Toll free number for Cablevision Consumer Information is 1-800-342-3330

UTILITIES

ELECTRICITY

There are two electric power companies in Suffolk County, the Greenport Water and Electric Plant which supplies the Village of Greenport and LILCO which supplies the rest of Suffolk County.

Greenport Water & Electric Plant
300 Front St.
Greenport, N.Y.
(516)477-0172
Rate per kilowatt hour 6.3¢*

AND

Long Island Lighting Company
Executive Offices: 250 Old Country Rd.
Mineola, N.Y. 11501
Rate per kilowatt hour 10.85¢

GAS

The Long Island Lighting Company (LILCO) is the only supplier of natural gas in Suffolk County.

LILCO Executive Offices
250 Old Country Rd.
Mineola, N.Y. 11501

SEWERS

Approximately 10% of the land in Suffolk County is sewered. The largest sewer district, the South West S.D., is located in the southern halves of Babylon and Islip Towns. The remaining 105 sewered areas are scattered throughout the county. There are 40 public institutions (colleges, hospitals, municipalities, nursing homes, etc.),56 apartment and condominium complexes and 9 private complexes (hotels, industrial parks and shopping malls) with their own sewage treatment facilities as of 1978.

Dept. of Public Works
Division of Sanitation
Hauppauge County Complex, Bldg. 159
Hauppauge, N.Y. 11788
(516)360-4700

TELEPHONE

Suffolk County is served by the New York Telephone Company. The telephone number for business customers in Suffolk County is: (516)654-9950. The telephone company has a Business Service Center with trained personnel who specialize in business communication needs. The New York Telephone Company also provides a Building Industry Consulting Service which provides telecommunications facility design service for building owners, architects, consulting engineers, and other building industry professionals. For additional information call (516)447-0222.

*SOURCE: Long Island Traveler Watchman 12/3/81 (Newspaper)

WASTE DISPOSAL

There are four different means of solid waste disposal (garbage collection) in Suffolk County:

1. Municipally owned and operated
2. Commercial carting under municipal contract
3. Commercial carting under contract with individual households, industries, business, etc.
4. Private carting by individual households, industries, businesses, etc.*

In most instances businesses in Suffolk County contract with private carters for their garbage removal.

WATER

Approximately 2/3 of Suffolk County has public water available for use. The following areas are located in existing water districts: the majority of the towns of Babylon, Huntington, Islip and Smithtown, the western half of Brookhaven Town, most of the south fork of Suffolk County, Shelter Island, and the area around Greenport in Southold Town. The location of a piece of property in an existing water district means that public water is available for hookup; however, the property may be served by an individual private well, particularly if the property is a substantial distance from the water mains.

The eastern half of Brookhaven Town, most of Riverhead Town, and parts of Southold and Southampton Towns are not served by water districts. The water for properties in these areas is pumped from individual private wells.

There are about 80 public water suppliers in Suffolk County including the Suffolk County Water Authority (SCWA). The S.C.W.A. is the main public supplier in the county. The Authority operates 149 plants, pumping from 348 wells serving 916,000 consumers.

Suffolk County Water Authority
Sunrise Highway
Oakdale, N.Y. 11769
(516)589-5200

*SOURCE: Utilities Inventory and Analysis, p.35
NSRPB, 1969

UNITED STATES POST OFFICES AND ZIP CODES

Locality	Address	Zip Code	(516) Telephone Number
Amagansett	Montauk Hwy.	11930	267-3344
Amityville	77 Ireland Place	11701	264-0889
Aquebogue	Route 25	11931	722-4668
Babylon	110 Cooper	11702	669-1318
Bayshore	10 Bay Shore Ave.	11706	665-2638
	13-14 Fifth Ave.	11706	665-2535
Bayport	Middle Rd.	11705	472-0774
Bellport	20 Staten Rd.	11713	286-0110
Blue Point	141-143 Montauk Hwy.	11715	363-6170
Bohemia	200 Orville Dr.	11716	589-5964
Bridgehampton	Main St.	11932	537-1090
Brentwood	25 Second Ave.	11717	273-7224
Brightwaters	145 Oronoco Dr.	11718	665-0079
Brookhaven	Montauk Hwy.	11719	286-1198
Calverton	Main Rd.	11933	727-7062
Center Moriches	35 Railroad Ave.	11934	878-0680
Centereach	2043 Middle Country Rd.	11720	588-9195
Centerport	Center Shore Rd.	11721	261-4890
Central Islip	East Suffolk Ave.	11722	234-6234
Cold Spring Harbor	Main St.	11724	692-6670
Commack	150 Veteran's Hwy.	11725	543-7474
Copiague	695 Marconi Blvd.	11726	842-5894
Coram	117 Pauls Path	11727	732-1444
Cutchogue	Griffin St.	11935	734-5222
Davis Park	170 E. Main St., Patchogue	11772	475-0587
Deer Park	1930 Deer Park Ave.	11729	667-9743
East Hampton	7 Gay La.	11937	324-0790
East Islip	11 Greenwood Ave.	11730	581-4242
East Marion	Main St.	11939	477-1570
East Moriches	Atlantic Ave.	11940	878-1778
East Northport	353 Larkfield Rd.	11731	368-5885
East Patchogue	1415 Montauk Hwy.	11772	286-0808
East Quogue	Bay Avenue	11942	653-5360
East Setauket	Main St.	11733	941-4655
Eastport	Montauk Hwy.	11941	325-0721
Fair Harbor	35 Railroad Ave, Ctr. Moriches	11734	878-0680
Farmingdale	380 Main	11735	249-1016
Farmingville	838 Horse Block Rd.	11738	732-6700
Fishers Island		06390	
Great River	River Rd.	11739	581-2130
Greenport	131 Front St.	11944	477-0038

UNITED STATES POST OFFICES AND ZIP CODES (Cont'd)

Locality	Address	Zip Code	(516) Telephone Number
Greenlawn	12 Gates	11740	261-3818
Halesite	New York Ave.	11743	423-5882
Hampton Bays	Ponquogue Rd.	11946	728-0371
Hauppauge	Route 111	11788	360-7208
Holbrook	1055 Patchogue Rd.	11741	588-2004
Holtsville	162 Long Island Ave.	11742	475-5959
Huntington	55 Gerard St.	11743	427-0239
Huntington Station	888 E. Jericho Tpke.	11746	427-1406
Islip	309 Main St.	11751	581-5190
Islip Terrace	136 Carlton Ave.	11752	581-8292
Jamesport	Main St.	11947	722-3778
Kings Park	63 Main St.	11754	269-9070
Lake Grove	1001 Hawkins Ave.	11755	588-5540
Lake Ronkonkoma	Portion Rd.	11779	588-2244
Laurel	Route 25 & Laurel Ln.	11948	298-4511
Lindenhurst	65 E. Hoffman Ave.	11757	884-0319
Manorville	Ryrson Ave.	11949	727-4533
Mastic	Broadway & Montauk Hwy.	11950	281-7676
Mastic Beach	110 Mastic Rd.	11951	281-7642
Mattituck	140 Love La.	11952	298-4230
Medford	1905 Route 112	11763	475-4233
Melville	1145 Walt Whitman Rd.	11746	421-1171
Middle Island	Route 25	11953	924-6620
Miller Place	56 Echo Ave.	11764	473-1101
Montauk	S. Edison	11954	668-2218
Moriches	Lewis Ave. & Montauk Hwy.	11955	878-2225
Mount Sinai	Route 25A	11766	928-1473
Nesconset	226 Smithtown Blvd.	11767	265-6235
New Suffolk	Cutchogue	11956	734-7343
North Babylon	1138 Deer Park Ave.	11703	667-8284
Northport	240 Main St.	11768	261-7071
Oak Beach	110 Cooper, Babylon	11702	669-1318
Oakdale	927 Montauk Hwy.	11769	589-5844
Ocean Beach	Cottage Walk, Fire Island	11770	583-5575
Orient	980 Village La.	11957	323-2515
Patchogue	170 E. Main St.	11772	475-0587
Peconic	Peconic La.	11958	765-3772
Point O'Woods	see Bay Shore P.O.	11706	
Port Jefferson	407 East Main	11777	473-0244
Port Jefferson Sta.	538 Plaza Shopping Ctr.	11776	473-2262

UNITED STATES POST OFFICES AND ZIP CODES (Cont'd)

Locality	Address	Zip Code	(516) Telephone Number
Quogue	Midland	11959	653-4121
Remsenburg	Main St.	11960	325-0550
Ridge	Middle Country Rd.	11961	924-3620
Riverhead	Second St.	11901	727-2335
Rocky Point	346-84 Route 25A	11778	744-9693
Ronkonkoma	200 Hawkins Ave.	11779	588-4740
Sagaponack	Main St.	11962	537-1140
Sag Harbor	Long Island Ave.	11963	725-0108
Saint James	Lake Ave.	11780	584-5375
Saltaire	see Bay Shore P.O.	11706	
Sayville	130 Green Ave.	11782	589-1177
Selden	109 Selden Shopping Plaza	11784	732-6782
Setauket	Old Field Rd.	11733	941-4042
Shelter Island	State Rd.	11964	749-0250
Shelter Is. Heights	Grand Ave. & Sylvan Pl.	11965	749-1115
Shirley	Montauk Hwy. & Upton Rd.	11967	281-7501
Shoreham	69 Route 25 A	11786	744-3245
Smithtown	25 Route 111	11787	360-7200
Sound Beach	Bayville Dr.	11789	744-5355
South Farmingdale	918 Main St.	11735	249-4470
South Jamesport	Second St.	11970	722-4452
Southampton	Nugent	11968	283-0268
Southold	Main St.	11971	765-2677
Speonk	Montauk Hwy.	11972	325-0430
Stony Brook	Main St.	11790	751-0032
Upton	Center St.	11973	345-2539
Wading River	N. Country Rd.	11792	929-4331
Wainscott	North West Rd. & Montauk Hwy.	11975	537-3636
Water Mill	Montauk Hwy.	11976	726-4811
West Babylon	632 Sunrise Hwy.	11704	661-3280
West Gilgo Beach	110 Cooper, Babylon	11702	669-1318
West Islip	480 Union Blvd.	11795	669-2189
West Sayville	Main St.	11796	589-3311
Wheatly Heights	Colonial Springs Rd.	11798	643-2400
Westhampton	Mill Rd.	11977	288-2828
Westhampton Beach	Main St.	11978	288-1238
Wyandanch	Straight Path & Commonwealth Dr.	11798	643-7470
Yaphank	East Main St.	11980	924-6111



PORT JEFFERSON HARBOR - Oblique Aerial (Courtesy - Aero Graphic, Inc.)

RETAIL TRADE

RETAIL TRADE

There were 9,482 retail trade establishments with annual sales of $3,711,563,000 in Suffolk County as reported in the 1977 Census of Retail Trade. The next Census of Retail Trade was taken in 1982; however, as of the printing of this Volume, the 1982 statistics are not available. Data Book 1982: A Place to Work contains more detailed information on retail trade in Suffolk.

The following chapter lists the regional, community and neighborhood shopping centers as well as the central business districts within the county.



BABYLON - Great South Bay Shopping Mall

SUFFOLK COUNTY SHOPPING CENTERS - 1981

REGIONAL SHOPPING CENTERS

Name	Street	Community	# of Stores
Walt Whitman Mall*	Walt Whitman Rd.	South Huntington	94
Great South Bay Shpng. Ctr.	Montauk Hwy.	West Babylon	43
Gardiner Manor Mall*	Sunrise Hwy.	West Bay Shore	48
South Shore Mall*	Sunrise Hwy.	North Bay Shore	98
Smithaven Mall*	Nesconset Hwy.	Lake Grove & St. James	116
SUFFOLK COUNTY TOTAL - 5			399

COMMUNITY SHOPPING CENTERS

Name	Street	Community	Stores
HUNTINGTON TOWN TOTAL - 4			106
Big H**	New York Ave.	Huntington	46
Korvettes Shpng. Ctr.	Walt Whitman Rd.	South Huntington	10
Huntington Square Mall*	Jericho Tpke.	Elwood	28
TSS Mall*	Walt Whitman Rd.	West Hills	22
BABYLON TOWN TOTAL - 2			47
Sunset City	Deer Park Ave.	North Babylon	30
Rickels-Pathmark	Montauk Hwy.	West Babylon	17
SMITHTOWN TOWN TOTAL - 3			80
Commack Plaza	Veterans Memorial Hwy.	Commack	20
Mayfair Shpng. Ctr.	Jericho Tpke.	Commack	39
Branch Shpng. Plaza	Main St.	Village of the Branch	21
ISLIP TOWN TOTAL - 7			150
Brentwood Shpng. Plaza	Brentwood Rd.	Brentwood	26
Korvettes Shpng. Ctr.	Sunrise Hwy.	West Islip	15
Great Bay Shore Center	Montauk Hwy.	Bay Shore	24
Modell's Plaza	Sunrise Hwy.	Islip	13
East Islip Centre	Sunrise Hwy.	East Islip	10
Oakdale Shpng. Ctr.	Montauk Hwy.	Oakdale	28
Sun Vet Mall*	Sunrise Hwy.	Holbrook	34
BROOKHAVEN TOWN TOTAL - 12			273
Smithaven Plaza	Nesconset Hwy.	Lake Grove	16
Brooktown Shpng. Ctr.	Nesconset Hwy.	Stony Brook	30
Port Haven Shpng. Ctr.	Nesconset Hwy.	East Setauket	16
Nesconset Shpng. Ctr.	Nesconset Hwy.	Port Jefferson Station	29
Jefferson Shpng. Plaza	Route 112	Port Jefferson Station	31
Point Plaza	Route 25A	Rocky Point	23
Modell's Plaza	Middle Country Rd.	Centereach	22
College Plaza	Middle Country Rd.	Selden	20
Coram Plaza	Middle Country Rd.	Coram	38
Woolco Plaza	Ronkonkoma Ave.	Lake Ronkonkoma	10
Sun Wave Plaza	Sunrise Hwy.	North Patchogue	19
Shirley Mall*	Montauk Hwy.	Shirley	19
RIVERHEAD TOWN TOTAL - 1			22
Riverhead Plaza	Old Country Rd.	Riverhead	22
SOUTHOLD TOWN TOTAL - 1			19
Mattituck Shpng. Ctr.	Main Rd.	Mattituck	19
SOUTHAMPTON TOWN TOTAL - 1			10
Plaza East	Montauk Hwy.	Bridgehampton	10
SUFFOLK COUNTY TOTAL -31			707

* Enclosed mall
**Includes an enclosed mall

SUFFOLK COUNTY SHOPPING CENTERS - 1981(Cont'd)

NEIGHBORHOOD SHOPPING CENTERS

Name or Major Store	Street	Community	# of Stores
HUNTINGTON TOWN TOTAL - 20			261
Ground Round	Fort Salonga Rd.	Northport	9
Grand Union	Fort Salonga Rd.	East Northport	10
Foodtown	Fort Salonga Rd.	East Northport	9
Key Food	Broadway	Greenlawn	7
Greenlawn Plaza	Pulaski Rd.	Greenlawn	22
Bohack Center	Larkfield Rd.	East Northport	18
King Kullen	Larkfield Rd.	East Northport	8
Tick Tock Center	Larkfield Rd.	Elwood	13
(Vacant Appliance)	Larkfield Rd.	Elwood	8
Waldbaums	Larkfield Rd.	Elwood	13
	New York Ave.	Huntington Station	7
Loehmans	Jericho Tpke.	Huntington Station	4
Waldbaums	Jericho Tpke.	Huntington Station	14
Dix Hills Plaza	Jericho Tpke.	Dix Hills	10
Elwood Center	Jericho Tpke.	Dix Hills	22
Rickels Plaza	Jericho Tpke.	Commack	13
Pathmark Center	Jericho Tpke.	Commack	17
Heatherwood Center	Jericho Tpke.	Commack	15
Commack Corners	Jericho Tpke.	Commack	26
Grand Union	Commack Rd.	Commack	16
BABYLON TOWN TOTAL - 15			192
Wheatley Hollow Shpng. Ctr.	Colonial Springs Rd.	Wyandanch	18
King Kullen	Straight Path	Wyandanch	5
Waldbaums	Deer Park Ave.	Deer Park	11
Deer Park Shpng. Plaza	Deer Park Ave.	Deer Park	12
Deer Cross Square	Deer Park Ave.	North Babylon	17
Deer Shore Center	Deer Park Ave.	North Babylon	11
Pathmark Super Center*	Deer Park Ave.	North Babylon	19
Mid Island Dept. Store	Deer Park Ave.	North Babylon	7
Channel	Wellwood Ave.	North Lindenhurst	18
Waldbaums	Sunrise Hwy.	West Babylon	16
Pathmark	Sunrise Hwy.	Copiague	9
Shoprite	Babylon-Farmingdale Rd.	West Babylon	15
(Roller Skating)	Little East Neck Rd.	West Babylon	11
The Finast	Montauk Hwy.	Amityville	15
Merrineck Shpng. Ctr.	Montauk Hwy.	Copiague	8
SMITHTOWN TOWN TOTAL - 18			248
A & P	Fort Salonga Rd.	Fort Salonga	16
Kings Park Plaza	Indian Head Rd.	Kings Park	15
(Vacant Supermarket)	North Country Rd.	St. James	11
Consumers	Jericho Tpke.	Commack	9
	Jericho Tpke.	Commack	13
Morewood Mall	Jericho Tpke.	Smithtown	9
Penney's	Jericho Tpke.	Smithtown	20
Hillside Village Ctr.	Hauppauge Rd.(Rte.111)	Village of the Branch	29
Pathmark	Nesconset Hwy.	St. James	13
Vets Mall	Veterans Memorial Hwy.	Smithtown	9
Bonwit Village	Motor Pkwy.	Commack	15
A & P	Motor Pkwy.	Commack	14
	Nesconset Hwy.	Hauppauge	12
Channel	Nesconset Hwy.	Hauppauge	14
Mid Island Dept. Store	Nesconset Hwy.	Hauppauge	8
Hauppauge Center	Nesconset Hwy.	Hauppauge	16
King Kullen	Nesconset Hwy.	Hauppauge	11
Nesconset Plaza	Smithtown Blvd.	Nesconset	14

* Enclosed Mall

SUFFOLK COUNTY SHOPPING CENTERS - 1981(Cont'd.)

NEIGHBORHOOD SHOPPING CENTERS(Cont'd.)

Name or Major Store	Street	Community	# of Stores
ISLIP TOWN TOTAL - 21			271
IGA	Second St.	Brentwood	5
Hauppauge Family Mkt.	Veterans Memorial Hwy.	Hauppauge	8
Vanderbilt Shpng. Ctr.	Wheelers Rd.	Central Islip	19
Village Green	Veterans Memorial Hwy.	Hauppauge	22
Brentwood Shpng. Ctr.	Suffolk Ave.	Brentwood	17
SOS	Second Ave.	Brentwood	5
C-Town, Woolworth	Wheelers Rd.	Central Islip	17
A & P (Vacant)	Suffolk Ave.	Central Islip	4
PLUS (Vacant)	Commack Rd.	Brentwood	22
	Connetquot Ave.	North Great River	9
King Kullen	Sunrise Hwy.	North Bay Shore	19
Child World	Sunrise Hwy.	North Bay Shore	8
King Kullen	Udall's Rd.	West Islip	10
William Dzus Plaza	Union Blvd.	West Islip	11
Captree Shpng. Village	Union Blvd.	West Islip	23
King Kullen	Montauk Hwy.	Bay Shore	6
PLUS	Montauk Hwy.	Islip	6
Waldbaums	Montauk Hwy.	East Islip	14
Waldbaums	Sunrise Hwy.	Oakdale	14
Bohemia Shpng. Plaza	Sunrise Hwy.	Bohemia	18
Grand Union	Montauk Hwy.	Sayville	14
BROOKHAVEN TOWN TOTAL - 41			597
Three Village Plaza	N. Country Rd.(25A)	Setauket	18
King Kullen	N. Country Rd.(25A)	Setauket	12
Finast	N. Country Rd.(25A)	Setauket	7
Waldbaums	Nesconset Hwy.	East Setauket	15
Western Beef	Old Town Rd.	Port Jefferson Station	14
Arcade Shpng. Ctr.	Rte. 112	Coram	19
Three Roads Plaza	Rte. 112	Port Jefferson Station	14
Wedgewood Square Plaza	Hallock Ave.	Mt. Sinai	16
A & P	Rte. 25A	Miller Place	10
	Rte. 25A	Sound Beach	6
Sears Surplus Store	Rte. 25A	Sound Beach	8
Waldbaums	Rte. 25A	Sound Beach	21
Coventry Commons	Nesconset Hwy.	Stony Brook	39
Smith Point Plaza	Nesconset Hwy.	Stony Brook	15
Lake Grove Shpng. Ctr.	Middle Country Rd.	Lake Grove	9
Lake Grove Shops	Middle Country Rd.	Lake Grove	16
A & P	Middle Country Rd.	Centereach	12
Harrows	Middle Country Rd.	Centereach	10
Centereach Green	Middle Country Rd.	Centereach	12
	Middle Country Rd.	Centereach	10
Country Corners	Middle Country Rd.	Selden	14
	Middle Country Rd.	Selden	11
Selden Plaza	Middle Country Rd.	Coram	21
Tanglewood Hills Shpng. Ctr.	Rte. 112	Coram	22
Middle Island Plaza	Middle Country Rd.	Middle Island	21
A & P	Hawkins Ave.	Lake Ronkonkoma	12
Lake Ronkonkoma Shpng. Ctr.	Portion Rd.	Lake Ronkonkoma	22
A & P	Union Ave.	Holbrook	8
Waldbaums	Horse Block Rd.	Farmingville	21
Shoppingville	Horse Block Rd.	Farmingville	7
Shoprite	N. Ocean Ave.	Farmingville	14
Medford Plaza	Horse Block Rd.	Medford	15
Waverly Plaza	Sunrise Hwy.	North Patchogue	27
King Kullen	Montauk Hwy.	Blue Point	5
Shirley Plaza	William Floyd Pkwy.	Shirley	18
The Green	William Floyd Pkwy.	Shirley	10

SUFFOLK COUNTY SHOPPING CENTERS - 1981(Cont'd.)

NEIGHBORHOOD SHOPPING CENTERS(Cont'd.)

Name or Major Store	Street	Community	# of Stores
BROOKHAVEN TOWN (Cont'd)			
Wm. Floyd Plaza	William Floyd Pkwy.	Shirley	21
A & P (Vacant)	Montauk Hwy.	Mastic	12
Waldbaums	Montauk Hwy.	Mastic	8
Center Moriches Shpng. Town	Montauk Hwy.	Center Moriches	14
Eastport Plaza	South Country Rd.	Eastport	11
RIVERHEAD TOWN TOTAL - 3			38
King Kullen	Rte. 25A	Wading River	11
A & P	Old Country Rd.	Calverton-Roanoke	16
Harrow's	Old Country Rd.	Riverhead	11
SOUTHOLD TOWN TOTAL - 2			13
National 5 & 10(Vacant)	Main Rd.	Laurel	5
Key Food Shpng. Plaza	Main Rd.	Cutchogue	8
SOUTHAMPTON TOWN TOTAL - 3			15
King Kullen	Montauk Hwy.	East Quogue	8
Gertz	Montauk Hwy.	Westhampton	U.C.
IGA	Montauk Hwy.	Hampton Bays	7
SUFFOLK COUNTY TOTAL - 123			1,635

SINGLE RETAIL COMMUNITY SHOPPING CENTERS

(6 or Less Retail Stores)

Name or Major Store	Street	Community	# of Stores
HUNTINGTON TOWN TOTAL - 1			2
Modell's	Jericho Tpke.	Commack	2
BABYLON TOWN TOTAL - 2			5
Woolco	Wellwood Ave.	North Lindenhurst	1
TSS	Montauk Hwy.	West Babylon	4
SMITHTOWN TOWN TOTAL - 1			1
Tri-County Flea Market	Jericho Tpke.	Smithtown	1
ISLIP TOWN TOTAL - 1			6
TSS	Sunrise Hwy.	Bohemia	6
BROOKHAVEN TOWN TOTAL - 6			15
Mid Island Dept. Store	Nesconset Hwy.	Port Jefferson Station	4
Gertz	Middle Country Rd.	Lake Grove	1
Billy Blake (Vacant)	Middle Country Rd.	Middle Island	2
TSS	Middle Country Rd.	Middle Island	2
Modell's	Sunrise Hwy.	East Patchogue	2
Woolco Plaza	Montauk Hwy.	East Patchogue	4
RIVERHEAD TOWN TOTAL - 1			1
Great Eastern (Vacant)	Old Country Rd.	Riverhead	1
SUFFOLK COUNTY TOTAL - 12			30

CENTRAL BUSINESS DISTRICTS

Central Business District	Street	# of Stores
HUNTINGTON TOWN TOTAL - 7		838
Cold Spring Harbor	Main St.	39
Huntington	Main St.	334
Halesite	New York Ave.	32
Northport	Main St.	94
Huntington Station	New York Ave.	185
Greenlawn	Broadway	60
East Northport	Larkfield Rd.	94
BABYLON TOWN TOTAL - 7		578
Wyandanch	Straight Path	57
Deer Park	Deer Park Ave.	62
North Babylon	Deer Park Ave.	33
Amityville	Broadway Ave.	113
Copiague	Great Neck Rd.	42
Lindenhurst	Wellwood Ave.	112
Babylon	Main St.	159
SMITHTOWN TOWN TOTAL - 3		255
Kings Park	Main St.	58
St. James	Lake St.	66
Smithtown	Main St.	131
ISLIP TOWN TOTAL - 9		598
Brentwood	Second Ave.	49
Central Islip	Carleton Ave.	60
West Islip	Highbie Lane	51
Brightwaters	Orinoco Dr.	33
Bay Shore	Main St.	179
Islip	Montauk Hwy.	57
East Islip	Main St.	40
West Sayville	Montauk Hwy.	20
Sayville	Main St.	109
BROOKHAVEN TOWN TOTAL - 14		906
Stony Brook	Main St.	25
Setauket	Main St.	52
Port Jefferson	Main St.	142
Port Jefferson Station	Main St.	54
Rocky Point	Broadway	29
Ronkonkoma	Hawkins Ave.	61
Medford	Medford Rd.	49
Patchogue	Main St.	238
East Patchogue	E. Main St.	75
Bellport	S. Country Rd.	46
Mastic Beach	Neighborhood Rd.	41
Center Moriches	Main St.	47
East Moriches	Montauk Hwy.	21
Eastport	Main St.	26

Central Business District	Street	# of Stores
RIVERHEAD TOWN TOTAL - 2		162
Riverhead	Main St.	146
Jamesport	Main St.	16
SOUTHOLD TOWN TOTAL - 4		189
Mattituck	Love Lane	28
Cutchogue	Main Road	21
Southold	Main Road	24
Greenport	Main St.	116
SOUTHAMPTON TOWN TOTAL - 7		576
Westhampton Beach	Main St.	99
East Quogue	Montauk Hwy.	16
Hampton Bays	Montauk Hwy.	50
Southampton	Main St.	224
Watermill	Montauk Hwy.	26
Bridgehampton	Montauk Hwy.	57
Sag Harbor	Main St.	104
EAST HAMPTON TOWN TOTAL - 3		204
East Hampton	Main St.	122
Amagansett	Main St.	31
Montauk	Montauk Hwy.	51
SUFFOLK COUNTY TOTAL - 56		4,306



LINDENHURST - Village Hall



BABYLON - Town Hall



HAUPPAUGE - Suffolk County Legislature Bldg.

PUBLIC ADMINISTRATION IN SUFFOLK COUNTY

Suffolk County contains 10 towns, 29 villages and 420 special districts. A piece of property in Suffolk County can be in the jurisdiction of as many as 12 government entities, starting with the Federal government, on the largest scale, to the special district on the local scale. The map section at the back of this volume contains detailed maps of the federal, state and county electoral districts within Suffolk, as well as a map of the school districts within the County.

Government Entities in Suffolk County[1]

Governement Entity	Number	Special Districts	Number
Federal (US)	1	Fire & Fire Protection	126
State (NY)	1	Lighting	169
County (Suffolk)	1	Sewer	8
Towns	10	Water	34
Villages	29	Refuse & Garbage	51
School Districts	73	Park	11
Special Districts	420	Other	21

[1]Source: Special Report on Municipal Affairs, 1980

A list of Federal offices in Suffolk County has been included in this section. Also, the elected officials who represent Suffolk's residents in the Federal government are listed.

The information on New York State government included in this volume as well as the information in Data Book 1982: Suffolk County, A Place to Work provides an in depth presentation of the purposes and services provided by N.Y.S. to Suffolk residents. Data Book 1982 contains a list of N.Y.S. offices including the regional offices serving Suffolk County and a list of all the permits and licenses issued by N.Y.S. This volume includes an updated list of the N.Y.S. elected officials serving Suffolk as well as a list of all the N.Y.S. departments and their purposes.

The information included on Suffolk County government contains the County departments with their enabling legislation and brief descriptions of the departments' functions. There is also a list of the Suffolk Legislators and Suffolk Departments with their office locations.

The town data within this section includes the following information for each town: history, location, town hall address, supervisor, town board members, town clerk, and the town departments and divisions. For additional town information, contact the town in which you are interested.

The village data within this section includes the following: Incorporation date, Village Hall and day of the village board meeting. Contact the village in which you are interested for additional information.

The school districts within Suffolk are listed in the Education section of this volume.

Special districts are formed when part of the county requires a service not otherwise performed. All special districts are established by vote of the residents, administered by the county or town and financed by a special tax on the local property owners.

Government Revenues and Expenditures

Government is funded by the taxes it collects. The Federal and New York State governments tax individuals with an income tax. Local municipalities receive the majority of their revenues from taxes based on property values.

In Suffolk, local taxes are assessed and collected by the towns who in turn distribute the tax revenues to the county, town, school districts and special districts. The residents of an incorporated village are taxed by the village and the town.

School budgets, the basis for school taxes, are prepared and adopted locally in the respective school districts. The town tax receiver acts as an agent for the collection of school taxes.

This chapter includes the table Revenues and Expenditures by County, Town and Village, 1980 which provides revenue data by source of revenue, municipal indebtedness, and expenditures by object and function for 1980.

****

DO'S & DON'TS WHEN CONTACTING YOUR REPRESENTATIVES IN GOVERNMENT

Always Remember - you write letters to your representatives not to get them to do what you want, but to help them better represent you.

DO spell your legislator's name correctly and know whether he is a Senator or Representative.

DO include your name and address so that your legislator has a chance to answer you.

DO write legibly.

DO describe the bill by number or by its popular name. Your legislator has thousands of bills before him during the session and cannot always take time to figure out to which you are referring.

DO present a concise statement of the reasons for your position. If possible relate your comments to what the issue means in your district. He has to vote on many matters with which he has had little or no first hand experience. Some of the most valuable help he gets comes from facts presented in letters from persons who really know what they are talking about.

DO make your letters short.

DO time your letter to arrive while the issue is alive. If your legislator is a committee member, he will appreciate having your views while the bill is before him for study and action.

DO be polite. Legislators are human and they react to courtesy.

DON'T write to a legislator from any other district or state except your own.

DON'T write letters that demand or insist he vote for or against a certain bill, or tell him you want him to vote yes and then fail to tell him why.

DON'T threaten him with defeat at the next election.

DON'T write a chain, or form letter.

DON'T become a chronic letter writer.

DON'T write to a legislator more than once on the same subject. Quality, not quantity, is what counts.

The above recommendations come from a state nurses' association.

Source: The Suffolk Historian Vol. 6 #1
Office of the Suffolk County Historian
48 Huntington Bay Rd.
Huntington, N.Y. 11743

****

PUBLIC OFFICIALS IN UNITED STATES GOVERNMENT

President of the United States

President Ronald Reagan
The White House
Washington, D.C. 20500

Members of the United States Senate - address during session:

Hon. Alfonse D'Amato (R)
One Penn Plaza - Suite 1635
New York, N.Y. 10001
212-947-7393

Room 520 Hart Senate Office Building
Washington, D.C. 20510
202-224-6542

Hon. Daniel Patrick Moynihan (D)
733 3rd Ave.
New York, N.Y. 10017
212-661-5150

442 Russell Senate Office Building
Washington, D.C. 20510
202-224-4451

Members of the House of Representatives

District 1

Hon. William Carney (C-R)
2400 N. Ocean Avenue
Farmingville, N.Y. 11738
516-736-1100
or during session:
Room 1424 Longworth Office Bldg.
Washington, D.C. 20515
202-225-3826

District 2

Hon. Thomas Downey (D)
4 Udall Road
West Islip, N.Y. 11795
516-661-8777
or during session:
Room 303 Cannon Office Bldg.
Washington, D.C. 20515
202-225-3335

District 3

Hon. Robert J. Mrazek (D)
143 Main St.
Huntington, N.Y. 11743
516-673-6500
or during session:
509 Cannon Office Building
Washington D.C. 20515
202-225-5956

FEDERAL GOVERNMENT INFORMATION (212) 264-4464
Federal Government Information Center
26 Federal Plaza
New York, N.Y. 10007

Provides information to citizens to help them decide who in the Federal Government will help them with their problems.

SELECTED FEDERAL OFFICES IN SUFFOLK COUNTY

A

AGRICULTURE, DEPT. OF
- Agricultural Research Svce. - Plum Is. Animal Disease Center, Orient
- Agricultural Stabilization and Conservation County Comm. - 127 E. Main, Riverhead
- Animal & Plant Health Svc. - Plant Protection & Quarantine - Old Riverhead Rd., Westhampton
- Farmers Home Administration - 1100 Old Country Rd., Riverhead, or 519 William Floyd Parkway, Shirley
- Soil Conservation Svc. - 127 E. Main, Riverhead

AIR FORCE, DEPT. OF THE
- Recruiting Stations - Patchogue, Bay Shore, Riverhead, Huntington, Coram, Smithtown

ARMY, DEPT. OF THE
- N.Y. Engineer District Field Ofc.- 313 W. Main, Riverhead
- Recruiting Stations - Holbrook, Lake Ronkonkoma, Bay Shore, Riverhead, Huntington, Coram, Smithtown

ATOMIC ENERGY COMM. - See Energy, Dept. of.

C

CIVIL SVCE. COMM. - Toll Free - Dial "1" and then 800-522-7407

COAST GUARD
- Recruiting Office - 38 E. Main, Bay Shore
- Shinnecock Group Office - Administration, Engineering, Exchange

COMMERCE, DEPT. OF
- National Marine Fisheries Svc. - 41 Front, Greenport, or 22 W. Main, Patchogue
- National Oceanic & Atmospheric Administration - MESA Program Office - SUNY at Stony Brook

CONSUMER PRODUCT SAFETY COMMISSION - 7 High St., Huntington

D

DEFENSE, DEPT. OF
- Defense Contract Audit Agency - Gyrodyne, St. James

DRUG ENFORCEMENT ADMINISTRATION - 1 Huntington Quadrangle, Melville

E

ENERGY, DEPT. OF
- Brookhaven National Laboratory - Upton

F

FEDERAL BUREAU OF INVESTIGATION - 1727 Veterans Memorial Hwy., Hauppauge

SELECTED FEDERAL OFFICES IN SUFFOLK COUNTY
(Cont'd.)

H
HEALTH & HUMAN SERVICES, DEPT. OF
Social Security Administration Offices - Babylon, Melville, Patchogue, Riverhead

I
INTERNAL REVENUE SERVICE OFFICES - Riverhead, Smithtown, Brookhaven Svc. Ctr.

M
MARINE CORPS. RECRUITING OFFICES - Smithtown, Bay Shore, Patchogue, Lindenhurst, Huntington, Coram

N
NAVY, DEPT. OF RECRUITING OFFICES - Bay Shore, Huntington, Patchogue, Riverhead, Lindenhurst
NUCLEAR REGULATORY COMM. - Shoreham Nuclear Power Station, Shoreham

P
POST OFFICE - Branches- see Suffolk Co. Telephone Book "United States Government " - Post Office Dept.

S
SMALL BUSINESS ADMINISTRATION - 35 Pinelawn Rd., Melville

T
TRANSPORTATION, DEPT. OF
Federal Aviation Administration
Air Route Traffic Control Center - Ronkonkoma
N.Y. Flight Svc. Sta. - L.I. MacArthur Airport
Gen'l. Aviation District Office - Republic Airport, Farmingdale

V
VETERANS ADMINISTRATION
Northport VA Hospital - Northport
Regional Ofc. Benefits Toll Free Dial "1" and then 800-442-5882

NOTE: Additional listing of Federal Offices and Departments are available in the N.Y. Telephone Suffolk Book under "UNITED STATES GOVERNMENT".

PUBLIC OFFICIALS IN NEW YORK STATE GOVERNMENT

Governor

The Honorable Mario Cuomo (D-L)

The State Capitol Executive Chamber Albany, N.Y. 12224 518-474-8390	or	2 World Trade Center New York, N.Y. 10047 212-488-7900

Members of the New York State Senate

Address During Session:

Senate Chambers
The Capitol
Albany, N.Y. 12224
518-455-2880

District 1	Hon. Kenneth LaValle (R-C) 1779 Middle Country Rd. Centereach, N.Y. 11721 737-0140
District 2	Hon. James Lack (R-C) 43B42 N.Y.S. Office Bldg. Veterans Memorial Hwy. Hauppauge, N.Y. 11788 979-5355
District 3	Hon. Caesar Trunzo (R-C) N.Y.S. Office Bldg. Veterans Memorial Hwy. Hauppauge, N.Y. 11788 360-6546
District 4	Hon. Owen H. Johnson (R-C) 325 W. Main St. Babylon, N.Y. 11702 669-9200
District 5	Ralph J. Marino (R-C) 128 South St. Oyster Bay, N.Y. 11771 922-4040 or 922-1811

Members of the New York State Assembly

Address During Session:

N.Y.S. Assembly,
Legislative Office Bldg.
Albany, N.Y. 12243
518-955-4100

District 1
Hon. Joseph Sawicki
206 Griffing Ave.
Riverhead, N.Y. 11901
727-1364

District 2
Hon. John L. Behan (R)
P.O. Drawer RRR
Montauk, N.Y. 11954
668-5656

District 3
Hon. I. William Bianchi, Jr. (D)
25 Orchard Road
East Patchogue, N.Y. 11772
654-0414

District 4
Hon. George Hochbrueckner (D)
HUB Office Bldg.
Rte. 112, P.O. Box T
Pt. Jefferson Sta., N.Y. 11776
928-7788

District 5
Hon. Paul Harenberg (D)
State Office Bldg.
Veteran's Memorial Hwy.
Hauppauge, N.Y. 11788
979-5155

District 6
Hon. Robert C. Wertz (R)
257 Middle Country Road
Smithtown, N.Y. 11787
724-5300 or 724-2929

District 7
Hon. Thomas Barraga (R-C)
4 Udall Rd.
W. Islip, N.Y. 11795
422-1321

District 8
Hon. John C. Cochrane (R)
1510 Fifth Avenue
Bay Shore, N.Y. 11706
666-0991

District 9
Hon. John J. Flanagan (R)
237 E. Main St.
Huntington, N.Y. 11743
549-4141

District 10
Hon. Antonia P. Rettaliata (R-C)
1783 New York Avenue
Huntington Station, N.Y. 11746
271-8025

District 11
Hon. Patrick Halpin (D)
101 N. Wellwood Ave.
Lindenhurst, N.Y. 11757
957-2087

NEW YORK STATE GOVERNMENT: DEPARTMENTS, LEGAL AUTHORITY AND PURPOSE

Department or Division (Legal Authority)	Purpose of Department is to:
Agriculture and Markets, Department of Building #8 State Office Campus Albany, N.Y. 12235 (Laws of 1922 Chap. 48)	1. promote N.Y.S. farm products and generally promote a sound agricultural industry in the State; 2. assure each New Yorker that the products he or she purchases, whether food stuffs or plant life are healthy or wholesome, properly labeled, and fair priced.
Audit and Control/ Office of the State Comptroller 270 Broadway New York City, N.Y. 10007 (Executive Law Art. 4 Secs. 40-45)	1. audit the accrual and collection of all state revenues and receipts, all claims against the State, and the records, accounts and financial control of all State departments, institutions and agencies; 2. investigate state funds and issue bonds and notes; 3. supervise the fiscal affairs of the counties, cities, and communities throughout the States; 4. administer the N.Y.S. Employee's and Policeman's and Fireman's Retirement System and the N.Y.S. Social Security Agency; 5. investigate abuses and administrative deficiences in the welfare system; 6. administer the Abandoned Property Law; 7. assist the N.Y.C. Financial Control Board to carry out its functions regarding the financial affairs of N.Y.C. and certain semi-independent governmental organizations; 8. administer the N.Y. Environmental Protection and Spill Compensation Fund; 9. be responsible for the organization of pawnbrokers in N.Y.S.
Banking Department 2 World Trade Center 32nd Floor New York, N.Y. 10047 (Laws of 1914 Chap. 369 Sec. 10)	1. administer the laws relating to banks, trust companies, private bankers, savings banks, savings and loan associations, and other institutions to which the Banking Law is applicable; 2. insure a sound banking system; 3. protect the interests of bank depositors, creditors, and stockholders; 4. ensure that consumers of financial services in this State continue to benefit from vigorous and healthy competition.
Civil Service Department State Office Bldg. Campus 1220 Washington Ave. Albany, N.Y. 12239	1. administer the State Civil Service Law; 2. recruit & test applicants for State government work force; 3. determine the titles, salary levels, and qualifications for positions in the classified service of the State; 4. provide examination, classification, and other services to municipal civil service commissions excluding N.Y.C.

NEW YORK STATE GOVERNMENT: DEPARTMENTS, LEGAL AUTHORITY AND PURPOSE

Department or Division (Legal Authority)	Purpose of Department is to:
Department of Commerce 99 Washington Ave. Albany, N.Y. 12245	1. create new job opportunities through the promotion of the continuing economic development of N.Y.S.; 2. provide statistical and analytic support and information for the promotion of economic development of N.Y.S.; 3. encourage and aid industries and corporations to locate within N.Y.S.; 4. increase the exports of N.Y.S. manufacturers, suppliers and farmers to markets abroad; 5. provide advocacy and business assistance services to minority and small (less than 100 employees) business; 6. promote all aspects of tourism within N.Y.S.
Department of Correctional Services	administer the State's correctional system including 35 correctional facilities throughout the state.
Board of Parole - see Executive Department	
Education Department 622 Third Ave. New York, N.Y. 10017 (Laws of 1926 Chap. 544 Sec. 310)	1. to exercize legislative functions concerning the educational systems of N.Y.S.; 2. incorporate educational institutions; 3. confer degrees; 4. register domestic and foreign educational institutions and fix the value of degrees, diplomas, and certificates from all parts of the world; 5. supervise the education requirements for admission to the practice of law, medicine, dentistry, veterinary medicine, pharmacy, optometry, podiatry, massage, engineering and land surveying, architecture, opthalmic dispensing, psychology and to practice as a registered or practical nurse, a certified public accountant, certified shorthand reporter and a chiropracter; 6. license private schools; 7. register private schools for handicapped children and all post-secondary educational schools including professional schools.
Department of Environmental Conservation 50 Wolf Rd. Albany, N.Y. 12233 (NYS Environmental Conservation Law & Title 6 NY Code of Rules & Regulations (6NYCRR)	administer and enforce the Environmental Conservation Law through: 1. administering fish and wildlife laws; 2. managing NY's marine and coastal resources; 3. managing the Adirondack and Catskill Forest Preserve; 4. providing sound forestry management practices on state lands; 5. providing for the prevention and abatement of water, land and air pollution; 6. monitoring environmental conditions and containment; 7. controlling transport, treatment and disposal of hazardous and toxic wastes; 8. regulation of mining and drilling; 9. informing the public of environmental conservation principles.

NEW YORK STATE GOVERNMENT: DEPARTMENTS, LEGAL AUTHORITY AND PURPOSE

Department or Division (Legal Authority)	Purpose of Department is to:
Divisions of the Executive Department: Division of Alcoholic Beverage Control 250 Broadway New York, N.Y. 10007 (Laws of 1934 Chap. 478)	1. issue, revoke, cancel or suspend licenses or permits; 2. limit in its discretion the number of licenses in each class issued; 3. remove any member or employee of a local board upon written charges; 4. fix by rule the standards of manufactured and fermentation of alcoholic beverage manufactured or sold in N.Y.S.; 5. inspect premises where such beverages are manufactured or sold; 6. hold hearings, subpeona witnesses and require the production of books relative to any inquiry.
Division of the Budget	be the fiscal and management staff agency of the Governor.
Division of Criminal Justice Services	1. develop plans, policies and programs for improving the coordinating, administration and effectiveness of the criminal justice system; 2. maintain a central data facility and undertake research studies as needed; 3. maintain information on arrested persons; 4. assist local law enforcement agencies.
Division of Equalization and Assessment	oversee the local administration of the property tax of towns, counties, schools, villages and special districts.
Division of Housing and Community Renewal Two World Trade Center 60th Fl. New York, N.Y. 10047 (Laws of 1951 Chap. 800 Sec. 260 and N.Y.S. Public Housing Law)	1. administer a comprehensive program of financial and technical assistance for community development; 2. supervise operation of 437 housing developments; 3. supervise 206 urban renewal projects; 4. service the performance type building construction code in 706 communities; 5. act as the technical arm of the State Building Code Council; administer rent control and/or stabilization of 140,000 apartments; 7. administer Housing Development Fund seed money; 8. administer Neighborhood and Rural Areas Preservation program.
Division of Human Rights Two World Trade Center 53rd Fl. New York, N.Y. 10007 (Executive Law, Art. 15, Sec. 290)	eliminate and prevent the practice of discrimination based on race, color, creed, national origin, sex, disability, marital status or those with conviction and/or arrest records.
Division of Military & Naval Affairs Office of Chief of Staff to the Governor Public Security Bldg. State Campus Albany, N.Y. 12226 (Executive Law Art. 9, Sec. 190)	be responsible for N.Y.'s military forces (a-e below) and the coordination of State response to emergencies and disasters. a) N.Y. Army National Guard b) N.Y. Air National Guard c) N.Y. Naval Militia d) N.Y. Guard e) State Civil Defense Commission

NEW YORK STATE GOVERNMENT: DEPARTMENTS, LEGAL AUTHORITY AND PURPOSE

Department or Division (Legal Authority)	Purpose of Department is to:
Division of Probation	provide leadership, assistance, coordination, and general supervision, for the operation of local probation departments to assure effective probation services under a unified probation system with state-wide standards and procedures.
Division of State Police	1. enforce the Vehicle and Traffic Law, Penal Law and other criminal laws; 2. provide essential support services to other state and local law enforcement agencies.
Division of Veterans Affairs (Laws of 1945 Chap. 763)	perform such functions to protect the interests and promote the welfare of veterans and their families.
Division for Youth (Laws of 1956 Chap. 636)	1. recommend and put into effect measures to aid in coordinating youth services for the prevention of juvenile delinquency and crime; 2. encourage municipalities to establish youth programs with assistance and financial aid.
Offices of the Executive Department: Office for the Aging (Laws of 1965 Chap. 444)	meet the needs of the aging in society by: 1. coordinating state programs and services; 2. promoting public awareness of resources available for the aging; 3. fostering and promoting studies relating to problems of the aging.
State Energy Office Agency Bldg. #2 Empire State Plaza Albany, N.Y. 12223 (Laws of 1976 Chaps. 819 & 820)	1. obtain and maintain an adequate and continuous supply of safe, dependable and economical energy for the people of N.Y.S.; 2. encourage energy conservation; 3. hasten the development and use of renewable energy resources.
Office of General Services Tower Building Empire State Plaza Albany, N.Y. 12242 (Laws of 1960 Chap. 459)	1. provide services to all State agencies from furnishing office space to providing centralized services; 2. distribute surplus property and government donated food directly to localities; 3. be responsible for the design and construction of State facilities, purchasing for State agencies, real property management, inventory control, records management; 4. provide supplies to State institutions; 5. purchase, control, and manage the State owned passenger vehicle fleet.
Office of Parks and Recreation Agency Bldg. #1 Empire State Plaza Albany, N.Y. 12238 (Laws of 1970 Chap. 140)	administer the statewide system of parks, recreation and historic preservation in conjunction with local parks, recreation and historic preservation departments. There are 147 State parks within N.Y.S.

NEW YORK STATE GOVERNMENT: DEPARTMENTS, LEGAL AUTHORITY AND PURPOSE

Department or Division (Legal Authority)	Purpose of Department is to:
Boards and Councils of the Executive Department State Consumer Protection Board (Laws of 1970 Chap 294)	1. coordinate all state agencies performing consumer protection functions and investigate, study and analyze matters interesting consumers; 2. represent the interests of consumers before Fedeeral, State & local administrative and regulatory agencies.
Council on the Arts	survey the State's cultural resources and to encourage participation and appreciation of the arts.
State Board of Parole (Executive Law Sec. 259)	determine which inmates serving an indeterminate sentence of imprisonment may be released on parole.
State Board of Social Welfare (Art. XVII Sec. 2 N.Y.S. Constitution)	inspect public and private institutions for the aged, disabled, infirm and children and to report and implement such policies with respect to programs affecting child and adult care.
Department of Health Tower Building Empire State Plaza Albany, N.Y. 12237 (N.Y.S. Public Health Law)	1. administer and enforce the Public Health Law and the State Sanitary Code; 2. regulate all health care facilities and generally supervise all local health authorities; 3. provide aid for public health work conducted by counties and cities and to administer federal monies for health work under the Social Security Act.
Department of Insurance Two World Trade Center New York, N.Y. 10047 (Laws of 1927 Chap. 164 Sec. 2)	1. administer the Insurance Law with respect to automobile, worker's compensation, property, liability and life insurance; 2. process consumer complaints relating to insurance; 3. provide actuarial analysis of insurance companies; 4. license companies and individuals who deal with insurance.
Department of Labor Building #12 State Office Campus Albany, N.Y. 12240 (Laws of 1921 Chap. 50)	1. improve the working conditions of men, women, minors and handicapped employees in industry & trade; 2. broaden employment opportunities through a statewide employment service; 3. provide for the collection of unpaid wages and fringe benefits, ensure payment of minimum wages and fringe benefits, and payment of prevailing wages and fringe benefits to construction workers and certain service employees on State or municipal work; 4. provide benefits to workers eligible for unemployment insurance, workers compensation and disability benefits; 5. foster peaceful relations between labor and management; 6. protect the health and safety of all workers; 7. encourage the development of sound apprenticeship training programs.

NEW YORK STATE GOVERNMENT: DEPARTMENTS, LEGAL AUTHORITY AND PURPOSE

Department or Division (Legal Authority)	Purpose of Department is to:
Department of Law Two World Trade Center 47th Floor New York, N.Y. 10047 (Executive Law Art 5, Sec. 60)	1. be responsible for the legal affairs of the departments and agencies of the State; 2. prosecute and defend all actions for and against the State and offers numerous direct services to state residents.
Department of Mental Hygiene	Comprised of 3 autonomous offices: Alcoholism & Alcohol Abuse, Substance Abuse, and Mental Retardation.
Office of Mental Health 44 Holland Ave. Albany, N.Y. 12229 (Laws of 1972 Chap. 251)	1. execute the Mental Hygiene Law as it pertains to the mentally ill; 2. develop plans and provide services for the treatment and education of the mentally ill; 3. control the quality of care of the mentally ill; 4. provide appropriate facilities and institutions for the mentally ill.
Division of Alcoholism & Alcohol Abuse 44 Holland Ave. Albany, N.Y. 12229 (Laws of 1977 Chap. 978 Mental Hygene Law Art. 19 & 31)	1. plan, promote, establish, coordinate and conduct programs in prevention, education, early prevention, early intervention, diagnosis, treatment, rehabilitation, aftercare and training in the alcohol field; 2. issue certificates to those desiring to become alcoholism counselors and for treatment facilities and centers.
Division of Substance Abuse Services Executive Park South Albany, N.Y. 12203 (Laws of 1977 Chap. 978 Sec. 19.05)	1. administer the state's comprehensive program for the treatment and rehabilitation of substance dependent persons and for the prevention of substance abuse; 2. fund and regulate local community based substance abuse programs; 3. research the effects of substance abuse.
Office of Mental Retardation and Developmental Disabilities (Laws of 1977 Chap. 978 Sec. 13.01)	provide a comprehensive system for delivery of all services to the mentally retarded and the developmentally disabled.
Department of Motor Vehicles Two World Trade Center 62nd Floor New York, N.Y. 10047 (Laws of 1959 Chap. 775)	1. administer the Vehicle and Traffic Law; 2. control and issue motor vehicle driver's licenses, registrations and plates, and licensing of driver schools, private service bureaus, dealers, transporters and vehicle inspection stations; 3. control the revocation & suspension of licenses; 4. administer the Safety Responsibility Act, the Financial Security Act and the Motor Vehicle Repair Shop Registration Act; 5. approve chauffeur and high school driver training programs; 6. establish uniformity in traffic regulation and control; 7. exercise functional supervision over motor vehicle activities of County Clerk offices which issue drivers licenses and motor vehicle registrations;

NEW YORK STATE GOVERNMENT: DEPARTMENTS, LEGAL AUTHORITY AND PURPOSE

Department or Division (Legal Authority)	Purpose of Department is to:
Department of Motor Vehicles (Cont'd)	8. hear and adjudicate most moving traffic violations in N.Y.C., Rochester, Buffalo & the five western towns of Suffolk; 9. conduct research and promote public interest in traffic safety; 10. administer driver rehabilitation programs in connection with issuance of "conditional" and "restricted" use of driver's licenses.
Department of Public Service Agency Bldg. #3 Empire State Plaza Albany, N.Y. 12223 (Laws of 1979 Chap. 155 Sec. 2)	regulate public utilities within the State, including jurisdiction over the rates, service and long-range planning of all electric, steam, telephone and telegraph and water works corporations.
Department of Social Services 40 North Pearl St. Albany, N.Y. 12243 (Laws of 1940 Chap. 55)	1. provide adequate income to eligible persons who require aid, while assisting those individuals and families to become economically self sufficient; 2. provide adequate medical care and services to eligible persons at reasonable cost; 3. promote services to individuals and families which will help related persons live together, encourage stability in living arrangements, and provide for specialized care, including residential settings when necessary.
Department of State 162 Washington Ave. Albany, N.Y. 12231 (Executive Law Art. 6, Sec. 90)	1. assist the governor in coordinating services of state agencies to ensure effective services to local governments in the state; 2. act as a clearinghouse of information and assistance relating to state and federal services available to local governments; 3. assist municipalities in their planning and development activities; 4. provide fire safety information and instructions; 5. license and regulate real estate brokers and sales persons, barbers, cosmetologists and hairdressers, private investigators, watch, guard and patrol agencies, billiard rooms, steamship ticket agents, motor vehicle manufacturers, manufacture, renovation and sale of bedding and upholstered furniture, apartment information vendors, and hearing aid vendors; 6. file certificates of incorporation other than of banking and insurance.

NEW YORK STATE GOVERNMENT: DEPARTMENTS, LEGAL AUTHORITY AND PURPOSE

Department or Division (Legal Authority)	Purpose of Department is to:
Department of Taxation and Finance Building #9 State Office Campus Albany, N.Y. 12227 (Laws of 1953 Chap. 484)	1. administer the N.Y.S. tax law; 2. collect the following state taxes: personal income, unincorporated business income, sales, use, corporation, corporate franchise, banking corporate franchise, estate, gift, motor fuel, diesel motor fuel, highway use, fuel use, alcoholic beverage, cigarette, real estate transfer, stock transfer, mortgage, unrelated business income, pari-mutual, racing commission, N.Y.C. income and local sales; 3. receive all state revenues; 4. disburse State funds by order of the Comptroller; 5. administer the wage reporting system.
Department of Transportation Building #5 State Office Campus Albany, N.Y. 12232 (Laws of 1967 Chap. 717)	1. coordinate and develop transportation policy for N.Y.S.; 2. administer a public safety program for rail and motor carriers in interstate commerce and to direct State Regulation of such carriers.

Source: The New York Red Book, 1981-1982, George A. Mitchell, Editor, William Press, Inc., Albany, N.Y.

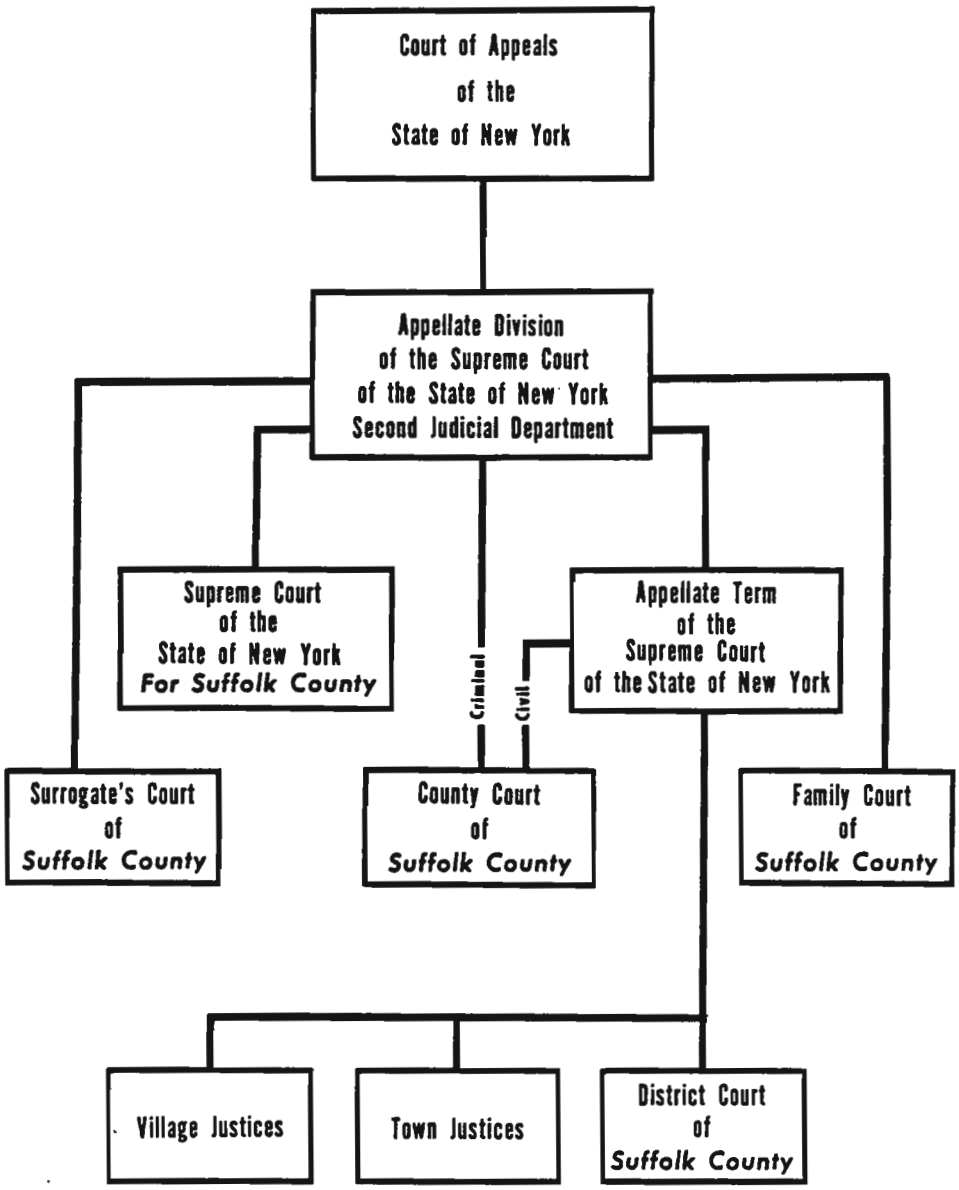

New York State Judicial System for the County of Suffolk

COURTS IN SUFFOLK COUNTY

Supreme Court

Administrative Offices:
Griffing Ave.,
Riverhead, N.Y. 11901

The State Supreme Court in Suffolk County has 20 justice's elected for 14-year terms.

The Supreme Court is the highest court of original trial jurisdiction in the State. This Court with unlimited jurisdiction in civil and criminal cases has long served as the backbone of our American judicial system. It has the widest variety of work, handling everything from breach of contract to murder. Statewide, the Supreme Court is divided into four departments and eleven districts. We are in the Second Department and Nassau and Suffolk form the Tenth District.

The largest percentage of cases are negligence actions. Other matters brought before the Court are contract actions, injunctions, matrimonial actions involving separation, divorce, annulment and custody, motions and writs of habeas corpus, condemnation and tax certiorari proceedings, applications for naturalization, judiciary inquiry hearings and disciplinary proceedings, and various other types of actions and proceedings.

Surrogate's Court

County Center
Riverhead, N.Y. 11901

The County Surrogate is elected countywide for a 10-year term.

The Surrogate's Court is primarily concerned with the administration of the law in all matters relating to the affairs of decedents' estates. The court deals with a multitude of diverse matters; the probate of wills; the appointment, control and conduct of executors, administrators and trustees and settlement of their accounts; the supervision of the distribution of the estates of decedents; the appointment of general guardians of the person and property of infants and the control and conduct of the guardians in the settlement of their accounts and adoptions.

Family Court

County Center
Veterans Memorial Hwy.
Hauppauge, N.Y. 11788

The Family Court has 10 judges elected countywide for 10-year terms.

The Family Court was established on a state-wide basis in 1962. The Suffolk County Family Court is a civil court, and not a criminal court. It has the original jurisdiction over juvenile delinquency, persons in need of supervision, support proceedings, right to modify terms of decree of Supreme Court unless prohibited by decree, temporary neglect, child abuse, adoption proceedings, proceedings to permanently terminate custody by reason of permanent neglect, conciliation proceedings and referrals from Supreme Court in habeas corpus proceedings and matrimonial actions. It also has jurisdiction over custody cases on direct application.

County Court

Criminal Courts Bldg.
Center Drive South
Riverhead, N.Y. 11901

The County Court has 11 judges who are elected countywide for 10-year terms.

The County Court, together with the Supreme Court, has unlimited jurisdiction over all criminal cases in which the Grand Jury has found an indictment, including Youthful Offender cases, and while its civil jurisdiction is $25,000, criminal actions comprise approximately 99% of the Court's work.

District Court

Administrative Offices:
H. Lee Dennison Bldg.
Vets Memorial Hwy.
Hauppauge, N.Y. 11788

The Suffolk County District Court is a court of limited civil and criminal jurisdiction. It is, therefore, the court with which most citizens will have contact. The court is staffed by 23 judges elected for six-year terms from the five western towns of Suffolk. They are supervised by the President of the Board of Judges who is also the Deputy Administrative Judge. In addition to the District Court complex in Hauppauge, additional court facilities are maintained and operated in the Towns of Babylon, Brookhaven, Huntington, Islip and Smithtown. The court considers misdemeanor criminal matters and felony cases prior to indictment, civil actions involving sums up to $15,000, subject to Legislative action, landlord and tenant cases, and small claims. The Judges rotate to keep the court in operation seven days a week for arraigning prisoners. By law, a prisoner must be arraigned without undue delay. Night Traffic Court and Night Small Claims Court are open on certain nights for the convenience of those unable to appear during the regular day sessions.

Town & Village Courts

See individual villages p. 230 and the eastern towns pp. 222, 225, 226, 228 & 229.

Town and village justices of the peace operate local courts throughout Suffolk County with the town courts only in the five easternmost towns of Riverhead, Southold, Southampton, East Hampton and Shelter Island. There are 21 village courts.

Justices may hold arraignments on felony charges and dispose of misdemeanor charges. They hear traffic cases, matters involving local ordinances and civil disputes. They dispose of many matters which would otherwise further clog the already overloaded calendar of the higher courts.

Commissioner of Jurors

Court House
Griffing Ave.
Riverhead, N.Y. 11901

The Commissioner of Jurors is appointed by the County Jury Board composed of the resident Supreme Court Justice, the Surrogate and County Judges. His Office supplies qualified trial jurors to all the courts within the county.

The trial juror roster consists of the names of qualified men and women. By computerized random selection, people from all parts of the county are summoned to appear to fill out a juror's questionnaire from which the person's qualification and availability are determined. Jurors are paid $8.00 per day plus 15¢ a mile travel expense for each day of attendance in court.

In additional to supplying qualified trial jurors for the courts, the Commissioner of Jurors meets annually with the County Jury Board, generally in November to present for its approval a list of names which have been drawn by the Commissioner at random from persons who are qualified to serve as jurors. The selection is accomplished by computer. Upon approval by the Jury Board this will constitute the annual Grand Jury for the ensuing year.

SOURCE: A Guide to Your Courts, prepared by the Dept. of Public Information and Education, Supreme Court, Suffolk County.

PUBLIC OFFICIALS IN SUFFOLK COUNTY GOVERNMENT

County Executive

Hon. Peter F. Cohalan (R)
H. Lee Dennison Executive Office Bldg.
Veterans Memorial Highway
Hauppauge, N.Y. 11788
360-4000

County Legislature

Legislature Building
Veterans Memorial Highway
Hauppauge, N.Y. 11788
360-4070

Suffolk County Legislators

District	
1	Gregory J. Blass (R) 11 West Second St. Riverhead, N.Y. 11901 727-7200
2	John Rosso, Sr. (R-C-RTL) Deputy Presiding Officer 640 Montauk Hwy. Shirley, N.Y. 11967 399-0500
3	John J. Foley (D) 31 Oak St. Patchogue, N.Y. 11772 475-5800
4	Rose Caracappa (R-C-RTL) 248-260 Middle Country Rd. Bldg. #3 - Suite #1 Selden, N.Y. 11784 732-2000
5	Steven Englebright (D) 149 Main St. Setauket, N.Y. 11785 689-8500
6	Donald Allgrove (R) 180 East Main St. Smithtown, N.Y. 11787 724-4888
7	Michael D'Andre (R-C-RTL) 49 Landing Ave. Smithtown, N.Y. 11787 724-5705
8	James Morgo (D) 26 Railroad Ave. Sayville, N.Y. 11782
9	Joseph Rizzo (R-C-RTL) 3250 Sunrise Hwy. East Islip, N.Y. 11730 581-3621
10	Philip Nolan (D) 2000 Brentwood Rd. Brentwood, N.Y. 11717 231-3110
11	Patrick Mahoney (R-C) 4 Udall Rd. West Islip, N.Y. 11795 661-1800
12	Sondra Bachety (D) 655 Deer Park Ave. N. Babylon, N.Y. 11703 661-3425
13	Alice Beck (R-C-RTL) 152 N. Wellwood Ave. Lindenhurst, N.Y. 11757 226-1340
14	Louis Howard (R-C-RTL) Presiding Officer 86 Broadway Amityville, N.Y. 11701 691-4488
15	Wayne Prospect (D) 1789 E. Jericho Tpke. Huntington, N.Y. 11743 499-5886
16	Patrick Heaney (R-C-RTL) 424C Montauk Hwy. P.O. Drawer B East Quogue, N.Y. 11942 653-5462
17	Jane R. Devine (D) 256 Main St. Huntington, N.Y. 11743 673-9393
18	Robert LaBua (R-C) 333 Larkfield Rd. East Northport, N.Y. 11731 385-5100

SUFFOLK COUNTY GOVERNMENT: DEPARTMENTS, LEGAL AUTHORITY AND PURPOSE

Department or Division	Legal Authority	Purpose of Department is to:
Office for the Aging 65 Jetson Lane Central Islip, N.Y. 234-2525	In 1973, Resolution No. 1014 created an Assistant to the County Executive for Senior Citizens Affairs and authorized this position to implement County programs for elderly persons. The Office for the Aging was established as an area under the auspices of the Older Americans Act of 1965, as amended.	administer Federal and State programs for the aging on the County level.
Audit & Control H. Lee Dennison Bldg. Veterans Memorial Hwy. Hauppauge, N.Y. 11788 360-5039	Article 14 of the County Law and Article V of the Suffolk County Charter define the duties and the authority of the County Comptroller.	1. maintain an appropriations accounting system for all County fiscal transactions; 2. insure that County funds have been expended according to law and to the Compptroller's regulations; 3. issue a verified financial statement at the close of the fiscal year which summarizes the financial transactions occurring during the fiscal year.
Civil Service 65 Jetson Lane Central Islip, N.Y. 11722 348-5400	The Civil Service Department functions according to Article V, Section 6, of the New York State Constitution, Article VI of the Suffolk County Charter, Sections 20, 22, 50, 51, 52, 100 and 101 of the Civil Service Law and to the Suffolk County Civil Service Rules and Regulations.	1. provide and administer competitive examinations for positions in the classification service in the County, towns, villages, school and other special districts; 2. certify that payroll transactions of local jurisdictions within Suffolk County conform with the position status file maintained by Civil Service; 3. maintain and update the position classification system for all local jurisdictions; 4. administer the Health, Dental and/or Welfare Fund, Retirement, Blood Bank, Unemployment Insurance and Workers' Compensations Programs; and 5. administer the Suffolk County Employee Tuition Reimbursement Program.

SUFFOLK COUNTY GOVERNMENT: DEPARTMENTS, LEGAL AUTHORITY AND PURPOSE

Department or Division	Legal Authority	Purpose of Department is to:
County Clerk County Center Riverhead, N.Y. 11901 548-3400	The Office of the County Clerk is authorized by Article XVII of the Suffolk County Charter and by Article 12 of the County Law.	maintain an official depository for public records including deeds, mortgages, various court judgments, certificates of incorportation and other papers.
Community Development H. Lee Dennison Bldg. Veterans Memorial Hwy. Hauppauge, N.Y. 11788 360-4000	The Community Development Division of the Executive Department is authorized by the Housing and Community Development Acts of 1974 and 1977 and Suffolk Resolution No. 990 (9/22/81).	oversee and administer the Consortium member projects from 1980 to 1984. The purpose of the projects is to: 1) eliminate or prevent slums and blight; 2) develop community facilities principally for persons of low and moderate incomes; or 3) design activities to meet other community development of particular urgency. The consortium members are the towns of Brookhaven, East Hampton, Shelter Island, Smithtown, Southampton & Southold and the villages of Bellport, The Branch, Lake Grove, Patchogue, Port Jefferson & Shoreham.
Consumer Affairs North County Center Building 340 Veterans Memorial Hwy. Hauppauge, N.Y. 11788 360-4618	The Department of Consumer Affairs functions pursuant to Article XXXII of the Suffolk County Charter and to Section 182 of the Agriculture and Markets Law of New York State.	1. receive and investigate complaints and initiate investigations of unfair or deceptive practices against consumers; 2. initiate and encourage consumer education programs; 3. represent the interests of consumers before federal, State and local administrative and regulatory agencies and legislative bodies; 4. undertake activities to encourage business and industries in the County to maintain high standards of honesty, business practices and business responsibilities in the manufacture, distribution and sale of consumer goods and services;

SUFFOLK COUNTY GOVERNMENT: DEPARTMENTS, LEGAL AUTHORITY AND PURPOSE

Department or Division	Legal Authority	Purpose of Department is to:
Consumer Affairs (Cont'd)		5. initiate and conduct investigations, research studies and analyses of matters affecting the interest of the consumer of Suffolk County; 6. report to the appropriate law enforcement agency information regarding the violation of any federal, State or local consumer protection law; 7. cooperate and assist public and private agencies in the development of standards of quality for consumer goods and services; 8. assist, advise and cooperate with local, State and federal agencies in protecting and promoting the interests of the consumers of Suffolk County; 9. administer and enforce the New York State Agriculture and Markets Law by inspecting and testing all weighing and measuring devices in the County of Suffolk and by weighing prepackaged goods to verify advertised weight; 10. administer and enforce local laws pertaining to beverage container depositories and to the licensing of electricians, plumbers, home improvement contractors, home improvement salesmen and precious metal dealers conducting business in Suffolk County; 11. administer and enforce licensing of dealers in second hand articles; and 12. administer and enforce local laws pertaining to licensing of landscaping contractors and arboriculturists.

SUFFOLK COUNTY GOVERNMENT: DEPARTMENTS, LEGAL AUTHORITY AND PURPOSE

Department or Division	Legal Authority	Purpose of Department is to:
Cooperative Extension Services 246 Griffing Ave. Riverhead, N.Y. 11901 727-7850	The Cooperative Extension Association of Suffolk County is authorized by Section 224 of the County Law to conduct educational programs for the people of Suffolk County. In addition, the Cooperative Extension Association is authorized, pursuant to Resolution No. 791 of 1974, to operate the Suffolk County Farm in Yaphank as an educational institution for school children and for prisoner rehabilitation.	1. provide educational programs in three areas Home Economics, 4-H Youth Development and Agriculture; 2. operate the County Farm in Yaphank as an agricultural producing unit; 3. develop and implement vocational rehabilitation programs for inmates at the County Farm jointly with the Office of the County Sheriff.
Criminal Justice Coordinating Council See Executive	The Suffolk County Criminal Justice Coordinating Council (CJCC) was created by Local Law 23 of 1974 of the Suffolk County Legislature.	1. administer the Law Enforcement Assistance Administration and the Juvenile Justice and Delinquency Prevention Act programs, along with coordination of other forms of federal and State aid available to the criminal and juvenile justice agencies in the County. 2. provide administrative and technical assistance to other public safety programs.
District Attorney H. Lee Dennison Bld. Veterans Memorial Hwy. Hauppauge, N.Y. 11788 360-4161	The Office of the District Attorney derives its authority from Article 13 of the New York State Constitution, Article 18 of the County Law, and Article XVIII of the Suffolk County Charter. The District Attorney is elected for a four-year term.	prosecute all persons charged with committing criminal acts in Suffolk County. The D.A. prosecutes all criminal cases in every court having criminal jurisdiction in Suffolk County. To achieve its purpose, the Office of the District Attorney is organized into the following major line bureaus: Bureau — Responsibilities Grand Jury — Presents felony cases and all special investigations to the Grand Juries for indictment.

SUFFOLK COUNTY GOVERNMENT: DEPARTMENTS, LEGAL AUTHORITY AND PURPOSE

Department or Division	Legal Authority	Purpose of Department is to:	
		Bureau	Responsibilities
District Attorney (Cont'd)		Trial	Prosecutes all felony cases in the Supreme and County Courts.
		District Court	Prosecutes all criminal, traffic and ordinance offenses in the District Court.
		Screening	Screens and evaluates all criminal cases prosecuted by the District Attorney's Office.
		Rackets	Investigates, gathers evidence and prosecutes persons involved in organized crime in Suffolk County.
		Major Offense	Prosecutes the more serious and complex felony cases.
		Appeals	Prosecutes all cases appealed to the higher courts of the State or federal government.
		Family Crime	Handles all juvenile criminals and crimes involving the same family members.
Board of Elections Yaphank Avenue Yaphank, N.Y. 11980 924-4300	The Suffolk County Board of Elections was established pursuant to Sections 30 and 52 of the Election Law of New York State.	1. administer, supervise and conduct all primary and general elections held in Suffolk County; 2. supervise registration and enrollment of voters; 3. appoint and instruct all election inspectors; 4. designate places of registry and voting; 5. publish lists of registered voters;	

SUFFOLK COUNTY GOVERNMENT: DEPARTMENTS, LEGAL AUTHORITY AND PURPOSE

Department or Division	Legal Authority	Purpose of Department is to:
Board of Elections (Cont'd)		6. maintain a campaign finance division; 7. create and alter election districts; 8. tabulate election results; 9. maintain 1200 voting machines.
Emergency Preparedness Box 127 Yaphank Ave. Yaphank, N.Y. 11980 924-4400	The Suffolk County Department of Emergency Preparedness was established pursuant to the Federal Civil Defense Act of 1950, Chapters 784-786 of the Laws of 1951 of New York State, and Article XI, as amended, of the Suffolk County Charter. Additional authority is found in Section 656 of the County Law and Section 209 of the General Municipal Law regarding the conduct of the Department during national disasters.	1. provide and maintain a plan of emergency services for the protection of life and property in Suffolk County when threatened by natural disaster or enemy attack; 2. implement its plan to coordinate and direct activities during an actual emergency; 3. maintain the resources which may be utilized during an actual emergency. The Department maintains a radiological monitoring system, operates an emergency radio service which provides warnings of hurricanes and other natural problems, and maintains and makes a daily operational check of the Suffolk County school alert warning system. In addition, the Department has overall responsibility for the Auxiliary Police Program and the County Shelter Program; 4. operate the Federal Excess and Surplus Property Program for Suffolk County and its municipalities.
Executive H. Lee Dennison Bldg. Veterans Memorial Hwy. Hauppauge, N.Y. 11788 360-4000	The Office of the County Executive was established in 1958 pursuant to Section 2 of the County Law of New York State and Article III of the Suffolk County Charter. The County Executive is elected and serves a four year term of office. During 1972, by local law, the County Executive assumed responsibility for Automated Data Processing operations and in 1973 for the Central Services	The County Executive is responsible for the overall management of County operations, including establishing goals, problem solving, authorization, implementation and evaluation. The County Executive is the chief executive officer of the County and its administrative head. He appoints most department and office heads and members of County

SUFFOLK COUNTY GOVERNMENT: DEPARTMENTS. LEGAL AUTHORITY AND PURPOSE

Department or Division	Legal Authority	Purpose of Department is to
Executive (Cont'd)	operations. In 1974, through local laws, the offices of Purchasing, Personnel and Youth Services were transferred to the Executive Department. In 1975, the Community Development Planning grant was included in the Executive Department. In 1981, the Central Services Division functions were transferred to the newly created Department of General Services. During 1982, Suffolk County opted to participate in the Special Traffic Options Program for Driving While Intoxicated (STOP-D.W.I.) which was initiated by Chapters 910 and 913 of the Laws of 1981. Since December 1, 1981, anyone arrested for DWI offense in Suffolk County is being fined a minimum of $250 and at least half of this amount is used to fund the County Program. The County Program coordinates government and community efforts to reduce alcohol related traffic injuries and fatalities. The goals of this Program are to combat drunk driving in Suffolk County by imposing penalties commensurate with the crime, educate the public about the problem and enforce the law more consistently. During 1982, we saw a 36% increase in arrests for driving while intoxicated (D.W.I.)(from 6,945 arrests in 1981 to 9,411 in 1982) and more importantly, a 15% decrease in both highway fatalities and alcohol related highway fatalities.	boards and commissions with the approval of the County Legislature. As Budget Officer of the County he is responsible for the preparation and submission of both an annual budget, together with a general explanation thereof, and a three-year Capital Program. The County Executive insures that the laws applicable to the County and local laws and resolutions of the County are faithfully executed. He investigates and reports to the County Legislature the failure of any County officer, official or department head to enforce any law or perform any duty as may be required by the County Charter or any other local, State or national law. The County Executive oversees general enforcement of the Environmental Bill of Rights which guarantees the proper use of the County's resources.
Finance & Taxation (Treasurer) County Center Riverhead, N.Y. 548-3700	The Department of Finance and Taxation functions pursuant to Sections 550-553 of the County Law and Article XIV of the Suffolk County Charter. By law, the County Treasurer is elected for a term of three years.	1. maintain the custody over all County funds and the selection of depositories; 2. account for all County cash transactions including cash expenditures and the receipts of taxes and other revenue items such as tax redemptions, etc.;

SUFFOLK COUNTY GOVERNMENT: DEPARTMENTS, LEGAL AUTHORITY AND PURPOSE

Department or Division	Legal Authority	Purpose of Department is to:
Finance & Taxation (Cont'd)		3. audit and submit reports regularly on the status of County finances to the appropriate State and County agencies; 4. audit all town tax receiver accounts; 5. maintain all town tax assessment and tax arrears records; 6. dispose at tax sales, all tax delinquent properties.
Fire Safety P.O. Box 85 Yaphank Ave. Yaphank, N.Y. 11980 286-5359	The Department of Fire Safety functions pursuant to Section 225 of the County Law and to Article XI of the Suffolk County Charter.	coordinate fire departments and ambulance companies during times of mutual need and natural disaster. Related responsibilites include: 1. Operation of fire and emergency medical service radio communications systems; 2. Operation of a quick call dispatch system; 3. Maintenance of the Firematics Training Center; 4. Fire inspection of County facilities, fire training of County employees and evacuation planning; 5. Maintenance of a manpower and equipment inventory of each fire department and ambulance company in Suffolk County; 6. Participation in the operation of the Advanced Life Support System which was initiated in 1978.
General Services County Center Riverhead, N.Y. 11901 548-3031	The Department of General Services was created by Local Law No. 9 of 1981. It is responsible for the planning, coordination, operation and delivery of centralized services to the various departments in County government. The Department has been organized into six divisions.	General Services Administration. This division is composed of three units whose functions are: 1. Office of the Commissioner - responsible for management of the Department planning, budgeting, fiscal control and policy. 2. Office Systems - responsible for the planning,

SUFFOLK COUNTY GOVERNMENT: DEPARTMENTS, LEGAL AUTHORITY AND PURPOSE

Department or Division	Legal Authority	Purpose of Department is to:
General Services (Cont'd)		development, coordination and operation of word processing systems, photocopy machines, dictation equipment and automated typewriting equipment for all County departments. 3. Space Management Services - responsible for all present and future leased and owned County facilities, including non-aviation use at Suffolk County Airport and offices for Judges assigned to Suffolk County. Telecommunications is responsible for planning, maintaining and controlling the costs of an efficient telephone network system. Support Services is responsible for providing: 1. mailing services, both inter-office and outside; 2. central printing, both in-house and subcontracted; 3. typewriter repairing; 4. Central Store. Data Processing Center is responsible for the planning, development, coordination and operation of automated systems within the County. Purchasing is responsible for the purchase of all equipment, supplies and contracted services required by all County departments except the Board of Elections and the Department of Public Works. This Unit also has the authority to sell or lease surplus material and/or equipment. Archives is responsible for the organization and storage or disposal of the records of County departments and agencies.

SUFFOLK COUNTY GOVERNMENT: DEPARTMENTS, LEGAL AUTHORITY AND PURPOSE

Department or Division	Legal Authority	Purpose of Department is to:
Handicapped Services See Executive Office 348-5345	The Office for Handicapped Services was established pursuant to Resolution No. 970 of 1980.	The primary mission of the Office of Handicapped Services is to fill the void in directing the handicapped to services available for their benefit in Suffolk County.
Health Services 225 Rabro Dr. Hauppauge, N.Y. 11788 348-2702	The Department of Health services was organized in 1973 pursuant to Article IX of the Suffolk County Charter. The Department consists of seven operating divisions: Public Health Services, Environmental Health Services, Patient Care Services, Community Mental Health Services, Substance Abuse Services, Medical-Legal Investigations and Forensic Sciences and Emergency Medical Care Services, plus the Administrative Division.	improve and safeguard the general health of the people of Suffolk County. To accomplish this mission, the Department has assumed the following responsibilities: 1. to emphasize preventive health services, especially to those age groups where prevention has proven to be the most beneficial; 2. to give special attention to health and the environment and to achieve good health by encouraging corrective behavior through health education; 3. to integrate the various organizational components within the Department into a more effective and cohesive unit.
	The Public Health Division and the Environmental Health Division receive their authority from the New York State Public Health Law, New York Codes, Rules and Regulations, New York State Sanitary Code and the Suffolk County Sanitary Code.	The Public Health Division has the responsibility for: 1. the reporting and control of infectious and contagious diseases; 2. the providing of nursing, physical therapy, speech therapy and home health services to Suffolk residents who are homebound patients; 3. the enforcing of the provisions of the New York State Public Health Law and Sanitary Code and the Suffolk County Sanitary Code relating to radiation, food control, housing and general sanitation. The Environmental Health Division has the responsibility of administering and enforcing rules and regulations

SUFFOLK COUNTY GOVERNMENT: DEPARTMENTS, LEGAL AUTHORITY AND PURPOSE

Department or Division	Legal Authority	Purpose of Department is to:
Health Services (Cont'd)		of the New York State Department of Environmental Conservation (DEC), New York State Department of Health, as well as provisions of the Suffolk County Sanitary Code. It acts as an agent to the State Health Department in areas of water supply, and as an agent for DEC in carrying out its field and monitoring activities including air pollution control, solid waste disposal, industrial waste disposal and sewage treatment facilities. In addition, the Division carries out comprehensive programs of freshwater and marine water monitoring, control of individual water supplies and sewage disposal facilities, review of environmental impact studies and statements and dredging projects.
	The major programs of the Division of Patient Care Services are authorized pursuant to the New York State Public Health Law, Sections 352-4, 670 and Chapter 40.10 of Volume 10 of the New York Codes, Rules and Regulations.	The Patient Care Division has the responsibility for: 1. the providing of diagnostic and therapeutic medical care in maternal and child health to those residents otherwise economically unable to receive these services; 2. the operation and coordination of the County Comprehensive Ambulatory Health Care Centers and other patient treatment programs; 3. the operation of the Suffolk County Home and Infirmary for the care of the sick, injured, aged or other infirm persons; 4. the providing of medical care and ancillary services to the County Correctional Facility.
	The Division of Community Mental Health Services was established pursuant to Section 11.11 of the New York State	The Community Mental Health Division has the responsibility for the providing of mental health services to the

SUFFOLK COUNTY GOVERNMENT: DEPARTMENTS, LEGAL AUTHORITY AND PURPOSE

Department or Division	Legal Authority	Purpose of Department is to:
Health Services (Cont'd)	Mental Hygiene Law.	residents of Suffolk through both direct sources and contracts with public and private agencies. Included among the services provided are treatment of the mentally ill, the mentally retarded and alcoholics.
	The Drug Abuse Services Division, now entitled the Substance Abuse Services Division, was established by Local Law 5 of 1978 and assigned the powers and responsibilities outlined for local agencies in Article 83 of the Mental Hygiene Law. By executive order of the Commissioner in October, 1976 the Director of Drug Abuse Services was given responsibility to manage the Division's Methadone Maintenance Program. The County is authorized to operate drug centers pursuant to Section 81.36 of the Mental Hygiene Law and federal statute.	The Substance Abuse Services Division has the responsibility for: 1. the development of referral programs for drug abusers and drug addicts; 2. the development and evaluation of preventive drug education programs in the County; 3. the establishment of youth centers which provide individual therapy; 4. the operation and coordination of the methadone maintenance clinics and the detoxification programs administered under County auspices.
	The Medical-Legal Investigations and Forensic Sciences Division receives its authority from Article IX of the Suffolk County Charter, Section 704 of the County Law and Sections 620-623 of the Public Health Law of New York State.	The Medical-Legal Investigations and Forensic Sciences Division has the responsibility for: 1. the investigation of sudden, accidental, suspicious, violent or unattended deaths by conducting a scientific investigation of the manner and cause of death and reporting its findings to the public and courts; 2. the providing of chemical testings of urine samples from the patients of methadone clinics to detect the presence of drugs; 3. the operation of laboratories servicing Health Services, Police, District Attorney and Probation Departments.
	The Emergency Medical Care Division was created by executive order of the Commissioner of Health Services on January 1, 1975.	The Emergency Medical Care Division has the responsibility for: 1. the improving of the qual-

SUFFOLK COUNTY GOVERNMENT: DEPARTMENTS, LEGAL AUTHORITY AND PURPOSE

Department or Division	Legal Authority	Purpose of Department is to:
Health Services (Cont'd)		ity of care given in emergency vehicles and facilities; 2. the decreasing of the period of time between an accident and the time a person reaches a hospital; 3. the improving of the care given the patient at the hospital.
Human Rights 65 Jetson La. Central Islip, N.Y. 11722 348-5374	The Suffolk County Human Rights Commission was created in 1963 by the adoption of Local Law No. 2 pursuant to Section 239 of the General Municipal Law.	1. foster mutual respect and understanding among all racial, religious and nationality groups in the community; 2. research any field of human relationship in the community which may aid the Commission in achieving its general purposes; 3. review incidents of tension and conflict among or between various racial, religious and nationality groups and to attempt to alleviate such tensions and conflict; 4. conduct and recommend such educational programs as, in the judgment of the Commission, will increase goodwill among inhabitants of the community and open new opportunities into all phases of community life for all inhabitants.
Labor 455 Wheeler Rd. Hauppauge, N.Y. 11788 348-2200	The Suffolk County Department of Labor was created pursuant to Local Law No. 3 of 1963.	1. prevent and resolve labor disputes in Suffolk County; 2. administer manpower services program for the benefit of the residents and employers of Suffolk; 3. compile, interpret and distribute current statistics regarding the labor market, job market and related economic conditions in the County.

SUFFOLK COUNTY GOVERNMENT: DEPARTMENTS, LEGAL AUTHORITY AND PURPOSE

Department or Division	Legal Authority	Purpose of Department is to:
Law Veterans Memorial Hwy. Hauppauge, N.Y. 11788 360-4066	The Department of Law, the head of which is the County Attorney, was established pursuant to Article XV of the Suffolk County Charter and Article XI of the County Law.	The County Attorney is the attorney and counsel for the County and every agency and office thereof, and has charge of all the law business of the County and its agencies. The County Attorney initiates and defends all civil actions and proceedings brought by or against the County, its officers or employees.
Legal Aid Society 260 W. Main St. Bay Shore, N.Y. 11706 665-5300	Pursuant to Sections 358, 384 and 392 of the Social Services Law, Section 722 of the County Law, and Sections 262 and 1120 of the Family Court Act, the County of Suffolk is required to provide legal services to indigent citizens charged with a crime or with certain offenses defined by the Family Court Act and Social Services Law. The Legal Aid Society, a private agency, was incorporated on June 20, 1956 for the purpose of providing legal services to indigent citizens in civil matters, including matrimonial and landlord-tenant actions. On December 1, 1965 the County contracted with the Legal Aid Society of Suffolk County, Inc. to provide legal counsel to indigent felony and misdemeanor defendants.	Provide under contract with the County of Suffolk, legal assistance to persons without means in criminal and Family Court matters.
Legislature Legislature Bldg. Veterans Memorial Hwy. Hauppauge, N.Y. 11788 360-4070	The County Legislature was established pursuant to Article II of the Suffolk County Charter and Articles IV and V of the County Law. The Clerk of the County Legislature was established pursuant to Article II of the County Charter and Article X of the County Law.	The Legislature is responsible for the adoption of all local legislation and the exercise of legislative authority. The Legislature has the power: 1. to organize, alter and abolish any unit of County government or to transfer any function or duty from one such unit to another within the provisions of the County Charter;

SUFFOLK COUNTY GOVERNMENT: DEPARTMENTS, LEGAL AUTHORITY AND PURPOSE

Department or Division	Legal Authority	Purpose of Department is to:
Legislature (Cont'd)		2. to make appropriations, levy taxes and incur indebtedness for the purpose of carrying out any of the powers and duties conferred or imposed upon the County or any officer, board, commission or other authority thereof by the Charter or otherwise by law; 3. to investigate the performance of any of the functions, offices or departments of the County; 4. to fix the amount of the bond to be given by any official or employee of the County, conditioned on the faithful performance of his duty. The Clerk of the County Legislature maintains the records of the Legislature and performs other duties assigned to him by the Legislature. The Clerk is also the Freedom of Information Officer for the Legislature and is charged with the responsibility for maintaining, reporting and disseminating various public information to the residents of Suffolk County.
Parks Montauk Hwy. W. Sayville, N.Y. 11796 567-1706	The Suffolk County Department of Parks, Recreation and Conservation was created by Local Law I of 1966 and Article XXVIII of the Suffolk County Charter.	1. develop and maintain all park areas for public use; 2. recommend, institute and implement programs to preserve the greenery, wildlife, natural resources and the habitats of fish, birds and animals; 3. organize recreational activities and develop recreational facilities and programs.
Planning H. Lee Dennison Bldg. Veterans Memorial Hwy. Hauppauge, N.Y. 11788 360-5189	The Planning Department consists of three major operating divisions: Planning, Transportation Planning and Development, and Economic Development.	The Planning Division has responsibility for the following: 1. to prepare and update a comprehensive plan for Suffolk County;

SUFFOLK COUNTY GOVERNMENT: DEPARTMENTS, LEGAL AUTHORITY AND PURPOSE

Department or Division	Legal Authority	Purpose of Department is to:
Planning (Cont'd)	The Planning Division receives its authority from section 239 of the General Municipal Laws of N.Y.S. and Article XIII of the Suffolk County Charter. Local Law No. 30-1980, which amended the Suffolk Charter, transferred the functions of the Department of Economic Development and certain functions of the Department of Transportation to the Planning Department. The major programs of the Transportation Planning and Development Division were authorized pursuant to Article XXXIII of the Suffolk County Charter.	2. to prepare and maintain the Suffolk County Official Map; 3. to make recommendations relating to planning functions of municipalities; 4. to render planning services for the municipalities within the County when requested; 5. to consider certain proposed municipal zoning actions, applications for variances and special permits and subdivision plats; 6. to perform demographic, economic and environmental research studies. The Transportation Planning and Development Division has responsibility for the following: 1. to develop and coordinate transportation plans with local and regional planning and implementing agencies; 2. to administer public transit contracts for fixed bus routes and feeder bus services; 3. to administer public transportation agreements for the distribution of Statewide Mass Transportation Operating Assistance (MTOA) funds; 4. to apply for and implement federal and State aided transportation projects; 5. to operate special programs to meet the needs of population groups (handicapped, children and elderly) who are dependent on public transportation.
	The Economic Development Division was created pursuant to resolution No. 209 of 1978 to replace the Department of Commerce and Industry.	The Economic Development Division has responsibility for the following: 1. to concern itself with any and all matters pertaining to the economic development of the County;

SUFFOLK COUNTY GOVERNMENT: DEPARTMENTS, LEGAL AUTHORITY AND PURPOSE

Department or Division	Legal Authority	Purpose of Department is to:
Planning (Cont'd)		2. to encourage, promote and assist in the establishment, location, preservation and expansion within the County of enterprises which are beneficial to the general welfare of the people of the County; 3. to advise, assist and cooperate with other agencies of the County, other governments, any regional or bicounty agencies, boards or commissions and private enterprises, whether within or outside the County, on any and all matters pertaining to the economic development of the County; 4. to solicit prospective employers for regional and national recruitment efforts; 5. to serve as an ombudsman and advocate for the Suffolk County business community; 6. to obtain, utilize and offer suitable sources of State, federal and private funds, which can be used to further County economic development programs and benefit the business community; 7. to undertake a full-time program of tourism and convention promotion.
Police Headquarters Bldg. Yaphank Ave. Yaphank, N.Y. 11980 286-5000	The Suffolk County Police Department was created in 1958 upon adoption of the County Charter by a majority of votes in a County-wide referendum. The Police District was organized in 1960 pursuant to Article XII, Section 1207 of the County Charter.	"preserve the public peace, prevent crime, detect and arrest offenders, protect the rights of persons and property, and enforce all laws and ordinances applicable to the County". The Department operates as two units, Headquarters and Police District, each with separate budgets. The Headquarters operation services all ten towns within Suffolk County and is funded by

SUFFOLK COUNTY GOVERNMENT: DEPARTMENTS, LEGAL AUTHORITY AND PURPOSE

Department or Division	Legal Authority	Purpose of Department is to:
Police (Cont'd)		County-wide tax revenues. The Police District renders full police services to the unincorporated areas within the towns of Babylon, Brookhaven, Huntington, Islip and Smithtown, plus the incorporated villages of Lindenhurst, Babylon, Patchogue, Brightwaters, the Branch, Old Field, Poquott, Port Jefferson, Belle Terre, Shoreham, Bellport and Lake Grove. The District is funded by a property tax levied upon the residents in those areas.
Probation P.O. Box 188 Yaphank Ave. Yaphank, N.Y. 11980 924-4300	Legal authority is vested in the Probation Department by Article XXI of the Suffolk County Charter, Section 256 of the Executive Laws of New York State, Sections 390-410 of the Criminal Procedure Law, and various sections of the Family Court Act, Domestic Relations Law, and Penal and Corrections Law. Additional responsibility and authority are mandated by the General Rules of Probation and by County Resolution No. 199-61.	provide the following services to the courts and to individuals in Suffolk County: 1. provide social investigations to the courts on individuals before sentencing and perform adoption investigations. 2. supervise those persons placed on probation by the courts, ensure that the conditions of probation are followed and offer remedial services to probationers. 3. operate diversion programs in the District and Family Courts which attempt to provide informal solutions to family and other disputes. 4. administer group home programs for adjudicated juveniles in non-secure detention facilities. 5. provide background information on detainees to assist courts in determining eligibility for legal aid services. 6. coordinate placement for those juveniles who require a secure detention environment and provide rehabilitation services.

SUFFOLK COUNTY GOVERNMENT: DEPARTMENTS, LEGAL AUTHORITY AND PURPOSE

Department or Division	Legal Authority	Purpose of Department is to:
Public Administrator County Center Riverhead, N.Y. 11901 548-3453	The Office of the Public Administrator was established pursuant to Section 1202 of the Surrogate Procedure Act.	1. act as fiduciary of a decedent's estate when no other person is eligible; 2. attempt to locate eligible beneficiaries of the decedent's estate; 3. take possession, collect and secure property of the decedent; 4. make the necessary funeral arrangements for the decedent; 5. sell, as authorized by the court, assets of the decedent's estate; 6. pay to the Comptroller of New York State the balance of any moneys or other assets remaining after settlement of the accounts of the decedent.
Public Works Yaphank Ave. Yaphank, N.Y. 11980 924-4300 Ex. 340	The Department of Public Works functions pursuant to: 1. Article VIII of the Suffolk County Charter, as amended by Local Law No. 31 of 1979, Local Laws No. 27 and No. 30 of 1980 and Local Law No. 9 of 1981; 2. Sections 100-103, 129, 136, 231 and other sections of the New York State Highway Law; 3. Sections 1650-1682 of the Vehicle and Traffic Law.	1. construct and to maintain all roads, sidewalks, canals and channels, bridges, docks, marinas, parks, beach erosion projects, and grade separation and drainage structures under the County's jurisdiction; 2. survey properties acquired for County purposes; 3. test the quality of construction materials used for roads, buildings and sewer projects; 4. provide engineering services; 5. design, construct, repair, operate and maintain buildings owned, rented and operated by the County; 6. provide security and custodial services at County facilities; 7. design and lay out traffic safety controls; 8. operate and develop the Suffolk County Airport; 9. administer, operate and maintain sewer districts under the County's jurisdiction;

SUFFOLK COUNTY GOVERNMENT: DEPARTMENTS, LEGAL AUTHORITY AND PURPOSE

Department or Division	Legal Authority	Purpose of Department is to:
Public Works (Cont'd)		10. complete the construction of, operate and maintain the Southwest Sewer District; 11. maintain all County-owned trucks and equipment with the exception of Police and Sheriff vehicles (cars and trucks).
Real Estate Old District Court Bldg. #158 Veterans Memorial Hwy. Hauppauge, N.Y. 11788 360-5426	The Department of Real Estate, formerly the Department of Land Management, was established pursuant to Local Law No. 31 of 1971.	1. acquire property for parks, highways and other County purposes by condemnation, gift, purchase and to a lesser degree, by tax default; 2. dispose of surplus County property and to return parcels to the private sector by auction, redemption and direct sales; 3. manage the County's Farmland Preservation Program.
Real Property Tax Service County Center Riverhead, N.Y. 11901 548-3150	The Real Property Tax Service Agency derives its authority from Real Property Tax Law, Article 5 and 15A; Real Property Law, Article 9; and Article XXXVI of the Suffolk County Charter.	maintain and update the County's official tax map which is a graphic inventory of 527,000 parcels of land. In addition, the Agency provides to public agencies and individuals advice, information, forms and reports on all aspects of real property. The Agency also trains assessors in relation to the assessment of taxation of real property within the County of Suffolk.
Sheriff Center Dr. Riverhead, N.Y. 11901 548-3200	The Office of the Suffolk County Sheriff is mandated by Article XVI of the Suffolk County Charter. Pursuant to Sections 400 and 650 of the County Law, the Sheriff functions as an officer of the court and as a conservator of the peace.	The Sheriff has three major purposes: He is responsible for the detention of persons who are accused of a crime and are awaiting court action and for the health and well-being of those remanded to his custody following sentencing by the court. The Sheriff operates the County Correctional Facility which has 420 cells and is capable of accommodating 450 inmates. Sentenced prisoners and detainees,

SUFFOLK COUNTY GOVERNMENT: DEPARTMENTS, LEGAL AUTHORITY AND PURPOSE

Department or Division	Legal Authority	Purpose of Department is to:
Sheriff (Cont'd)		those awaiting trial, occupy this maximum security facility. The Sheriff maintains a secure detention facility at the District Court where prisoners are temporarily held just prior to appearance before the Court. He oversees a minimum security facility in Yaphank for trusted misdeameanor prisoners. This facility had been expanded during 1982 by the construction of modular housing unit capable of holding an additional 200 inmates. The Sheriff transports prisoners to court and, upon sentencing, to State penal institutions. In addition, the Sheriff acts as the enforcement officer of all decrees, orders and mandates of the civil courts within the County. He is responsible for the accounting of revenues and funds received in the performance of this function. By law, the Sheriff has responsibility as a law enforcement officer. He administers a communications center and maintains contacts with State and federal law enforcement agencies when requested. The Sheriff, under County law, may take action during natural disasters in order to protect life and property. Under certain conditions, the Sheriff may deputize local peace officers and special deputies.
Social Services 220 Rabro Dr. Hauppauge, N.Y. 11788 348-2300	The Department of Social Services was created pursuant to Section 65 of the Social Welfare Law of New York, Article X of the Suffolk County Charter and the following legislation: 1. Article 2, Sections 20, 24 and 34 of the Social Services Law;	assist and care for any person residing in Suffolk County who is in need of public assistance, medical assistance and various other types of social services, provided eligibility for those services has been ascertained and verified.

SUFFOLK COUNTY GOVERNMENT: DEPARTMENTS, LEGAL AUTHORITY AND PURPOSE

Department or Division	Legal Authority	Purpose of Department is to:
Social Services (Cont'd)	2. Title XX of the Social Security Act; 3. Title IV-B of the Social Welfare Law; 4. Title XVIII of the New York State Social Services Regulations; 5. Title XIX of the Social Security Law; 6. Title II of Article 5 of the New York State Social Services Law; 7. Child Protective Act of 1973; 8. Food Stamp Act of 1964 as amended; 9. Section III(9-C) of the Social Services Law of New York State; 10. Title IV, Part D, of the Social Security Act.	The Department is structured into a General Administrative section and four major program components: Community Services - comprising the Bureaus of Services to Children and their Families, General and Adult Services, and Child Protective Services; Public Assistance Administration; the Child Support Enforcement Bureau; and Medical Assistance. Services are provided to County residents through service center operations in Babylon, Islip, Brookhaven (Coram) and Riverhead, with satellite centers in North Amityville, Smithtown (Hauppauge), Patchogue, Huntington and Mastic. The Child Support Enforcement Bureau is located at a separate Hauppauge site. Functions of the Department include: 1. eligibility determination of persons applying for public assistance, medical assistance and Title XX human services, including redetermination of such eligibility on a scheduled periodic routine basis; 2. grant determination for persons found eligible for income maintenance, including determination of food stamp benefit levels; 3. payment of public assistance benefits to recipients; 4. delivery of Title XX community services, purchase of such services where required and evaluation of service benefits; 5. securing and enforcing orders for support for all families under Family Court jurisdiction.

SUFFOLK COUNTY GOVERNMENT: DEPARTMENTS, LEGAL AUTHORITY AND PURPOSE

Department or Division	Legal Authority	Purpose of Department is to:
Soil & Water Conservation District	The Suffolk County Soil and Water Conservation District was established by County Resolution No. 245 of 1964 in accordance with the provisions of the Soil Conservation District Law of New York, Chapter 727, Laws of 1940, as amended. The Suffolk County Soil and Water Conservation District is governed by a Board of Directors who are appointed by the County Legislature.	1. prevent soil erosion through the use of effective water management techniques in the County; 2. formulate conservation plans for farms with 25 acres or more by 1987, except those farms that are in Agricultural Districts have to be completed by 1985; 3. classify land used in agricultural production for owners applying for agricultural assessment tax relief.
Vanderbilt Museum & Planetarium 180 Little Neck Rd. Box F Centerport, N.Y. 11721 261-5656	The Vanderbilt Museum Commission operates and maintains the Vanderbilt Museum and Planetarium, pursuant to the Will of the late William K. Vanderbilt and the Charter given by the Board of Regents of the University of the State of New York. Under the terms of the Will, a trust fund was set up to be administered by an Executive Director and a Board of Trustees, subject to the policy guidance of the County Legislature. The County of Suffolk owns all the buildings, grounds and real and personal property given in the Vanderbilt bequest.	maintain and operate as a public museum for the use, education and enjoyment of the public, the residence and marine museum and the collection, exhibits, furnishings and equipment therein constituting part of the property of the late William K. Vanderbilt, and any additions or replacement which may, from time to time, be made so as to carry out the educational purposes set forth in the Will.
Veteran's Service 65 Jetson La. Central Islip, N.Y. 11722 234-2622 Ex. 256	The Suffolk County Veterans Service Agency was created by Article 17, Executive Law of New York State.	counsel and assist members of the armed forces, veterans and their families in matters pertaining to: 1. educational training and retraining; 2. health, medical and rehabilitation services; 3. Federal, State and local laws and regulations affording special rights and privileges; 4. employment and reemployment opportunities.

SUFFOLK COUNTY GOVERNMENT: DEPARTMENTS, LEGAL AUTHORITY AND PURPOSE

Department or Division	Legal Authority	Purpose of Department is to:
Vocational Education & Extension Board See Fire Safety	The Suffolk County Vocational Education and Extension Board was established pursuant to a resolution adopted by the County Board of Supervisors on May 25, 1943 and to Article 23, Sections 1101-1107 of the Education Law.	1. meet the demands and requests for training from the volunteer fire companies of Suffolk County; 2. train hospital and nursing home personnel in fire prevention and evacuation; 3. train school personnel and students in fire prevention and mouth-to-mouth resucitation.
Youth Bureau 65 Jetson La. Central Islip, N.Y. 11722 348-5470	Under the provisions of Local Law 28 of 1974, the Youth Bureau was created within the Office of the County Executive. The Bureau was established for the purpose of ensuring effective Countywide planning, development and utilization of resources pertaining to youth services.	1. protect the welfare and rights of all children in Suffolk County by providing social, educational, correctional and health programs. 2. submit to the State a comprehensive youth services plan each year.

SOURCE: Suffolk County Budget, 1984

TOWN OF BABYLON

HISTORY: The Town of Babylon, originally known as South Huntington, was founded in 1872 when it broke away from Huntington. From 1800 to 1870, its growth was much faster than "North Huntington's", a factor which encouraged the division into the separate towns of today.

DESCRIPTION: Babylon is the westernmost town on the south shore of Suffolk County. Babylon is bordered by Oyster Bay (Nassau County) on the west, Huntington Town on the North, Islip on the East, and the Great South Bay and Atlantic Ocean on the South.

TOWN HALL: Babylon Town Hall
200 East Sunrise Highway
Lindenhurst, N.Y. 11757
957-3000

SUPERVISOR: Anthony Noto

TOWN BOARD: Francine Brown, William J. Canary, Louis J. Maestri, vacant.

TOWN CLERK: Raye D'Abramo

TOWN DEPARTMENTS AND DIVISIONS:

- Animal Shelter
- Assessor
- Attorney
- Building Department
- Building Maintenance
- Civil Defense
- Community Affairs
- Office of the Comptroller
- Data Processing
- Economic Development
- Environmental Control
- Finance Department
- Fire Prevention
- Highway Department
- Historian
- Human Resources
- Incinerator
- Labor Relations
- Municipal Buildings & Grounds
- Planning Board
- Planning and Development
- Police, Auxiliary
- Police-Suffolk County
- Purchasing Department
- Recreation Department
- Sanitation Department
- Security Department
- Senior Citizens
- Tax Office
- Water District:
  - East Farmingdale
  - S.C. Water Authority
- Youth Bureau
- Zoning Board of Appeals

TOWN OF BROOKHAVEN

HISTORY: The Town of Brookhaven was established in 1655 along the north shore of Long Island, from Stony Brook to Port Jefferson. More land was acquired in later years (Patchogue became part of it in 1773), bringing the land area up to its present size.

DESCRIPTION: Brookhaven, the largest in the area of the 10 towns, extends from Smithtown and Islip on the west to Riverhead and Southampton on the east. It is the only Town in Suffolk County which extends completely across the island, from Long Island Sound on the north to the Atlantic Ocean (including Fire Island) on the south.

TOWN HALL: Brookhaven Town Hall
205 South Ocean Ave.
Patchogue, N.Y. 11772
654-7800

SUPERVISOR: Henrietta Acampora

TOWN BOARD: George Davis, Eugene Dooley, Eugene Gerrard, Anthony Losquadro, Joseph Macchia, Donald Zimmer

TOWN CLERK: Stanley Allan

TOWN DEPARTMENTS AND DIVISIONS:

- Assessor
- Attorney
- Audit and Control
- Community Development
- Data Processing
- Highway Dept.
- Labor Relations
- Parks, Recreation & Human Resources
- Bay Constables
- Council on the Arts
- Historian & Library
- Mentally Handicapped Program
- Sr. Citizens Center
- Youth Bureau
- Recreation
- Planning, Environment & Development
- Division of Building
- Div. of Environmental Protection
- Economic Development Comm.
- Div. of Planning
- Div. of Transportation
- Airport
- Div. of Zoning Bd. of Appeals
- Police-Suffolk County
- Public Safety
- Div. of Animal Shelter
- Div. of Fire Prevention
- Div. of Code Enforcement/ Security
- Div. of Sanitation
- Div. of Vehicle Control
- Purchasing Dept.
- Tax Receiver
- Town Engineer
- Transportation
- Water Districts:
  - S.C. Water Authority
  - Cherry Grove Water Dist.
  - Fire Is. Pines Water Dist.
  - Stony Brook Water Dist.

TOWN OF EAST HAMPTON

HISTORY: East Hampton was founded in 1648 by nine families, most of whom were from Southampton. The original settlement was on land roughly equivalent to today's East Hampton village and had been purchased by the colony of Connecticut from the Montaukett Indians. By 1657 the Township borders extended to the east to Montauk Point.

DESCRIPTION: The Town of East Hampton extends eastward from Southampton to Montauk Point on the south fork of Long Island. It is bounded by water on the north by Gardiners Bay and Block Island Sound, and on the east and south, by the Atlantic Ocean.

TOWN HALL: East Hampton Town Hall
159 Pantigo Road
East Hampton, N.Y. 11937
324-4140

SUPERVISOR: Judith Hope

TOWN BOARD: Tony B. Bullock, Hugh King, Michael J. Finazzo, Randall Parsons

TOWN CLERK/TAX RECEIVER: Charles T. Anderson

TOWN DEPARTMENTS AND DIVISIONS:

- Airport
- Board of Assessors
- Attorney
- Bay Constables
- Building Dept.
- Civil Defense Coordinator
- Conservation Advisory Council
- Counseling Center
- Courts: Town Justices
- Dog Warden
- Highway Department
- Parks Department
- Planning Board
- Police-East Hampton
- Recreation
- Water District:
  - S.C. Water Authority
- Zoning Board of Appeals

TOWN OF HUNTINGTON

HISTORY: Named in honor of Oliver Cromwell's birthplace, Huntington was part of the Confederation of New England until the British defeated the Dutch in 1664 and incorporated Huntington in the Province of New York. The Town was founded in 1653 when purchased from the Matinecock Indians. Huntington originally extended south to the Atlantic Ocean.

DESCRIPTION: Huntington is the westernmost town on the north shore of Long Island. It is bounded by Huntington Bay and Long Island Sound on the north, Smithtown and Islip on the east, Babylon on the south, and Nassau County on the west.

TOWN HALL: Town Hall
100 Main St.
Huntington, N.Y. 11743
351-3030

SUPERVISOR: John J. O'Neil

TOWN BOARD: Joseph A. Clemente, Kenneth A. Deegan, Kathleen Ferraro, James F. Gaughran

TOWN CLERK: Jo-Ann Raia

TOWN DEPARTMENTS AND DIVISIONS:

- Assessor
- Attorney
- Audit and Control
- Civil Defense
- Community Development Agency
- Consumer Protection Board
- Courts - 3rd District
- Dog Control
- Engineering, Building & Housing
- Environmental Control
- Bureau of Fire Prevention
- Heckscher Museum
- Highway Dept.
- Historian
- Planning Board
- Planning Department
- Police-Suffolk County
- Auxiliary Police
- Public Works
- Purchasing-Audit & Control
- Parks and Recreation
- Senior Citizen's
- Tax Office
- Transportation & Traffic Safety
- Water Districts:
  - S.C. Water Authority
  - Dix Hills Water Dist.
  - Greenlawn Water Dist.
  - South Huntington Water Dist.
- Youth Bureau

TOWN OF ISLIP

HISTORY: Islip was founded in 1710 after a series of large land grants. The town elections of 1720 were the town's first recorded history. After the War of 1812 the town's economy flourished with the manufacture of cigars and pearl buttons. During the middle of the 19th century the utopian colony of Modern Times was founded and later abandoned in the area that is now Brentwood. The Fire Island inlet was carved out by a fierce storm about 1700.

DESCRIPTION: Islip shares its border with Smithtown and Brookhaven on the north, Brookhaven on the east, Huntington and Babylon on the west, and the Great South Bay on the south.

TOWN HALL: Islip Town Hall
655 Main St.
Islip, N.Y. 11751
224-5500

SUPERVISOR: Michael A. Lo Grande

TOWN BOARD: Frank Boncore, Vincent Gianni, Anne Pfifferling, Norman De Mott

TOWN CLERK: William Tyler

TOWN DEPARTMENTS AND DIVISIONS:

- Assessor
- Attorney
- Aviation and Transportation Dept.
- Community Development Agency
- Comptroller
- Courts-S.C. 5th District Court
- Environmental Control Dept.
- Animal Shelter
- Fire Prevention Bureau
- Historian
- Housing Authority
- Human Resources Dept.
- Labor Relations
- Parks Dept.
- Personnel Division
- Planning and Development Dept.
- Police-Suffolk County
- Public Works
- Purchasing Division
- Recreation Dept.
- Tax Receiver
- Water Districts:
  - Brentood
  - S.C. Water Authority

TOWN OF RIVERHEAD

HISTORY: Riverhead was established in 1792 from part of the western portion of Southold Town. The County courthouse and jail had been located in the area now called Riverhead since 1727. Riverhead has been recognized as the County Seat ever since. By 1759, the County seat was the regular meeting place of the Board of Supervisors which was the County government until 1971 when the new County Legislature was formed.

DESCRIPTION: The Town of Riverhead is on the north shore between Brookhaven on the west and Southold on the east and Long Island Sound on the north. The southern border is shared by part of Brookhaven and Southampton, the Peconic River and Great Peconic Bay.

TOWN HALL: Town Hall
200 Howell Ave.
Riverhead, N.Y. 11901
727-3200

SUPERVISOR: Joseph F. Janoski

TOWN BOARD: Vincent Artale, Louis Boschetti, John Lombardi, Victor Prusinowski

TOWN CLERK: Irene J. Pendizich

TOWN DEPARTMENTS AND DIVISIONS:

- Accounting Department
- Board of Assessors
- Attorney
- Building Department
- Conservation Advisory Council
- Dog Pound
- Economic Development Office
- Highway Dept.
- Town Historian
- Justice Court
- Planning Board
- Police-Suffolk County
- Recreation Department
- Sanitation Department
- Sewer District
- Tax Receiver
- Water District
- Zoning Board of Appeals

TOWN OF SHELTER ISLAND

HISTORY: Settled in 1652, Shelter Island was granted town privileges for the first time in 1666. The first settlement was so small, however, that public business was carried on at Southold town meetings until 1730, when Shelter Island elected its own officials.

DESCRIPTION: The Town of Shelter Island encompasses the entire island which is located in Peconic Bay between the north and south forks of Long Island. Little Peconic Bay is on the west coast and Gardiners Bay, on the east.

TOWN HALL: Town Hall
Shelter Island, N.Y. 11964
749-0015

SUPERVISOR: George Kontje

TOWN BOARD: Rowland Clark, Kenneth Lewis, Louis H. Price, Ralph Gross

TOWN CLERK: Dorothy S. Ogar

TOWN DEPARTMENTS AND DIVISIONS:

- Board of Assessors
- Building Department
- Conservation Advisory Council
- Courts-Town Justice
- Dog Warden
- Highway Department
- Historian
- Planning Board
- Police-Shelter Island
- Recreation Department
- Tax Office
- Town Counsel-Attorney
- Water-Private wells
- Youth Commission
- Zoning Board of Appeals

TOWN OF SMITHTOWN

HISTORY: The Town of Smithtown was founded in 1663. Originally Chief Wyandanch gave the land to Lion Gardiner, who in turn made a bequest of the area to Richard Smith. A patent was granted to him in 1665.

DESCRIPTION: The Town of Smithtown borders Long Island Sound on the north, Huntington on the west, Islip to the south, and Brookhaven Town on the east.

TOWN HALL: Smithtown Town Hall
99 West Main St.
Smithtown, N.Y. 11787
360-7600

SUPERVISOR: Patrick Vecchio

TOWN BOARD: Ira Block, Eugene A. Cannataro, Michael Lanzarone, Bradley Harris

TOWN CLERK: Victor T. Liss

TOWN DEPARTMENTS AND DIVISIONS:

- Assessor
- Attorney
- Building Department
- Bureau of Fire Prevention
- Civil Defense
- Auxiliary Police Department
- Comptroller
- Conservation Department
- Courts-S.C. District Court
- Animal Shelter
- Drug Abuse Prevention Council
- Bureau of Fire Prevention
- Highway Department
- Historian
- Horizons Counseling Center
- Industrial Committee
- Municipal Services Facility (Sanitation)
- Parks and Beaches Department
- Planning Board
- Planning Department
- Police-Suffolk County
- Auxiliary Police
- Purchasing
- Recreation Dept.
- Senior Citizens Center
- Smithtown Landing Municipal Golf Course
- Tax Office
- Town Engineer
- Traffic Department
- Water District:
  - St. James
  - Smithtown
- Youth Bureau
- Zoning Board of Appeals

TOWN OF SOUTHAMPTON

HISTORY: Southampton was first settled in 1640 when the land was purchased from the Shinnecock Indians by a group of Englishmen from Lynne, Mass. Twenty years later it had established a system of laws and, although under the protection of the colony of Connecticut, had control of its own affairs. By the latter part of the 18th Century, the whaling industry was prospering in Sag Harbor but tapered off after the Civil War.

DESCRIPTION: Southampton is part of the south fork of Long Island and extends from Brookhaven on the west to East Hampton on east. It is bordered by both the Great and the Little Peconic Bays to the north and Shinnecock Bay and the Atlantic Ocean on the south. It also has a common border with Riverhead, where the north and south forks begin.

TOWN HALL: Southampton Town Hall
116 Hampton Road
Southampton, N.Y. 11968
283-6000

SUPERVISOR: Martin Lang

TOWN BOARD: Theodore Alpert, Antonio L. Gil, Patricia F. Neumann, George Stavropolis

TOWN CLERK: Kenneth Thommen

TOWN DEPARTMENTS AND DIVISIONS:

- Assessor
- Attorney
- Bay Constables
- Budget
- Building and Zoning Department
- Justice Courts
- Dog Warden
- Fire Prevention Department
- Highway & Sanitation Department
- Historian
- Parks & Recreation Dept.
- Senior Citizens Center
- Planning Board
- Police-Southampton
- Tax Office
- Water Districts:
  - Hampton Bays
  - Riverside
- Zoning Board of Appeals

TOWN OF SOUTHOLD

HISTORY: The Town of Southold was settled in 1640 with the lands being purchased subsequently from the Indians a little at a time. By 1646 the final borders were established as they exist today.

DESCRIPTION: Southold Town extends from Riverhead Town on the west to the tip of Long Island's north fork. It is bordered on the north by Long Island Sound, on the east by the Atlantic Ocean and on the south by Gardiners Bay, Peconic Bay, Little Peconic Bay, and Great Peconic Bay. Southold also includes Fishers Island which is 22 miles from Orient Point and 6 miles from New London, Connecticut.

TOWN HALL: Southold Town Hall
53095 Main Rd.
Southold, N.Y. 11971
765-1800

SUPERVISOR: Francis J. Murphy

TOWN BOARD: James A. Schondbare, Paul Stoutenburgh, Vacant, Raymond Edwards-Fishers Island, Joseph L. Townsend, Jr.

TOWN CLERK: Judith T. Terry

TOWN DEPARTMENTS AND DIVISIONS:

- Board of Assessors
- Attorney
- Animal Control
- Building Department
- Conservation Advisory Council
- Justice Courts
- Highway Department
- Historian
- Planning Board
- Police-Southold
- Bay Constable
- Tax Receiver
- Zoning Board of Appeals

INCORPORATED VILLAGES IN SUFFOLK COUNTY

Village	Town	Year Incorporated	Telephone No.	Village Police
Amityville Village	Babylon	1894	264-6000	Yes
Asharoken Village	Huntington	1925	261-7098	Yes
Babylon Village	Babylon	1893	669-9233	No
Belle Terre Village	Brookhaven	1931	928-0020	Yes
Bellport Village	Brookhaven	1908	286-0327	No
Brightwaters Village	Islip	1916	665-1280	No
Dering Harbor Village	Shelter Island	1916	749-0020	No
East Hampton Village	East Hampton	1920	324-4150	Yes
Greenport Village	Southold	1838	477-0248	Yes
Head of the Harbor V.	Smithtown	1928	584-5550	Yes
Huntington Bay Village	Huntington	1924	427-2843	Yes
Lake Grove Village	Brookhaven	1968	585-2000	No
Lindenhurst Village	Babylon	1923	957-5700	No
Lloyd Harbor Village	Huntington	1926	423-9044	Yes
Nissequogue Village	Smithtown	1926	862-7500	Yes
North Haven Village	Southampton	1931	725-1378	Yes
Northport Village	Huntington	1894	261-7502	Yes
Northville V.*	Riverhead	1927		No
Ocean Beach Village	Islip	1921	583-5940	Yes
Old Field Village	Brookhaven	1927	941-9412	No
Patchogue Village	Brookhaven	1893	475-4300	No
Poquott Village	Brookhaven	1931	751-4199	No
Port Jefferson Village	Brookhaven	1963	473-4724	No
Quogue Village	Southampton	1928	653-4498	Yes
Sag Harbor Village	E. Hampton & Southampton	1870	725-0222	Yes
Saltaire Village	Islip	1917	583-5566 665-1911	Yes
Shoreham Village	Brookhaven	1913	744-0405	No
Southampton Village	Southampton	1894	283-0247	Yes
Village of the Branch	Smithtown	1927	265-1883	No
Village of the Landing**	Smithtown	1921		No
Westhampton Beach Village	Southampton	1928	228-1654	Yes

Village Hall	Day of Village Board Meeting
21 Greene Ave., Amityville, N.Y. 11701	2nd & 4th Mondays of each month
One Asharoken Ave., Northport, N.Y. 11768	1st Monday of each month
153 W. Main St., Babylon, N.Y. 11702	2nd Tuesday of each month (except July & Aug.)
P.O. Box 457, Port Jefferson, N.Y. 11777	3rd Tuesday of each month
144 S. Country Rd., P.O. Box 3, Bellport, N.Y. 11713	2nd Monday of each month
40 Seneca Dr., Brightwaters, N.Y. 11718	1st Monday of each month
P.O. Box K, Shelter Island Heights, N.Y. 11965	2nd Saturday of each month, 9:30 A.M.
27 Main St., East Hampton, N.Y. 11937	3rd Friday of each month
236 Third St., Greenport, N.Y. 11944	2nd Thursday of each month
103 Harbor Rd., St. James, N.Y. 11780	Last Saturday of each month
P.O. Box 144, Halsite, N.Y. 11743	2nd Monday of each month
P.O. Drawer H, Lake Grove, N.Y. 11755	1st and 3rd Thursday of each month
430 S. Wellwood Ave., Lindenhurst, N.Y. 11757	2nd and 4th Tuesday of each month
32 Middle Hollow Rd., Huntington, N.Y. 11743	3rd Mon. of ea. mo. except Feb. which is 3rd Tues.
P.O. Box 352, Moriches Rd., St. James, N.Y. 11780	3rd Thursday of each month
Bank of the Hamptons Bldg., Sag Harbor, N.Y. 11963	1st Monday of each month
224 Main St., Northport, N.Y. 11768	1st and 3rd Tuesday of each month
P.O. Box 457, Ocean Beach, N.Y. 11770	Saturday mornings at request of Mayor
P.O. Box 724, Setauket, N.Y. 11733	2nd Tuesday of each month
14 Baker St., Patchogue, N.Y. 11772	2nd and 4th Monday of each month
P.O. Box N, East Setauket, N.Y. 11733	4th Thursday of each month
121 W. Broadway, Port Jefferson, N.Y. 11777	1st Monday of each month
P.O. Box 926, Jessup Ave., Quogue, N.Y. 11959	3rd Friday of each month
P.O. Box 660, Main St., Sag Harbor, N.Y. 11963	1st Tuesday of each month
Pomander Walk, Saltaire 11706 (summer)	at request of Mayor
P.O. Box 551, Bay Shore, N.Y. 11706 (winter)	
P.O. Box 389, Shoreham, N.Y. 11786	3rd Monday of each month
23 Main St. Southampton, N.Y. 11968	2nd Friday of each month
P.O. Box 725, Smithtown, N.Y. 11787	2nd Tuesday of each month
P.O. Box 991, Sunset Ave., Westhampton Beach, N.Y. 11978	2nd Friday of each month

*Inc. as Sound Ave. in 1921 & name changed to Northville in 1927, Village returned to uninc. status prior to 1940 census.
**Village returned to uninc. status prior to 1940 census.

ASSESSED VALUATION, TAX LEVIES, INDEBTEDNESS, REVENUES, AND EXPENDITURES BY OBJECT AND FUNCTION FOR THE COUNTY, TOWNS, AND VILLAGES IN SUFFOLK, 1980

	MAJOR MUNICIPALITY	POPULATION 1980	Land Area (Sq. mi.)	ASSESSED VALUATION OF REAL PROPERTY Taxable ($000)	Exempt ($000)
1	SUFFOLK CO.	1,284,231	911.0	5,220,004	990,575
2	Babylon Town	203,483	53.6	244,334	45,146
3	Amityville	9,076	2.2	39,617	---
4	Babylon	12,388	2.5	35,722	---
5	Lindenhurst	26,919	3.8	34,747	---
6	Brookhaven Town	364,812	253.4	399,484	135,501
7	Belle Terre	826	.8	2,303	---
8	Bellport	2,809	1.4	41,753	---
9	Lake Grove	9,692	3.0	10,978	---
10	Old Field	829	2.0	2,170	---
11	Patchogue	11,291	2.2	29,014	---
12	Poquott	588	.5	12,800	---
13	Port Jefferson	6,731	3.5	20,206	---
14	Shoreham	555	.1	1,538	---
15	East Hampton Town	14,029	69.7	73,408	10,493
16	East Hampton	1,886	4.7	16,581	---
17	Sag Harbor	2,581	2.0	9,489	---
18	Huntington Town	201,512	90.2	294,958	47,875
19	Asharoken	635	.8	10,776	---
20	Huntington Bay	1,783	1.0	3,505	---
21	Lloyd Harbor	3,405	9.2	8,363	---
22	Northport	7,651	2.5	14,579	---
23	Islip Town	298,897	106.0	3,728,687	618,216
24	Brightwaters	3,286	1.0	60,928	---
25	Ocean Beach	155	.3	2,562	---
26	Saltaire	35	.3	2,891	---
27	Riverhead Town	20,243	67.6	50,406	25,844
28	Shelter Is. Town	2,071	12.5	21,838	1,399
29	Dering Harbor	16	.3	631	---
30	Smithtown Town	116,663	54.0	184,624	51,660
31	Head of the Harbor	1,023	2.4	2,741	---
32	Nissequogue	1,462	3.6	4,337	---
33	The Branch	1,707	1.0	4,156	---
34	Southampton Town	42,849	142.4	150,467	41,678
35	North Haven	738	2.5	2,465	---
36	Quogue	966	4.9	8,859	---
37	Sag Harbor	See East Hampton Town			
38	Southampton	4,000	5.6	27,970	---
39	Westhampton Beach	1,629	2.9	14,477	---
40	Southold Town	19,172	54.0	72,479	12,081
41	Greenport Village	2,273	.5	3,855	---

ASSESSED VALUATION, TAX LEVIES, INDEBTEDNESS, REVENUES, AND EXPENDITURES BY OBJECT AND FUNCTION FOR THE COUNTY, TOWNS, AND VILLAGES IN SUFFOLK, 1980

State Equalization Rate	CONSTITUTIONAL REAL ESTATE TAX LIMIT PROVISION: Limitation for Operating Purposes ($000)	CONSTITUTIONAL REAL ESTATE TAX LIMIT PROVISION: Tax Levy Subject to Limit ($000)	Tax Levy ($000)	Tax Collection Performance (%)	
24.40	267,645	126,535	164,308		1
9.69	---	---	---	---	2
24.88	2,586	1,554	1,759	99.94	3
18.63	3,119	946	1,154	99.90	4
12.56	4,816	1,354	1,567	99.13	5
7.45	---	---	---	---	6
9.71	362	143	152	100.00	7
78.98	737	279	338	99.92	8
7.48	2,495	275	296	100.00	9
7.88	438	109	115	100.00	10
20.47	2,125	740	921	99.29	11
100.02	188	29	29	100.00	12
9.15	3,019	630	842	100.00	13
9.74	219	118	119	98.76	14
6.90	---	---	---	---	15
7.81	3,137	1,370	1,509	100.00	16
11.30	1,259	497	543	99.46	17
7.64	---	---	---	---	18
30.16	566	186	186	100.00	19
7.12	752	267	267	100.00	20
7.16	1,747	782	790	99.69	21
10.47	1,999	1,700	1,793	99.52	22
101.25	---	---	---	---	23
110.70	878	341	389	99.24	24
8.64	469	334	384	97.75	25
14.62	305	227	301	99.71	26
9.75	---	---	---	---	27
15.90	---	---	---	---	28
13.61	60	58	66	94.17	29
10.13	---	---	---	---	30
8.20	521	174	188	99.48	31
9.01	845	200	242	99.23	32
10.52	568	54	54	100.00	33
8.48	---	---	---	---	34
5.84	603	53	53	98.71	35
7.52	1,799	342	352	100.00	36
					37
11.82	3,425	1,472	1,494	100.00	38
9.75	1,931	711	751	100.00	39
11.19	---	---	---	---	40
12.24	510	158	266	96.98	41

ASSESSED VALUATION, TAX LEVIES, INDEBTEDNESS, REVENUES, AND EXPENDITURES
BY OBJECT AND FUNCTION FOR THE COUNTY, TOWNS, AND VILLAGES IN SUFFOLK, 1980

	MAJOR MUNICIPALITY	INDEBTEDNESS ($000) ISSUED DURING FISCAL YEAR			PAID DURING FISCAL YEAR		
		Bonds	Bond Anticipation Notes	Other Notes	Bonds	Bond Anticipation Notes	Other Notes
1	SUFFOLK CO.	18,619	18,113	1,298	34,055	17,432	945
2	Babylon Town	---	13,308	292	2,595	7,195	125
3	Amityville	36	---	---	116	---	---
4	Babylon	---	200	17	50	114	2
5	Lindenhurst	---	---	---	160	---	---
6	Brookhaven Town	9,600	5,894	7,351	4,435	1,300	103
7	Belle Terre	---	---	---	7	---	---
8	Bellport	---	20	---	18	14	18
9	Lake Grove	---	---	---	---	15	---
10	Old Field	---	---	---	5	---	---
11	Patchogue	---	55	43	61	102	44
12	Poquott	---	---	---	---	---	---
13	Port Jefferson	---	---	---	85	---	---
14	Shoreham	---	---	---	1	---	---
15	East Hampton Town	773	1,427	172	60	1,126	444
16	East Hampton	---	80	---	32	100	---
17	Sag Harbor	---	---	---	17	74	---
18	Huntington Town	---	3,785	1,534	2,662	4,347	533
19	Asharoken	---	---	---	---	---	---
20	Huntington Bay	---	---	---	---	---	---
21	Lloyd Harbor	---	---	---	---	---	---
22	Northport	---	15	---	85	25	---
23	Islip Town	---	5,736	266	5,993	665	374
24	Brightwaters	---	30	2	15	24	---
25	Ocean Beach	---	255	101	8	90	---
26	Saltaire	---	---	---	15	---	---
27	Riverhead Town	---	590	---	172	86	87
28	Shelter Is. Town	---	---	---	21	8	---
29	Dering Harbor	---	52	5	---	61	---
30	Smithtown Town	---	1,222	53	666	592	621
31	Head of the Harbor	36	---	---	4	40	13
32	Nissequogue	---	---	---	21	6	35
33	The Branch	---	---	---	---	---	---
34	Southampton Town	---	450	---	56	66	103
35	North Haven	---	---	---	---	---	---
36	Quogue	---	---	---	1	30	---
37	Sag Harbor	See East Hampton Town					
38	Southampton	---	20	---	22	6	---
39	Westhampton Beach	127	---	---	32	127	---
40	Southold Town	15	72	---	37	---	---
41	Greenport Village	70	208	---	85	95	33

ASSESSED VALUATION, TAX LEVIES, INDEBTEDNESS, REVENUES, AND EXPENDITURES BY OBJECT AND FUNCTION FOR THE COUNTY, TOWNS, AND VILLAGES IN SUFFOLK, 1980

INDEBTEDNESS ($000) OUTSTANDING AT END OF FISCAL YEAR								
	Not Subject To Limit			Subject to Limit				
Total Debt Outstanding	Bonds	Bond Anticipation Notes	Other Notes	Bonds	Bond Anticipation Notes	Other Notes	Constitutional Debt Limit	
871,484	599,287*	19	580	253,142	17,824	632	1,342,253	1
43,945	2,100	---	---	24,225	17,329	292	167,373	2
1,351	---	---	---	1,351	---	---	9,749	3
864	---	---	---	390	455	19	11,724	4
860	---	---	---	860	---	---	17,910	5
84,056	23,708	---	7,210	40,272	12,667	199	335,023	6
28	---	---	---	28	---	---	1,396	7
169	---	---	---	119	47	3	2,950	8
60	---	---	---	---	60	---	9,414	9
10	---	---	---	10	---	---	1,643	10
1,263	---	---	43	902	318	---	8,869	11
---	---	---	---	---	---	---	722	12
2,030	---	---	---	2,030	---	---	11,920	13
4	---	---	---	4	---	---	871	14
3,906	---	---	76	1,735	2,072	23	62,394	15
1,478	---	---	---	1,398	80	---	12,391	16
695	493	130	---	---	73	---	4,999	17
31,060	8,357	210	1,415	17,384	3,575	119	234,346	18
---	---	---	---	---	---	---	2,133	19
---	---	---	---	---	---	---	2,893	20
---	---	---	---	---	---	---	6,743	21
622	215	---	---	392	15	---	7,888	22
53,862	1,276	150	---	39,771	12,292	373	242,090	23
187	---	---	---	120	65	2	3,299	24
802	40	509	101	61	91	---	1,796	25
36	---	---	---	36	---	---	1,152	26
3,612	1,100	330	---	687	1,420	75	35,158	27
455	---	---	---	150	305	---	8,277	28
57	---	52	5	---	---	---	239	29
14,000	576	---	---	10,066	3,305	53	112,178	30
45	---	---	---	43	---	3	2,100	31
218	---	---	---	212	6	---	3,226	32
---	---	---	---	---	---	---	2,161	33
2,488	844	---	---	314	1,307	24	104,849	34
---	---	---	---	---	---	---	2,368	35
10	---	---	---	10	---	---	7,028	36
								37
153	---	---	---	83	70	---	13,536	38
162	---	---	---	162	---	---	7,785	39
643	---	---	---	571	72	---	40,703	40
2,282	565	---	152	678	888	---	1,966	41

*Includes $15,075,000 to finance construction of State Office Building; also includes $183,080,000 Southwest Sewer District Serial Bonds issued in 1976 and refunded by 1977 and 1978 refunding bond issues.

ASSESSED VALUATION, TAX LEVIES, INDEBTEDNESS, REVENUES, AND EXPENDITURES BY OBJECT AND FUNCTION FOR THE COUNTY, TOWNS, AND VILLAGES IN SUFFOLK, 1980

R E V E N U E S ($000)

	MAJOR MUNICIPALITY	REAL PROPERTY TAXES		NON-PROPERTY TAXES (1)	
		Taxes and Assess-ments	Other Tax Items	Sales Tax	Other Taxes
1	SUFFOLK COUNTY	156,951.7	16,726.7	158,802.9	9,495.0
2	Babylon Town	16,501.8	64.8	---	62.1
3	Amityville	1,757.9	5.9	---	50.1
4	Babylon	1,155.4	3.3	---	45.6
5	Lindenhurst	1,570.9	8.7	---	84.4
6	Brookhaven Town	25,115.6	111.9	---	---
7	Belle Terre	151.7	.3	---	6.7
8	Bellport	338.2	.8	---	10.5
9	Lake Grove	296.4	1.7	---	40.7
10	Old Field	115.3	.2	---	2.8
11	Patchogue	1,036.4	9.4	---	67.3
12	Poquott	29.5	---	---	---
13	Port Jefferson	824.8	1.0	---	46.7
14	Shoreham	118.2	.3	---	---
15	East Hampton Town	4,817.2	18.6	---	---
16	East Hampton Village	1,509.5	7.3	---	42.8
17	Sag Harbor Village	584.0	7.7	---	14.0
18	Huntington Town	20,274.8	73.9	---	---
19	Asharoken Village	163.9	.3	---	2.6
20	Huntington Bay Village	267.4	.7	---	6.6
21	Lloyd Harbor Village	784.9	24.5	---	11.5
22	Northport Village	1,783.0	11.4	---	31.3
23	Islip Town	29,867.8	85.4	---	370.2
24	Brightwaters Village	387.4	.9	---	14.0
25	Ocean Beach Village	384.1	1.5	---	3.4
26	Saltaire Village	300.3	.7	---	---
27	Riverhead Town	4,949.0	13.0	---	---
28	Shelter Island Town	623.9	1.7	---	---
29	Dering Harbor Village	66.3	.2	---	---
30	Smithtown Town	14,222.1	25.3	---	74.5
31	Head of the Harbor	187.1	.9	---	---
32	Nissequogue	242.3	1.4	---	---
33	The Branch	54.3	.1	---	13.8
34	Southampton Town	7,395.7	28.0	---	---
35	North Haven	53.0	.3	---	3.4
36	Quogue	351.3	1.2	---	6.8
37	Sag Harbor	See East Hampton Town			
38	Southampton	1,509.9	11.6	---	40.3
39	Westhampton	750.8	3.8	---	22.9
40	Southold	3,493.4	8.7	---	9.5
41	Greenport	265.7	9.5	---	1.3

ASSESSED VALUATION, TAX LEVIES, INDEBTEDNESS, REVENUES, AND EXPENDITURES
BY OBJECT AND FUNCTION FOR THE COUNTY, TOWNS, AND VILLAGES IN SUFFOLK, 1980

R E V E N U E S ($000)

INTERGOVERNMENT REVENUES						
State Aid	Federal Aid	Other Govern-ments	Utility Revenues	All Other	Total	
103,496.2	244,501.4	1,907.4	1,838.5	59,762.4	753,482.3	1
3,682.4	6,922.7	553.0	564.3	7,552.6	35,903.7	2
102.9	102.9	10.3	---	148.4	2,178.0	3
148.9	159.0	21.7	---	466.7	2,000.6	4
408.3	228.6	20.4	---	627.8	2,949.0	5
5,151.8	2,329.0	115.0	214.1	7,190.7	40,228.0	6
11.8	4.6	7.3	---	30.6	213.0	7
35.8	16.3	2.2	---	314.5	718.4	8
116.8	26.9	12.2	---	176.5	671.2	9
11.4	4.7	---	---	20.6	154.9	10
181.9	237.4	31.5	.1	463.3	2,027.3	11
5.6	2.9	---	---	4.4	42.5	12
92.6	83.5	12.0	---	264.2	1,324.9	13
6.0	3.2	---	---	22.4	150.1	14
842.0	535.7	27.0	---	686.3	6,926.9	15
53.9	39.7	94.4	---	256.0	2,003.6	16
49.7	196.2	69.1	78.5	68.5	1,067.8	17
4,351.0	1,262.6	478.0	2,626.7	5,267.5	34,334.4	18
9.4	3.5	---	---	21.4	201.1	19
22.9	10.6	---	---	36.9	345.1	20
47.1	25.2	---	---	106.3	999.4	21
128.0	90.0	74.9	18.8	162.0	2,299.5	22
5,760.1	2,406.6	934.0	716.6	7,250.1	47,390.9	23
43.6	20.9	.1	---	68.6	535.5	24
58.0	5.0	87.0	56.8	91.3	687.1	25
5.1	1.5	2.5	1.1	84.5	395.7	26
616.3	1,261.4	28.3	348.8	480.8	7,697.6	27
69.1	25.3	18.3	---	107.3	845.6	28
.6	2.4	---	---	.3	69.5	29
2,184.2	924.8	194.1	729.0	2,175.6	20,529.7	30
11.7	6.7	---	---	12.6	219.0	31
12.7	5.8	---	---	31.3	293.5	32
20.4	10.2	---	---	21.6	120.4	33
966.2	1,448.1	.5	271.0	1,101.0	11,210.8	34
10.3	4.8	---	---	26.7	98.5	35
24.4	9.6	3.6	---	48.0	444.8	36
						37
87.4	80.8	43.4	---	196.3	1,969.7	38
40.2	53.4	33.1	---	151.5	1,055.6	39
329.5	129.2	44.2	---	913.6	4,928.1	40
47.6	402.1	30.5	1,271.2	82.9	2,110.8	41

ASSESSED VALUATION, TAX LEVIES, INDEBTEDNESS, REVENUES, AND EXPENDITURES
BY OBJECT AND FUNCTION FOR THE COUNTY, TOWNS, AND VILLAGES IN SUFFOLK, 1980

E X P E N D I T U R E B Y O B J E C T ($000)

	MAJOR MUNICIPALITY	CURRENT OPERATIONS		
		Personal Services	Employee Benefits	Contractual Expenses
1	SUFFOLK CO.	277,963.6	69,009.2	317,184.1
2	Babylon Town	10,853.0	3,046.7	16,070.1
3	Amityville	1,108.1	422.1	531.0
4	Babylon	639.5	256.6	868.2
5	Lindenhurst	932.6	331.0	1,185.0
6	Brookhaven Town	15,219.5	5,277.4	12,328.9
7	Belle Terre	60.1	7.0	144.1
8	Bellport	272.7	80.2	261.4
9	Lake Grove	208.3	51.6	341.2
10	Old Field	63.8	7.9	56.6
11	Patchogue	863.1	256.3	697.9
12	Poquott	7.3	.1	33.5
13	Port Jefferson	352.8	101.1	604.1
14	Shoreham	35.4	3.0	107.3
15	East Hampton Town	2,814.4	760.9	1,897.8
16	East Hampton	815.0	295.4	655.9
17	Sag Harbor	278.6	80.2	386.2
18	Huntington Town	16,013.5	4,870.1	10,252.5
19	Asharoken	146.4	27.8	52.8
20	Huntington Bay	206.2	70.9	72.2
21	Lloyd Harbor	600.9	193.0	196.1
22	Northport	1,071.2	440.4	578.3
23	Islip Town	18,662.5	5,771.3	16,192.0
24	Brightwaters	188.8	58.2	249.5
25	Ocean Beach	214.5	44.4	348.1
26	Saltaire	158.3	40.4	150.7
27	Riverhead Town	2,863.7	937.3	2,488.9
28	Shelter Is. Town	394.5	138.1	296.9
29	Dering Harbor	15.2	3.7	31.4
30	Smithtown Town	8,588.8	2,781.0	7,958.0
31	Head of the Harbor	71.2	3.9	111.6
32	Nissequogue	80.5	18.9	97.8
33	The Branch	24.8	3.5	103.9
34	Southampton Town	4,812.7	1,545.0	3,271.2
35	North Haven	21.1	4.2	60.8
36	Quogue	218.9	71.8	55.6
37	Sag Harbor	See East Hampton Town		
38	Southampton	812.6	274.1	601.6
39	Westhampton Beach	439.8	155.5	305.7
40	Southold Town	1,958.1	711.3	1,808.0
41	Greenport Village	283.1	66.0	1,778.7

ASSESSED VALUATION, TAX LEVIES, INDEBTEDNESS, REVENUES, AND EXPENDITURES BY OBJECT AND FUNCTION FOR THE COUNTY, TOWNS, AND VILLAGES IN SUFFOLK, 1980

EXPENDITURE BY OBJECT ($000)

Equipment and Capital Outlay	DEBT SERVICE Principal	DEBT SERVICE Interest	Total	
80,098.5	34,764.2	62,559.4	791,578.9	1
13,998.4	2,794.0	2,435.9	49,198.0	2
100.6	116.0	80.4	2,358.2	3
316.4	166.0	42.1	2,288.8	4
469.8	160.0	56.8	3,135.2	5
5,626.8	5,072.0	3,955.1	47,479.7	6
1.3	7.0	1.9	221.4	7
24.9	49.6	9.7	698.4	8
44.6	14.5	3.5	663.7	9
6.3	5.0	.6	140.2	10
152.1	163.2	71.0	2,203.7	11
.6	---	---	41.5	12
72.3	85.0	112.4	1,327.8	13
.2	1.1	.2	147.2	14
2,006.7	1,275.8	195.0	8,950.6	15
154.4	32.0	110.8	2,063.4	16
207.3	90.3	31.0	1,073.5	17
4,159.0	3,195.6	1,763.5	40,254.2	18
3.4	---	---	230.4	19
7.0	---	---	356.4	20
8.9	---	---	998.8	21
98.1	110.0	40.6	2,338.6	22
9,959.3	6,881.0	2,895.5	60,361.6	23
25.3	71.0	12.0	604.9	24
444.6	23.0	37.2	1,111.9	25
44.9	15.0	2.8	412.0	26
2,125.1	344.6	187.7	8,947.4	27
10.1	29.0	11.0	879.7	28
---	4.0	3.2	57.5	29
2,064.7	1,283.9	800.4	23,476.8	30
---	57.1	2.8	246.6	31
5.6	62.0	15.2	280.0	32
---	---	---	132.3	33
2,728.7	192.6	135.7	12,686.0	34
6.6	---	---	92.7	35
93.5	30.8	2.2	472.8	36
				37
186.4	27.6	8.3	1,910.5	38
73.1	32.0	9.5	1,015.6	39
282.6	54.1	34.1	4,848.1	40
83.5	179.5	163.2	2,553.9	41

ASSESSED VALUATION, TAX LEVIES, INDEBTEDNESS, REVENUES, AND EXPENDITURES BY OBJECT AND FUNCTION FOR THE COUNTY, TOWNS, AND VILLAGES IN SUFFOLK, 1980

EXPENDITURE BY FUNCTION ($000)

	MAJOR MUNICIPALITY	GENERAL GOVERNMENT		EDUCATION	
		Current Operations	Equipment and Capital Outlay	Current Operations	Equipment and Capital Outlay
1	SUFFOLK COUNTY	75,725.7	2,216.7	17,002.4	1,393.6
2	Babylon Town	9,840.6	37.3	---	---
3	Amityville	309.4	.1	---	---
4	Babylon	511.0	2.0	---	---
5	Lindenhurst	445.1	96.4	---	---
6	Brookhaven Town	5,681.2	1,688.0	---	---
7	Belle Terre	30.6	---	---	---
8	Bellport	103.4	8.7	---	---
9	Lake Grove	139.2	26.7	---	---
10	Old Field	47.3	.1	---	---
11	Patchogue	473.2	8.1	---	---
12	Poquott	6.4	.6	---	---
13	Port Jefferson	295.4	.5	---	---
14	Shoreham	9.4	.2	---	---
15	East Hampton Town	1,257.8	560.0	---	---
16	East Hampton Village	290.5	2.2	---	---
17	Sag Harbor Village	166.2	1.0	---	---
18	Huntington Town	6,192.0	1,038.3	---	---
19	Asharoken Village	36.7	---	---	---
20	Huntington Bay Village	100.9	---	---	---
21	Lloyd Harbor Village	116.4	---	---	---
22	Northport Village	335.1	8.5	---	---
23	Islip Town	10,612.6	783.4	---	---
24	Brightwaters Village	119.8	15.4	---	---
25	Ocean Beach Village	132.8	---	---	---
26	Saltaire Village	120.1	27.8	---	---
27	Riverhead Town	1,605.8	32.8	---	---
28	Shelter Island Town	288.5	.7	---	---
29	Dering Harbor Village	22.1	---	---	---
30	Smithtown Town	2,866.7	393.4	---	---
31	Head of the Harbor	34.2	---	---	---
32	Nissequogue	31.3	.4	---	---
33	The Branch	33.2	---	---	---
34	Southampton Town	1,715.2	1,107.5	---	---
35	North Haven	51.4	5.7	---	---
36	Quogue	76.7	10.3	---	---
37	Sag Harbor	See East Hampton Town			
38	Southampton Village	430.5	25.6	---	---
39	Westhampton Village	247.6	4.0	---	---
40	Southold Town	681.5	32.2	---	---
41	Greenport Village	85.4	.6	--	---

ASSESSED VALUATION, TAX LEVIES, INDEBTEDNESS, REVENUES, AND EXPENDITURES
BY OBJECT AND FUNCTION FOR THE COUNTY, TOWNS, AND VILLAGES IN SUFFOLK, 1980

EXPENDITURE BY FUNCTION ($000)

POLICE		OTHER PUBLIC SAFETY		HEALTH		
Current Operations	Equipment and Capital Outlay	Current Operations	Equipment and Capital Outlay	Current Operations	Equipment and Capital Outlay	
120,744.7	2,165.8	1,657.5	2,229.9	46,436.8	1,267.0	1
2,785.6	.6	1,418.4	109.0	241.8	.8	2
1,179.9	14.7	36.7	60.4	3.6	---	3
---	---	115.7	17.8	34.4	---	4
---	---	59.0	1.2	---	---	5
414.7	---	2,510.5	214.8	121.2	---	6
52.1	1.3	.3	---	---	---	7
---	---	5.6	---	---	---	8
---	---	35.8	---	---	---	9
44.7	6.2	6.4	---	---	---	10
---	---	60.9	13.5	---	---	11
---	---	.5	---	---	---	12
46.0	.1	37.1	---	.8	---	13
31.4	---	---	---	---	---	14
1,491.6	18.4	143.5	31.4	25.6	---	15
494.7	22.7	49.7	---	29.9	44.7	16
215.6	6.7	6.1	---	6.6	---	17
84.2	2.1	1,745.5	385.9	236.9	---	18
140.1	1.2	8.6	---	---	---	19
207.4	7.0	11.0	---	---	---	20
510.8	8.0	17.3	---	---	---	21
921.5	6.2	38.1	5.0	---	---	22
---	---	3,950.1	184.8	575.2	.4	23
---	---	7.2	---	.1	---	24
81.6	---	8.7	74.8	6.3	---	25
---	---	52.9	---	.5	---	26
2,017.7	113.7	123.2	43.1	35.5	.2	27
165.9	7.7	45.2	---	1.7	---	28
---	---	---	---	---	---	29
27.4	---	763.1	28.0	94.4	.1	30
84.2	---	---	---	---	---	31
101.8	---	3.6	---	---	---	32
2.3	---	8.8	---	---	---	33
2,775.0	69.5	246.4	41.2	170.8	---	34
.6	.2	1.6	.1	---	---	35
113.9	27.4	12.4	.2	---	---	36
						37
623.0	16.5	73.2	76.0	---	---	38
289.3	14.1	20.6	---	.1	---	39
1,296.6	3.6	102.0	.4	105.2	---	40
158.2	---	10.8	11.1	.2	---	41

ASSESSED VALUATION, TAX LEVIES, INDEBTEDNESS, REVENUES, AND EXPENDITURES
BY OBJECT AND FUNCTION FOR THE COUNTY, TOWNS, AND VILLAGES IN SUFFOLK, 1980

		EXPENDITURE BY FUNCTION ($000)					
		FIRE		TRANSPORTATION		ECONOMIC ASSISTANCE	
	MAJOR MUNICIPALITY	Current Operations	Equipment and Capital Outlay	Current Operations	Equipment and Capital Outlay	Current Operations	Equipment and Capital Outlay
1	SUFFOLK CO.	---	---	17,636.4	16,419.6	308,466.0	177.5
2	Babylon Town	---	---	7,180.7	8,505.9	579.8	---
3	Amityville	127.9	6.6	286.1	7.3	7.5	---
4	Babylon	95.6	9.8	467.7	124.0	9.7	---
5	Lindenhurst	294.3	74.6	858.1	266.9	53.4	---
6	Brookhaven Town	95.1	---	14,213.2	2,746.5	540.3	---
7	Belle Terre	25.0	---	30.3	---	---	---
8	Bellport	---	---	50.7	.8	---	---
9	Lake Grove	---	---	250.1	17.3	---	---
10	Old Field	18.7	---	5.2	---	---	---
11	Patchogue	192.3	.9	335.8	96.0	5.4	---
12	Poquott	---	---	12.9	---	---	---
13	Port Jefferson	---	---	417.7	---	---	---
14	Shoreham	53.6	---	17.5	---	---	---
15	East Hampton Town	149.4	---	1,168.8	1,098.5	60.0	---
16	East Hampton	206.1	8.4	410.4	61.7	---	---
17	Sag Harbor	67.7	8.8	165.3	12.0	1.0	---
18	Huntington Town	83.6	---	9,636.8	1,255.6	501.9	7.9
19	Asharoken	7.2	---	4.6	---	---	---
20	Huntington Bay	---	---	28.9	---	---	---
21	Lloyd Harbor	---	---	207.0	.9	---	---
22	Northport	180.5	14.4	270.7	52.3	1.1	---
23	Islip Town	340.5	---	10,389.6	5,056.5	1,202.7	---
24	Brightwaters	77.2	---	74.5	---	.5	---
25	Ocean Beach	33.0	---	64.7	---	---	---
26	Saltaire	13.4	---	42.2	---	---	---
27	Riverhead Town	---	---	1,121.5	122.8	86.5	---
28	Shelter Is. Town	---	---	243.8	1.8	3.2	---
29	Dering Harbor	3.3	---	4.9	---	---	---
30	Smithtown Town	.8	---	8,012.7	476.0	179.1	---
31	Head of the Harbor	20.7	---	42.6	---	---	---
32	Nissequogue	26.6	3.6	33.8	1.6	---	---
33	The Branch	42.6	---	42.0	---	---	---
34	Southampton Town	300.5	1.5	2,367.4	145.4	35.7	.7
35	North Haven	17.7	---	4.6	---	---	---
36	Quogue	10.2	17.0	111.6	32.7	---	---
37	Sag Harbor	See East Hampton Town					
38	Southampton	64.0	14.5	354.3	22.4	---	---
39	Westhampton Beach	34.8	35.6	256.7	17.6	.3	---
40	Southold Town	39.6	40.0	1,653.4	71.2	13.7	---
41	Greenport Village	45.1	---	157.6	---	---	---

ASSESSED VALUATION, TAX LEVIES, INDEBTEDNESS, REVENUES, AND EXPENDITURES
BY OBJECT AND FUNCTION FOR THE COUNTY, TOWNS, AND VILLAGES IN SUFFOLK, 1980

EXPENDITURE BY FUNCTION ($000)						
CULTURE-RECREATION		HOME AND COMMUNITY SERVICES				
		Utilities		Other		
Current Operations	Equipment and Capital Outlay	Current Operations	Equipment and Capital Outlay	Current Operations	Equipment and Capital Outlay	
9,724.0	2,944.4	8,217.0	50,496.4	8,537.6	87.5	1
4,395.9	559.0	715.6	613.9	2,811.3	4,621.9	2
58.9	.5	---	---	51.1	11.1	3
152.9	50.3	---	---	377.4	112.5	4
306.9	7.7	---	---	432.0	23.1	5
4,998.5	781.2	209.3	19.8	4,041.5	176.5	6
24.3	---	3.3	---	45.4	---	7
281.1	12.8	---	---	173.4	2.6	8
24.6	.5	---	---	151.5	---	9
2.6	---	---	---	3.4	---	10
259.2	15.8	61.7	15.8	428.9	2.0	11
4.0	---	---	---	17.1	---	12
199.2	---	---	---	54.9	25.8	13
16.9	---	---	---	16.8	---	14
500.8	103.2	29.6	---	646.0	195.2	15
174.8	6.5	---	---	110.0	8.1	16
37.1	---	59.6	53.8	19.7	125.0	17
4,511.9	961.7	3,389.4	253.8	4,754.1	253.8	18
---	---	---	---	29.8	2.3	19
---	---	---	---	1.2	---	20
46.8	---	---	---	91.7	---	21
60.7	.3	151.1	5.8	131.1	5.7	22
5,919.0	2,590.9	1,144.2	24.5	6,491.3	1,318.9	23
58.3	.4	.3	---	258.7	9.5	24
55.5	---	98.4	353.5	126.1	16.3	25
65.0	---	32.0	6.7	23.2	10.5	26
359.1	168.9	568.8	178.9	371.8	1,464.6	27
46.7	---	---	---	34.5	---	28
6.5	---	4.0	---	9.6	---	29
4,851.5	177.8	965.1	139.5	1,566.8	849.8	30
5.1	---	---	---	---	---	31
---	---	---	---	.1	---	32
3.4	---	---	---	.1	---	33
419.2	38.0	298.1	23.7	1,300.7	1,301.2	34
1.0	.2	---	---	9.2	.4	35
15.0	5.3	---	---	6.4	.6	36
						37
128.0	7.4	---	---	15.2	24.1	38
46.4	---	---	---	5.1	1.8	39
223.6	40.7	24.1	---	337.6	94.5	40
10.0	---	1,629.1	14.9	31.3	56.9	41

Source: Special Report on Municipal Affairs, 1980
Legislative Document No. 92
Edward V. Regan, State Comptroller
New York State Office of the State Comptroller

ASSESSED VALUATION, TAX LEVIES, INDEBTEDNESS, REVENUES, AND EXPENDITURES
BY OBJECT AND FUNCTION FOR THE COUNTY, TOWNS, AND VILLAGES IN SUFFOLK, 1980

DEFINITION OF TERMS

	COUNTY	TOWN	VILLAGE
ASSESSED VALUATION ($000)	This represents the total valuation of real property as shown on assessment rolls completed in 1979 for the levy of taxes for fiscal years ended in 1980.		This is the assessed valuation of real property taxable for village purposes as shown on assessment rolls used for the levy of taxes for fiscal years ended in 1980.
Taxable ($000)	This is the assessed valuation of taxable real property.		
Exempt ($000)	This is the assessed valuation of real property which is not taxable.		Does Not Apply
STATE EQUALIZATION RATE	STATE QUALIZATION RATE: This is the rate determined by the State Board of Equalization and Assessment to indicate the ratio of the assessed valuation to the full valuation of taxable real property.		
CONSTITUTIONAL REAL ESTATE TAX LIMIT PROVISIONS	This pertains to the maximum amount of real property taxes that may be raised pursuant to the State Constitution (Art VIII, Sec. 10). This consists of a percentage limitation for operating purposes plus budgetary appropriations for debt service (with a few exceptions) and capital improvements for which a period of probable usefulness has been determined by law.	Does Not Apply	Same as County
Limit for Operating Purposes	The tax limitations for operating purposes range from 1 1/2% to 2% of the 5 year average full valuation of real property taxable for county purposes.	Does Not Apply	The tax limit for operating purposes is 2% of the 5 year average full valuation of taxable real property.

ASSESSED VALUATION, TAX LEVIES, INDEBTEDNESS, REVENUES, AND EXPENDITURES
BY OBJECT AND FUNCTION FOR THE COUNTY, TOWNS, AND VILLAGES IN SUFFOLK, 1980

DEFINITION OF TERMS

	COUNTY	TOWN	VILLAGE
Tax Levy Subject to	The tax levy subject to limit is equal to the total tax levy minus appropriations for debt service (with a few exceptions), and budgetary appropriations for which a period of probable use has been determined by law.	Does Not Apply	Same as County
TAX LEVY ($000)	This is the total amount of real property taxes levied by a county after deducting sales tax credits and amounts paid by towns to reduce the county levy.	Does Not Apply	This is the total amount of real property taxes levied for village purposes for fiscal years ended in 1980.
TAX COLLECTION PERFORMANCE	Does Not Apply	Does Not Apply	This is the percentage of all current real property taxes collected during fiscal year

INDEBTEDNESS

ISSUED DURING FISCAL YEAR	These are the proceeds of borrowings received through the issuance of bonds, bond anticipation notes, and other notes.
PAID DURING FISCAL YEAR	This represents the payment of principal on bonds, bond anticipation notes, and other notes. (Redemption of bond anticipation notes from the proceeds of bonds is included.)
OUTSTANDING AT END OF YEAR TOTAL DEBT OUTSANDING	This includes all debt outstanding at end of year.
Not Subject to Limit	This includes outstanding bonds, bond anticipation notes, and other notes which are not chargeable to the State Constitutional debt limit.
Subject to Limit	This includes outstanding bonds, bond anticipation notes, and other notes which are chargeable to the State Constitutional debt limit.
CONSTITUTIONAL DEBT LIMIT	The State Constitutional debt limit is 7% of the 5 year average full valuation of taxable real property.

ASSESSED VALUATION, TAX LEVIES, INDEBTEDNESS, REVENUES, AND EXPENDITURES
BY OBJECT AND FUNCTION FOR THE COUNTY, TOWNS, AND VILLAGES IN SUFFOLK, 1980

DEFINITION OF TERMS

REVENUES

	COUNTY	TOWN	VILLAGE
REAL PROPERTY TAXES ($000)			
Taxes & Assessments	This represents the total amount of ad valorem real property taxes (taxes levied according to real property value) in the county; plus special assessments levied on property on the basis of benefit.		
Other Tax Items	This includes interest and penalties on taxes (inclusive of water and sewer rents) settlement of railroad taxes, payments in lieu of taxes, gain from sale of tax acquired property, town payments to reduce tax levy, and unneeded reserve for delinquent taxes.	This includes interest & penalties on taxes (inclusive of water and sewer rents), penalties on assessments, settlement of railroad taxes, payment in lieu of taxes and gain from the sale of tax acquired property.	These include interest and penalties on taxes (inclusive of water and sewer rents), penalties on assessments, payments in lieu of taxes, gain from sale of tax acquired property and unneeded reserve for delinquent taxes.
NON-PROPERTY TAXES			
Sales Tax ($000)	This includes receipts retained by the county from a county sales tax.	This includes receipts from sales tax distributed to the town by the county.	This includes receipts from sales tax distributed to the village by the county.
Other Taxes ($000)	This is a total of all other non-property taxes received by a county.	This represents a franchises for the use of streets, highways, etc.	This includes receipts from utilities gross percent tax imposed by villages, franchises, etc.

ASSESSED VALUATION, TAX LEVIES, INDEBTEDNESS, REVENUES, AND EXPENDITURES
BY OBJECT AND FUNCTION FOR THE COUNTY, TOWNS, AND VILLAGES IN SUFFOLK, 1980

DEFINITION OF TERMS

REVENUES (Cont'd)

	COUNTY	TOWN	VILLAGE
INTERGOVERNMENTAL REVENUES			
State Aid ($000)	This is the total of aid from the State for various categories including general purposes, education, public safety, health, transportation, social services, economic assistance and opportunity, culture and recreation, home and community services and natural resources.	This includes receipts from the State for per capita aid (revenue sharing), mortgage tax, maintenance, operation and construction of sewage treatment facilities, highways, loss of railroad tax, navigation law enforcement, social services, youth programs, recreation for elderly, etc.	This includes receipts from the State for per capita aid (revenue sharing), mortgage tax, maintenance, operation and construction of sewage treatment facilities, loss of railroad tax, youth programs, recreation for elderly, etc.
Federal Aid ($000)	This is the total of Federal aid for the various categories enumerated under State aid.	This includes receipts for Federal Revenue Sharing, construction of sewage treatment facilities, community development, etc.	
Other Governments	This includes revenues received from other local governments.		
UTILITY REVENUES	This represents receipts from the operation of a sewer or water system.		This represents receipts from the operation of a water, sewer, electric, gas or steam system.
ALL OTHER REVENUES	This includes all revenues not otherwise classified such as departmental income, various fees, licenses and permits, repayments, various rentals and charges, use of money and property, etc.	This consists of revenues not otherwise classified such as licenses, permits, rentals, departmental fees and charges, sales, reimbursements, recoveries, fines, forfeits, etc.	

ASSESSED VALUATION, TAX LEVIES, INDEBTEDNESS, REVENUES, AND EXPENDITURES
BY OBJECT AND FUNCTION FOR THE COUNTY, TOWNS, AND VILLAGES IN SUFFOLK 1980

DEFINITION OF TERMS

EXPENDITURES

Expenditures for Municipalities are included in two sections of this table, Expenditures by Object and Expenditure by Function. Expenditures are reported separately under these titles to accommodate varying information needs.

Generally, the same dollar amounts are reported twice, but categorized differently. Therefore, the total Expenditures by Function is equal to total Expenditures by Object exclusive of debt service and capital outlay.

EXPENDITURES BY OBJECT

	COUNTY	TOWN	VILLAGE
CURRENT OPERATIONS	This category represents total expenditures for operating costs. Included in Current Operations are expenses incurred for personal services, employee benefits, and contractual expenses.		
Personal Services	Total Expenditures for salaries and wages are shown under personal services.		
Employee Benefits	Employee benefits consist of the municipality's share of State retirement, police and fire retirement, pension fund, social security, workmen's compensation, life insurance, disability insurance, hospital and medical insurance, etc.		
Contractual Expenses	Contractual expenses represents all operating costs exclusive of personal services and employee benefits.		
EQUIPMENT AND CAPITAL OUTLAY	Included in this category are expenses incurred for equipment purchases, and the construction, improvement and acquisition of fixed assets (municipal facilities - public buildings, real property, streets, highways, bridges and sewers.) This total does not include expenditures for supplies. Supplies are items which are not capitalized and when consumed are replaced as opposed to being repaired. (Supplies would be reported as a contractual expense.		
DEBT SERVICE			
Principal	This consists of principal payments for the redemption of bonds and notes.		
Interest	This consists of interest payments on bond and notes.		

ASSESSED VALUATION, TAX LEVIES, INDEBTEDNESS, REVENUES, AND EXPENDITURES
BY OBJECT AND FUNCTION FOR THE COUNTY, TOWNS, AND VILLAGES IN SUFFOLK, 1980

DEFINITION OF TERMS

EXPENDITURES BY FUNCTION

	COUNTY	TOWN	VILLAGE
General Government	This includes expenditures for executive, legislative, judicial, and financial operations.		
Education	This includes expenditures for community colleges and other educational costs.	Does Not Apply	
Police	This represents expenditures for police services including sheriff, jail, rehabilitation, services, probation, etc.	This includes expenditures for police service.	
Fire	Does Not Apply	This includes expenditures for fire prevention and protection.	
Other Public Safety	This consists of total expenditures for fire protection & prevention plus other public safety expenditures such as Bldg. Inspectors, Dog Warden, Examining Boards, etc.	This includes expenditures for public safety not included under police or fire (e.g. Dog Warden, Bldg. Inspection, Civil Defense, Examining Bd. of Plumbers, Electricians, Etc.)	
Health	This represents total expenditures for county medical facilities, medical personnel, ambulance service, & all other health service expenditure.	This consists of expenditures for Public Health, Nursing Services, Registrar of Vital Statistics, Ambulance, etc.	
Transportation	This item includes expenditures for maintenance & improvement of county roads & bridges, landscaping of roads, public transportation, etc.	This includes expenditures for maintenance and improvements of roads and bridge snow removal, street lighting, public transportation, etc.	

ASSESSED VALUATION, TAX LEVIES, INDEBTEDNESS, REVENUES, AND EXPENDITURES
BY OBJECT AND FUNCTION FOR THE COUNTY, TOWNS, AND VILLAGES IN SUFFOLK, 1980

DEFINITION OF TERMS

EXPENDITURES BY FUNCTION (Cont'd)

	COUNTY	TOWN	VILLAGE
Economic Assistance	This consists of expenditures to promote economic welfare of the municipalities and its residents.		
Culture & Recreation	This consists of expenditures for cultural activities, parks, playgrounds, youth & adult recreation, celebrations, etc.		
HOME & COMMUNITY SERVICES			
Utilities	These are expenditures for the administration & operation of utility systems.	This consists of expenditures for the operation & administration of the water or sewer system.	
Other	This includes expenditures for refuse and garbage collection and disposal, cemeteries, drainage, conservation, etc.		



CORAM - Suffolk County Health and Social Services Offices



DIX HILLS - Fire Department Station

SOURCES for HELP

SOURCES FOR HELP

"Sources for Help" has been compiled from a variety of directories noted below. If the information provided in the following list does not address a particular problem, there are a few organizations that may be able to offer additional suggestions for a solution to the problem.

You may also contact the Suffolk County Department of Social Services by calling the ASK information and referral number 348-4047. Information about additional organizations is included in the comprehensive "Directory of Community Services" available from the Suffolk Community Council for a donation.

SOURCES: Senior Umbrella Directory, Huntington, Suffolk County Office for the Aging. August, 1983.
1980-1981 Directory Community Services for Senior Citizens, Suffolk County Office for the Aging, 1980.
Where to Secure Help, Suffolk Community Council, March 1982

SOURCES FOR HELP (Cont'd)

HOTLINES

Alcohol Abuse		654-1124
Ambulance, Fire		924-5252
When your local fire department or ambulance number is not available		
Arson		654-1211
To report cases of suspected arson		
Child Abuse		(800) 342-3720
Consumer Information & Complaints	West Suff.	360-4600
	East Suff.	727-6545
Crisis Intervention		751-7500
Dental Care		928-5252
Family Planning	West Suff.	348-2772
	East Suff.	727-2999
Fire		911
Food Stamps		(800) 342-3710
Gambling		585-7171
Gay	6:00-9:00 p.m.	666-0698
Handicap		348-5345
Health Information:	General	348-2736
	Pregnancy	348-2733
	Prenatal	348-2725
Poison Control		542-2323
Police		911
In the East End dial "0"		
Public Health Emergencies		360-5555
After 5 p.m. or on weekends & holidays		
Rape and Spouse Abuse		360-3606
Red Cross		475-6202
Runaways		(800) 621-4000
Senior Citizens	W. Suff.	234-2525
	E. Suff.	548-3333
Veneral Disease		348-2847

TOLL FREE NUMBERS

N.Y.S. Senior Citizen Hot Line	(800) 342-9871
Blue Cross/Blue Shield	(800) 342-9816
Cancer Information - Tape:	(800) 462-1884
Info:	(800) 462-7255
Consumer Produce Safety	(800) 648-2772
N.Y.S. Dept. of Social Services	(800) 342-3715
Adult Services	Ext. 49440
Food Stamps	Ext. 47784
Foster Grandparents Program & Retired Sr. Volunteer Prgm. & Sr. Companion Program	(800) 424-8580
N.Y.S. Energy Dept.	(800) 342-3722
N.Y.S. Advocate for the Disabled	(800) 522-4369
Public Service Commission Unresolved Complaints (Utility Companies)	(800) 342-3377
Termination Notices	(800) 342-3355
Energy Audits	(800) 342-3237
N.Y.S. Legislative Hotline	(800) 342-9860
Tourist Information	(800) 342-3810
Veterans Information	(800) 442-5882
Medicare Part A Info.	(800) 962-3622
Medicare Part B Info.	(800) 442-8430
U.S. Inspector General (Hears Complaints about any Department of Health & Human Services Programs; i.e. Social Security, Social Services)	(800) 368-5779
Hill-Burton Hospitals (For free or reduced charged hospital care)	(800) 638-0742
Hearing Aid Helpline	(800) 521-5247
Better Hearing Institute	(800) 424-8576
N.Y.S. Insurance Dept. (Medicare Supplement & Other Insurance Policies)	(800) 342-3736
National Health Information Clearing House	(800) 336-4797
N.Y.S. Dept. of Motor Vehicles	(800) 342-3823
N.Y.S. Cable TV Commission	(800) 342-3330

OTHER NUMBERS TO CALL FOR INFORMATION ABOUT PROGRAMS AND SERVICES

Catholic Charities Northwest Community Life Center*	543-6200
Family Service League*	421-5210,421-5212
Jewish Assoc. for Services For the Aging	348-4139
Mental Health Assoc. in Suffolk County	273-4466
Response - 24 Hour Hot Line	751-7500
Suffolk County Office for the Aging*	234-2525
Sr. Citizen Hot Line	348-5328
Community Service Rep.	348-5300
Suffolk County Dept. of Health Services Info. & Referral	348-2736
Suffolk County Dept. of Social Services* Hungtington Satellite	673-3006
United Way of L.I.*	249-1100
Victims Info. Bureau of Suffolk*	360-3730

*Part of the ASK Information & Referral System

ADOPTION

Suffolk County Dept. of Social Services
P.O. Box 2000
10 Oval Dr.
Hauppauge, N.Y.
348-4257

AGED

American Assoc. of Retired Persons
91 East Main St.
Bay Shore, N.Y. 11706
666-1600

Catholic Charities, Bi-County Center
143 Schleigel Blvd.
Amityville, N.Y. 11701
842-1400

Jewish Assoc. for Services for the Aged
22 Lawrence Ave.
Smithtown, N.Y. 11787
724-6300

Retired Sr. Volunteer Prog. (RSVP)
1 West Main St.
Smithtown, 11787

East Hampton	324-2100
Mastic Beach	924-7787
Riverhead	369-2774
Smithtown	979-9490
Southold	765-1100

Suffolk County Office for the Aging
65 Jetson Lane
Central Islip, N.Y. 11722
234-2525
2nd Floor, County Center
Riverhead, N.Y. 11901
548-3888
Senior Citizen Hotline

Western Suffolk	234-2525
Eastern Suffolk	548-3333

Community Service Project
234-2525
Provides case management social work services including information and referral and follow-up at community locations or through home visits.

Home Care Program:

Babylon	957-3119
Brookhaven	732-5610
Huntington	549-8577
Islip	224-5685
Riverhead	727-3993

Township and Village Recreation Programs - Senior Citizens

Babylon	957-3119	Smithtown	360-7616
Brookhaven	654-7800	Southampton	728-4554
Huntington	351-3253	Southold	765-1800
Islip	224-5340	Amityville Village	475-4326
Riverhead	727-3200	Patchogue Village	264-6000
Shelter Island	749-0015	Port Jefferson Village	473-4724

ALCOHOLISM

L.I. Council on Alcoholism
Suffolk Office
2 Library Ave.
Westhampton Beach, N.Y. 11978
288-6655

Suffolk County Dept. of Health Services
Division of Mental Health Services
225 Rabro Drive East
Hauppauge, N.Y. 11788
348-2814

ALZHEIMER'S DISEASE

Alzheimer's Disease & Related Disorders Assoc.
5 Patricia Lane
North Patchogue, N.Y. 11772
289-6646

ANTI-POVERTY PROGRAMS

Economic Opportunity Council of Suffolk, Inc.
98 Austin St.
Patchogue, N.Y. 11772
289-5800

ARMED FORCES

American Red Cross, Suffolk Chapter
99 South St.
Patchogue, N.Y. 11772
475-6202

ARTHRITIS

Arthritis Foundation, L.I. Division
501 Walt Whitman Rd.
Melville, N.Y. 11746
427-8272

BILINGUEL SERVICES

La Union Hispanica
244 East Main St.
Patchogue, N.Y. 11772
289-1857

PRONTO of L.I., Inc.
128 Pine Aire Dr.
Bay Shore, N.Y. 11706
231-8290

BIRTH DEFECTS

March of Dimes Birth Defects Foundation, L.I. Chapter
2 Robbins La.
Jericho, N.Y. 11753
433-7000

St. Charles Hospital-Ambulatory Services
200 Belle Terre Rd.
Port Jefferson, N.Y. 11777
473-2800 Ext. 6300

United Cerebral Palsy of N.Y.S., Inc.
Suffolk County Committee
159 Indian Head Rd.
Commack, N.Y. 11725
543-5100

BLIND AND VISUALLY HANDICAPPED

Burrwood Industrial Home for the Blind
Jennings Road
Cold Spring Harbor, N.Y. 11724
367-4000

Industrial Home for the Blind
57 Willoughby St.
Brooklyn, N.Y. 11201
(212)522-2122

Catholic Charities, Services for the Blind and Visually Impaired
143 Schleigel Blvd.
Amityville, N.Y. 11701
842-1400

N.Y.S. Commission for the Blind and Visually Handicapped
175 Fulton Ave. Rm. 402
Hempstead, N.Y. 11550
538-7070

Guide Dog Foundation for the Blind, Inc.
109-19 72nd Ave.
Forest Hills, N.Y. 11375
(212)263-4885
Training Center:
371 Jericho Turnpike
Smithtown, N.Y. 11787
265-2121

See also Special Schools for Special Needs, this volume.

BLOOD

Long Island Blood Services
155 Duryea Rd.
Melville, N.Y. 11747
752-7300

BURIAL ASSISTANCE

Suffolk County Department of Social Services
P.O. Box 2000
10 Oval Drive
Hauppauge, N.Y. 11788
348-4000

BUSINESS

S.C.O.R.E. (Service Corps of Retired Executives)
151 W. Carver St.
Chamber of Commerce Bldg.
Huntington, N.Y. 11743

CAMPS

Suffolk Cooperative Library System
286-1000
Publishes a directory, Summer Camps in Suffolk County which is available for review in all libraries. See list of Libraries, this volume.

CANCER

American Cancer Society, L.I. Division
535 Broad Hollow Rd.
Melville, N.Y. 11747
420-1111

Cancer Care, Inc. and National Cancer Foundation
One Park Ave.
New York, N.Y. 10016
(212)679-5700
20 Crossways Park North
Woodbury, N.Y. 11797
364-8130

CHILD ABUSE

N.Y.S. Dept. of Social Services
40 North Pearl St.
Albany, N.Y. 12243
(800)342-3720

CONSUMER INFORMATION & PROTECTION

L.I. Better Business Bureau
435 Old Country Rd.
Westbury, N.Y. 11590
334-7662

Suffolk County Dept. of Consumer Affairs
North County Center Bldg. 340
Veterans Memorial Hwy.
Hauppauge, N.Y.
360-4618

Tele - C.U.E. (Corness University Extension)
246 Griffing Ave.
Riverhead, N.Y. 11901
727-7850

CONTRIBUTORS INFORMATION

National Information Bureau
419 Park Ave. South
New York, N.Y. 10016
(212)532-8595

COUNSELING

Catholic Charities, Diocese of Rockville Centre
143 Schleigel Blvd.
Amityville, N.Y. 11701
842-1400

The Ministries
2229 Route 112
Coram Pond Plaza
Coram, N.Y. 11727
736-4800

Family Service League Inc. of S.C.
642 New York Ave.
Huntington, N.Y. 11743
427-2768

Society of St. Vincent de Paul
2775 Sunrise Hwy.
Islip Terrace, N.Y. 11752
277-9600

Jewish Community Services of L.I.
24 Lawrence Ave.
Smithtown, N.Y. 11787
724-6300

YMCA of Long Island, Inc.
165 Beverly Rd.
Huntington Station, N.Y. 11746
673-6260

DAY CARE

Suffolk County Dept. of Social Services
P.O. Box 2000, 10 Oval Dr.
Hauppauge, N.Y. 11788
348-4277
See also list of Day Care Centers, this volume.

DEAF AND HARD OF HEARING

Catholic Charities Services for the Deaf
143 Schleigel Blvd.
Amityville, N.Y. 11701
(Voice) 842-1400 Ext. 113
(TTY) 842-1540

Cleary School for the Deaf
301 Smithtown Blvd.
Lake Ronkonkoma, N.Y.
558-0530

Suffolk Hearing and Speech Center, Inc.
North Montgomery Ave.
Bay Shore, N.Y. 11706
665-7772

DENTAL CARE

Suffolk County Dental Society
850 Veterans Memorial Hwy.
Hauppauge, N.Y.
265-6924
Emergency 928-2223

DIABETES

American Diabetes Assoc.
N.Y. Affiliate, L.I. Chapter
401 Broadhollow Rd.
Melville, N.Y. 11747
752-1752

DISABLED

Suffolk County Office of Handicapped Services
65 Jetson La.
Central Islip, N.Y. 11722
348-5340

DISASTER SERVICES

American Red Cross, Suffolk County Chap.
99 South St.
Patchogue, N.Y. 11772
475-6202

The Salvation Army
211 Blue Point Ave.
Blue Point, N.Y. 11715
363-6100

DISCRIMINATION

National Association for the Advancement of Colered People (NAACP)
P.O. Box 1
Port Jefferson, N.Y. 11777
246-5123

Suffolk County Human Rights Commission
65 Jetson Lane
Central Islip, N.Y. 11722
348-5380

DIVORCE AND SEPARATION

East End Project/East End Crisis Center
County Road 39
Southampton, N.Y. 11968
283-4440

Family Service League, Inc. of Suffolk County
642 New York Ave.
Huntington, N.Y. 11743
427-1768

National Organization for Women (NOW)

P.O. Box 1293, Bridgehampton 11932	537-3688
P.O. Box 565, Northport 11768	265-0790
P.O. Box 330, Stony Brook 11790	265-9181

DRUG ABUSE

South Oaks Hospital
400 Sunrise Hwy.
Amityville, N.Y. 11701
264-4000

Suffolk County Dept. of Health Services
Division of Drug Abuse Services
225 Rabro Drive
Hauppauge, N.Y. 11788
348-2791

EDUCATION

See Education Section, this volume

EMERGENCY FOOD

Helping Hands Rescue Mission
255 Broadway
Huntington, N.Y. 11743
351-8538

Suffolk County Dept. of Social Service
10 Oval Dr.
Hauppauge, N.Y.
348-4000

EMPLOYMENT, TRAINING & VOCATIONAL GUIDANCE

Board of Cooperative Educational Services (BOCES)
215 Old Riverhead Rd.
Westhampton Beach, N.Y. 11978 288-6400
201 Sunrise Highway
Patchogue, N.Y. 11772 289-2200
507 Deer Park Road
Dix Hills, N.Y. 11746 549-4900
See also BOCES, this volume

Federation Employment & Guidance Svc.
22 Lawrence Ave.
Smithtown, N.Y. 11787
724-6300

New York State Job Service
1510 5th Avenue
Bay Shore, N.Y. 11706 666-0206
117 Main St.
Bridgehampton, N.Y. 11932 537-3812
New York State Office Building
Vets Memorial Highway
Hauppauge, N.Y. 11788 979-5440
1800 New York Ave.
Huntington Station,
N.Y. 11746 673-1500
55 Medford Ave.
Patchogue, N.Y. 11722 654-1000
75 East Main St.
Riverhead, N.Y. 11901 727-4340

Suffolk County Department of Labor
Veterans Memorial Hwy.
Hauppauge, N.Y. 11788
360-4800

FAMILY PLANNING

Family Life Promotion of N.Y.
P.O. Box 489
Smithtown, NB.Y. 11787
929-6044

Planned Parenthood of S.C.
17 E. Carver St.
Huntington, N.Y. 11743 427-7154
127 S. Ocean Ave.
Patchogue, N.Y. 11772 475-5706
1265 Sunrise Hwy.
Bay Shore, N. Y. 11706 665-4343

S.C. Dept. of Health Services
225 Rabro Drive East
Hauppauge, N.Y. 11788
Eastern Suffolk 727-2999
Western Suffolk 348-2772

S. C. Dept. of Social Services
P.O. Box 2000
10 Oval Dr.
Hauppauge, N.Y. 11788 348-4291
348-4296

FINANCIAL ASSISTANCE

S. C. Dept. of Social Services
P.O. Box 2000
10 Oval Drive
Hauppauge, N.Y. 11788
348-4000

FOOD PANTRIES

See Emergency Food

FOOD STAMPS

Suffolk County Dept. of Social Services
Food Stamp Outreach
P.O. Box 2000
10 Oval Drive
Hauppauge, N.Y. 11788
348-4468

FOSTER CARE
Suffolk County Dept. of Social Services
P.O. Box 2000
10 Oval Drive
Hauppauge, N.Y. 11788
348-4275

FOSTER GRANDPARENTS
Foster Grandparents Program
325 West Main St.
Babylon, N.Y. 11702

GAMBLING
Gamblers Anonymous & Gam-Anon
Suffolk Answering Service 586-7171

GONORRHEA
See Veneral Disease

HEALTH CENTERS
Suffolk County Dept. of Health Svcs.
225 Rabro Drive East.
Hauppauge, N.Y. 11788 348-2713
Provides diagnostic and therapeutic medical care and other patient treatment programs. Services available differ by location:

Bay Shore Health Center
1700 Union Blvd.
Bay Shore, N.Y. 11706
666-2600

Brentwood Family Health Center
1734 Brentwood Rd.
Brentwood, N.Y. 11717
231-6600

Martin Luther King, Jr.
Community Health Center
1556 Straight Path
Wyandanch, N.Y. 11798

North Brookhaven Health Center
3600 Route 112
Coram, N.Y. 11727

Riverhead Health Center
Suffolk County Center
Riverhead, N.Y. 11901
727-4700 Ext. 361

South Brookhaven Health Ctr., East
Bayview Drive
Mastic Beach, N.Y. 11951
281-1830

South Brookhaven Health Ctr., West
365 East Main St.
Patchogue, N.Y. 11772
758-9000

Tri-Community Health Center
1080 Sunrise Highway
Amityville, N.Y. 11701
842-9562

HEALTH INFORMATION
Suffolk County Dept. of Health Services
225 Rabro Drive
Hauppauge, N.Y. 11788
348-2736

HEART DISEASE
The American Heart Association
Suffolk Chapter
600 Johnson Ave.
Bohemia, N.Y. 11716
567-7900

HIGH BLOOD PRESSURE

Suffolk County Department of Health Services
Hypertension Program
225 Rabro Drive
Hauppauge, N.Y. 11788
348-2836

HOME CARE/HOMEMAKER SERVICES

Suffolk County Dept. of Health Svcs.
225 Rabro Dr.
Hauppauge, N.Y. 11788
348-2761

Suffolk County Dept. of Social Svcs.
P.O. Box 2000
10 Oval Dr.
Hauppauge, N.Y. 11788
348-4000

HOMELESS PERSONS

Suffolk County Dept. of Social Service
P.O. Box 2000
10 Oval Drive
Hauppauge, N.Y. 11788
348-4000

The Salvation Army
211 Blue Point Ave.
Blue Point, N.Y. 11715

HOSPITALS

Nassau-Suffolk Hospital Council, Inc.
560 Broadhollow Rd.
Melville, N.Y. 11746
752-1355
See list of Hospitals, this volume

HOUSING

Suffolk Community Development Corp.
625 Middle Country Rd.
Coram, N.Y. 11727
698-8201

S.C.D.S.S.
P.O. Box 2000
10 Oval Drive
Hauppauge, N.Y. 11788
348-4000

Suffolk Housing Services (The Ministries)
Hauppauge Center, Rm. 220
550 Smithtown By Pass
Hauppauge, N.Y. 11788
724-6920
See Housing Section, this volume

INFORMATION & REFERRAL

S.C. Dept. of Social Services:
ASK Information and Referral Service
P.O. Box 2000
10 Oval Dr.
Hauppauge, N.Y. 11788
348-4047

Suffolk Community Council
One Edgewood Ave.
Smithtown, N.Y. 11787
979-9070

LEARNING DISABILITIES

Suffolk Association for Children with Learning Disabilities
The Hills School
645 Half Hollow Rd.
Dix Hills, N.Y. 11746
586-3332
See also Special Schools for Special Needs, this volume

LEGAL ASSISTANCE

Legal Aid Society of Suffolk, Inc.
260 W. Main St.
Bay Shore, NY. 11706
665-5300

Nassau/Suffolk Law Svcs.
Committee, Inc.
77 E. Main St.
Bay Shore, N.Y. 11706
666-1225

Suffolk County Bar Association
4175 Veterans Memorial Hwy.
Ronkonkoma, N.Y. 11779
981-1600

LUNG DISEASE
American Lung Association of Nassau-Suffolk
405 Ostrander Ave.
Riverhead, N.Y. 11901
727-2155

MATERNITY SERVICES
See Pregnancy

MEDIATION (Neighborhood & Domestic)
Community Mediation Center
356 Middle Country Rd.
Coram, N.Y. 11727
736-2626

MEDICAID
Suffolk County Dept. of Social Service
P.O. Box 2000
10 Oval Dr.
Hauppauge, N.Y. 11788
348-4315
Child Health Assurance Program (CHAP)
348-4291

MEDICAL CARE
Suffolk County Medical Society
850 Veterans Memorial Hwy.
Hauppauge, N.Y. 11788
265-6666
See also Hospitals, this volume

MEDICARE
U.S. Social Security Administration-Department of Health and Human Services

124 West Main St., Babylon, N.Y. 11702	549-8871
740 Walt Whitman Rd., Melville, N.Y. 11747	549-8871
75 Oak St. Patchogue, N.Y. 11772	597-9723
518 B. East Main St., Riverhead, N.Y. 11901	765-1416

MENTAL HEALTH
Suffolk County Department of Health Services
Division of Mental Health Services
225 Rabro Drive East
Hauppauge, N.Y. 11788
348-2815
Alcohol Problems 348-2814
Psychiatric Services provided at the following centers:

Bay Shore Mental Health Center	666-2600
Brentwood Mental Health Center	231-6600
Consultation Services Center (Court, Probation, Social Services)	360-4362
Farmingville Mental Health Center	451-4600
Riverhead Mental Health Center	727-4700 Ext. 349,350

Suffolk County Mental Health Assoc.
P.O. Box 519
Brentwood, N.Y. 11717
273-4466

MENTAL RETARDATION

Association for the Help of Retarded Children, Suffolk Chapter
2900 Veterans Memorial Highway
Bohemia, N.Y. 11716
585-0100

Board of Cooperative Education Services (BOCES)
215 Old Riverhead Rd.
Westhampton Beach, 11978
288-6400
201 Sunrise Highway
Patchogue, N.Y. 11772
289-2200
507 Deer Park Rd.
Dix Hills, N.Y. 11746
549-4900

Skills Unlimited, Inc.
405 Locust Ave.
Oakdale, N.Y. 11769
567-3320

Suffolk County Dept. of Health Svcs.
Division of Community Mental Health Svcs.
225 Rabro Dr. East
Hauppauge, N.Y. 11788
348-2815

The Rehabilitation Institute of Suffolk
Flowerfield
Bldg. #7
St. James, N.Y. 11780
862-8383

United Cerebral Palsy Association of New York State, Inc.
Suffolk County Committee
159 Indian Head Road
Commack, N.Y. 11725
543-2200

MULTIPLE SCLEROSIS

National Multiple Sclerosis Society
Suffolk County Chapter
10 Oakwood Rd.
Huntington, N.Y. 11743
421-3857

NURSES

S. C. Dept. of Health Services
225 Rabro Drive East
Hauppauge, N.Y. 11788
348-2761

Visiting Nurse Service of Huntington Township, Inc.
125 West Hills Rd.
Huntington Station, N.Y. 11746
427-1535

NURSING HOMES AND HEALTH RELATED FACILITIES

Office of Health Systems Management
300 Motor Parkway
Hauppauge, N.Y. 11788
231-1880
Emergencies 445-9989

Suffolk County Dept. of Social Service
P.O. Box 2000
10 Oval Drive
Hauppauge, N.Y. 11788
348-4315

See list of Nursing Homes and Health Related Facilities, this volume

NUTRITION

Suffolk County Dept. of Health Services
Nutrition Service
225 Rabro Drive
Hauppauge, N.Y. 11788
348-2714

POISON CONTROL

Long Island Regional Poison Control Center
Nassau County Medical Center
2201 Hempstead Turnpike
East Meadow, N.Y. 11554
542-2323

POLICE

Suffolk County Police Department
Yaphank Ave.,
Yaphank, N.Y. 11980
286-5000

For non-emergency services, call:

First Precinct
Babylon, N.Y. 11757
957-4400

Second Precinct
Huntington, N.Y. 11743
351-4400

Third Precinct
Bay Shore, N.Y. 11706
435-4400

Fourth Precinct
Hauppauge, N.Y. 11788
360-4400

Fifth Precinct
Patchogue, N.Y. 11772
654-4400

Sixth Precinct
Coram, N.Y. 11727
451-4400

Emergency 911

In the East End, for non-emergency services call:

New York State Troopers
728-3000

East Hampton
324-0024

Southampton
728-3400

Shelter Island
749-0600

Southold
765-2600

Mattituck Area of Southold
734-6022

Emergency For Operator, Dial 0

PREGNANCY

Long Island Birthright
141 Mark Tree Rd.
Centereach, N.Y. 11720
981-4411

22 Oakwood Rd.
Huntington, N.Y. 11743
427-4333

Planned Parenthood of S.C.
17 East Carver St.
Huntington, N.Y. 11743
427-7154

127 S. Ocean Ave.
Patchogue, N.Y.
475-5705

1265 Sunrise Hwy.
Bay Shore, N.Y. 11706
665-4343

Suffolk County Department of Health Services
225 Rabro Dr.
Hauppauge, N.Y. 11788
348-2733

PRISONER SERVICES

Dismas Committee of the
Society of St. Vincent De Paul
249 Broadway
Bethpage, N.Y. 11714
822-3132

PUBLIC ASSISTANCE

Suffolk County Department of Social Services for eligibility, certification, recertification and income maintenance and validation of need for financial aid. Call the center nearest your home.

Bay Shore Center
1700 Union Blvd.
Bay Shore, N.Y. 11706
666-2600 Ext. 660

Coram Center
3600 Route 112
Coram, N.Y. 11727
732-0400 Ext. 361

Deer Park Center
60 E. Industry Ct.
Deer Park, N.Y. 11729
667-6400 Ext. 56

Hauppauge Center
10 Oval Dr.
Hauppauge, N.Y. 11788
348-4592

Huntington Center
Big 'H' Shopping Center
New York Ave.
Huntington, N.Y. 11743
673-3000

Mastic Center
Montauk Hwy.
Mastic, N.Y. 11750
399-3700

North Amityville Center
455 Albany Ave.
Amityville, N.Y. 11701
842-9538

Patchogue Center
365 E. Main St.
Patchogue, N.Y. 11772
758-9000 Ext. 201

Riverhead Center
County Center
Riverhead, N.Y. 11901
727-4700

RAPE AND SPOUSE ABUSE

L.I. Women's Coalition, Inc.
c/o Southside Hospital
Montauk Hwy.
Bay Shore, N.Y. 11706
666-8833
P.O. Box 183
Islip Terrace, N.Y. 11752

Victims Information Bureau of Suffolk Inc. (VIBS)
22 Lawrence Ave.
Smithtown, N.Y. 11787
360-3730

RECREATION

L.I. State Parks Commission
P.O. Box 247
Babylon, N.Y. 11702
669-1000

S.C. Dept. of Parks, Recreation & Conservation
Montauk Hwy.
West Sayville, N.Y. 11796
567-1700

Township Recreation Programs

Many towns and villages have local parks and recreation programs. Contact your local town or village hall for a list of their activities.

Babylon
151 Phelps La.
North Babylon, N.Y. 11703
957-3107

Brookhaven
P.O. Box A
Coram 11727
732-5610

East Hampton
159 Pantigo Rd.
East Hampton, N.Y. 11937
267-8444

Huntington Town Hall
100 Main St.
Huntington, 11743
351-3089

RECREATION (Cont'd)
Township Recreation Programs (Cont'd)

Islip
50 Irish Lane
East Islip, N.Y. 11730
224-5400

Riverhead Stotzky Park
Pulaski St.
Riverhead, N.Y. 11901
727-3200 Ext. 232

Shelter Island Town Hall
Ferry Rd.
Shelter Island, N.Y. 11964
749-0291

Smithtown Town Hall
99 W. Main St.
Smithtown, N.Y. 11787
360-7644

Southampton
116 Hampton Rd.
Southampton, N.Y. 11968
283-6000 Ext. 233

RENTAL SUBSIDY
See Housing Section, this volume.

RESPIRATORY DISEASES
American Lung Association
1710 Hempstead Tpke.
East Meadow, N.Y. 11554
794-1160

RUNAWAYS

Alternatives Southampton Drug Abuse Council (East End)
County Road 39
Southampton 11968
283-4440
43 East Main St.
Riverhead, N.Y. 11901
369-1200

The Town of Babylon-Project S.A.F.E.
151 Phelps La.
North Babylon, N.Y. 11703
957-3170

Town of Brookhaven Sanctuary Program
83 East Main St.
Patchogue, N.Y. 11772
475-5413 Ext. 213,214

Town of Huntington Sanctuary Program
100 Main St.
Huntington, N.Y. 11743
271-2183

Town of Islip
401 Main St.
Islip, N.Y. 11751
224-5310

Seabury Barn (The Ministries)
Stony Brook, N.Y. 11790
751-1411

SELF-HELP
Long Island Self-Help Clearinghouse
N.Y. Institute of Technology
6350 Jericho Tpke.
Commack, N.Y. 11725
499-8800

SENIOR CITIZEN HOUSING
See the Housing Section, this volume.

SICKLE CELL ANEMIA

L. I. Sickle Cell Project, Inc.
1425 Old Country Rd.
Plainview, N.Y. 11803
420-5026
420-5028

Coram Health Center
3600 Route 112
Coram, N.Y. 11727
732-0400 Ext. 438

SINGLE PARENTS

Big Brothers/Big Sisters of S.C.
149-1 Veterans Memorial Hwy.
Commack, N.Y. 11725
864-1313

Parents Without Partners (PWP)
P.O. Box 566
Holbrook, N.Y. 11741
751-7500

SOCIAL SECURITY

U.S. Social Security Administration; Dept. of Health and Human Services
See Medicare for office list.

SUBSIDIZED HOUSING

Suffolk Community Development Corp.
625 Middle Country Rd.
Coram, N.Y. 11727
698-8201
See Housing Section, this volume.

TAXES

N.Y.S. dept. of Taxation & Finance
N.Y.S. Office Bldg.
Veterans Memorial Hwy.
Hauppauge, N.Y. 11787
1-800-342-3536

IRS Smithtown
444 Route 111
Smithtown, N.Y. 11787
724-5000
724-8836

See individual Town & Village Halls, this volume.

TRANSPORTATION

Suffolk County Planning Department/Transportation Division
H. Lee Dennison Bldg.
Veterans Memorial Hwy.
Hauppauge, N.Y. 11788
360-5700
Information about public transportation, 8:00 A.M. to 4:30 P.M. weekdays.

UTILITIES

N.Y.S. Public Service Commission
Hot Line: 800-342-3377
Shut-Offs: 800-342-3355
See also Utilities Section, this volume.

VENERAL DISEASE

Suffolk County Department of Health Services
225 Rabro Dr. East
Hauppauge, N.Y. 11788
348-2748
Hotline: 348-2847

VETERANS

N.Y.S. Division of Veterans Affairs
State Office Bldg.
Hauppauge, N.Y. 11788
360-6432

S.C. Veterans Service Agency
Old District Court Bldg. #158
Hauppauge, N.Y. 11788
360-5186
360-5187

Veteran's Administration Hospital
Middleville Rd.
Northport, N.Y. 11768
261-4400

SOURCES FOR HELP (Cont'd)

VOLUNTEER OPPORTUNITIES/SERVICES

Catholic Charities
143 Schleigel Blvd.
Amityville, N.Y. 11701
842-1400 Ext. 128

Retired Sr. Volunteer Program (RSVP)
1 West Main St.
Smithtown, N.Y. 11787
979-9490

Voluntary Action Center of Suffolk
90 High St.
Huntington, N.Y. 11743
549-1867

VOTER INFORMATION

S.C. Board of Elections
Yaphank Ave.
Yaphank, N.Y. 11980
924-4300

League of Women Voters of S.C.
19 Anthony Ct.
Huntington, N.Y. 11743
427-3646

WOMEN

Women's Health Alliance of L.I., Inc./Health House
P.O. Box 569
Smithtown 11787
555 North Country Rd.
St. James, N.Y. 11780
862-6743

WOMEN'S CENTERS

Brookhaven Women's Center
320 Main St.
Port Jefferson, N.Y. 11777
473-8663

Mother's Center of Suffolk, Inc.
P.O. Box 92
Holbrook, N.Y. 11741
585-5587

Women's Center of Islip
Box 654
Sayville, N.Y. 11782
567-0772

YOUTH SERVICES

S.C. Youth Bureau
65 Jetson Lane
Central Islip, N.Y. 11722
348-5470

Township Youth Bureaus

Babylon
151 Phelps La.
North Babylon, N.Y. 11702
957-3170

Huntington
100 Main St.
Huntington, N.Y. 11743
351-3061

Brookhaven
227 Main St.
Port Jefferson, N.Y. 11777
473-5588

Islip
401 Main St.
Islip, N.Y. 11751
224-5320

Smithtown
7 New York Ave.
Smtithtown, N.Y. 11787
360-7595

SUFFOLK COUNTY CHURCHES

BABYLON TOWN

Adventist Church

Bethesda Seventh Day Adventist
76 Parkway Ave.
Amityville, N.Y.
842-9627

Apostolic Church

Brooklyn Ave. Church
of Apostolic Faith
39 Brooklyn Ave.
Wyandanch, N.Y.
643-5044

Salvation & Deliverance Church
1498 Straight Path
Wyandanch, N.Y.
643-9028

Baptist Church

Calvary Baptist Church
803 County Line Rd.
Amityville, N.Y.
691-4531

Ebenezer Baptist Church
33 Cooper
Babylon, N.Y.
661-4497

Faith Baptist Church
1447 Herzel Blvd.
W. Babylon, N.Y.
661-8535

Fellowship Baptist Church
98 Levey Blvd.
Wyandanch, N.Y.
643-2712

First Baptist Church
39 E. John St.
Lindenhurst, N.Y.
226-2177

First Baptist Church
191 Washington Ave.
Deer Park, N.Y.
242-2146

First Baptist Church of Babylon
300 W. Main St.
Babylon, N.Y.
669-9586

First Baptist Church of
Deer Park
191 Washington Ave.
Deer Park, N.Y.
586-9627

First Baptist Church of
N. Amityville
51 East Ave.
Amityville, N.Y.
842-2262

First Baptist Church of
Wyandanch
85 Parkway Blvd.
Wyandanch, N.Y.
643-8777

Hollywood Baptist Church
3504 Great Neck Rd.
Amityville, N.Y.
842-9770

Holy Trinity Baptist Church
Albany Ave.
Amityville, N.Y.
842-6770

Mount Clear Baptist Church
39 Green Ave.
Amityville, N.Y.
598-1757

New Light Baptist Church
135 Robbins
N. Lindenhurst, N.Y.
226-9722

BABYLON TOWN (Cont'd)

Christian Church

Full Gospel Christian Church
2675 Great Neck Rd.
Copiague, N.Y.
842-5984

Church of God

Church of God By Faith
114 Long Island Ave.
Wyandanch, N.Y.
643-9653

First Church of God in Amityville
Cedar Rd.
Amityville, N.Y.
842-9676

Faith Tabernacle Church of God
529 Sunrise Hwy.
W. Babylon, N.Y.
661-9612

Lindenhurst Church of God
12 W. John St.
Lindenhurst, N.Y.
226-1679

Community Church

Copiague Union Church
Scudder Ave.
Copiague, N.Y.
842-9086

Episcopal Church

Christ Episcopal Church
12 Prospect St.
Babylon, N.Y.
661-5757

St. Mary's Church
Broadway
Amityville, N.Y.
691-9289

St. Boniface's Episcopal Church
Sunrise Hwy.
Lindenhurst, N.Y.
957-2666

St. Patricks Episcopal Church
305 Carls Path
Deer Park, N.Y.
586-4755

Greek Orthodox Church

St. Nicholas Greek Orthodox Church
54 George St.
Babylon, N.Y.
587-1150

Jehovah Witnesses Church

Jehovah Witnesses
342 Belmont Ave.
W. Babylon, N.Y.
669-7677

Jehovah's Witnesses
83 Grand Blvd.
Wyandanch, N.Y.
643-9724

Jehovah's Witness Copiague Congregation
450 Bayview Ave.
Amityville, N.Y.
842-4164

Lindenhurst Congregation of Jehovah's Witnesses
450 E. John St.
Lindenhurst, N.Y.
888-3002

BABYLON TOWN (Cont'd)

Lutheran Church

Ascension Lutheran Church
33 Bay Shore Rd.
Deer Park, N.Y.
667-4188

St. John's Lutheran Church
36 East John St.
Lindenhurst, N.Y.
226-1274

Cross of Christ Lutheran Church
576 Deer Park Ave.
Babylon, N.Y.
661-7245

Trinity Lutheran Church
South 20 St.
Wyandanch, N.Y.
643-8454

Methodist Church

Bethel African Methodist
Episcopal Church
50 Cooper St.
Babylon, N.Y.
661-0260

Grace United Methodist Church
515 South Wellwood Ave.
Lindenhurst, N.Y.
226-8680

Bethel African Methodist
Episcopal Church
20 Simmons St.
Copiague, N.Y.
842-8463

Shaw Temple African Meth.
Evang. Zion Ch.
Albany Ave. & 44th St.
Amityville, N.Y.
842-7554

Simpson United Methodist Church
30 Locust Ave.
Amityville, N.Y.
264-0569

Nazarene Church

Community Church of the Nazarene
54 Cumberbach Ave.
Wyandanch, N.Y.
643-9111

Pentecostal Church

Amityville Gospel Tabernacle
30 Brefini Pl.
Amityville, N.Y.
789-1133

Full Gospel Christian Church
2675 Great Neck Rd.
Copiage, N.Y.
842-5943

Church of God Triumphant
6 Grove Pl.
Babylon, N.Y.
422-3689

Mt. Moriah FBH Church
76 S. 28th St.
Wyandanch, N.Y.
643-5951

Presbyterian Church

Community United Presbyterian Ch.
Lake Ave. & Deer Park Ave.
Deer Park, N.Y.
242-0221

First Presbyterian Ch. of
Babylon
79 E. Main St.
Babylon, N.Y.
587-5838

BABYLON TOWN (Cont'd)

Reformed in America Church

St. Paul's Reformed Church of North Babylon
158 Phelps La.
Babylon, N.Y.
661-5562

Roman Catholic Church

Church of St. Martin of Tours
41 Union Ave.
Amityville, N.Y.
691-1617

St. Martin of Tours
41 Union Ave.
Amityville, N.Y.
264-4840

Our Lady of the Assumption Ch.
One Molloy St.
Copiague, N.Y.
842-5211

Our Lady of Grace R.C. Ch.
666 Albin Ave.
W. Babylon, N.Y.
587-5185

Our Lady of Miraculous Medal Ch.
Straight Path
Wyandanch, N.Y.
643-7568

Our Lady of Perpetual Help
210 S. Wellwood Ave.
Lindenhurst, N.Y.
226-7725

St Joseph's R.C. Ch. of Babylon
41 N. Carll Ave.
Babylon, N.Y.
661-4559

Synagogues

Beth Sholom Center
79 County Line Rd.
Amityville, N.Y.
264-2891

Congregation Beth Sholom
441 Deer Park Ave.
Babylon, N.Y.
587-5650

Lindenhurst Hebrew Congregation
225 N. 4th St.
Lindenhurst, N.Y.
226-2022

Suffolk Jewish Ctr. of Deer Pk.
331 Central Ave.
Deer Park, N.Y.
667-7695

United Methodist

First United Methodist Church of Amityville
25 Broadway
Amityville, N.Y.
264-0152

Various Denominations, Non-denominational, etc.

Holy Sanctuary
377 Skidmore Rd.
Deer Park, N.Y.
586-3050

United Christian Church
Pinelawn Ave.
Copiague, N.Y.
842-1975

Zion Gospel Church
111 Warren St.
Copiague, N.Y.
842-7659

SUFFOLK COUNTY CHURCHES

BROOKHAVEN TOWN

Adventist Church

Gordon Heights Seventh Day Adventist
21 Teller Ave.
Coram, N.Y.
698-0912

Seventh Day Adventist Church
184 N. Ocean Ave.
Patchogue, N.Y.
289-1229

A.M.E. Zion

Grace African Methodist Episcopal
Zion Church
Grant Place
Patchogue, N.Y.
654-1886

Assemblies of God

Assembly of God
McGraw St.
Shirley, N.Y.
281-3323

Assembly of God
2839 Route 112
Medford, N.Y.
698-6719

Assembly of God Full Gospel
Church
34 Oak St.
Center Moriches, N.Y.
878-1727

Assembly of God
19 N. Country Rd.
Port Jefferson Sta., N.Y.
473-8139

Calvary Full Gospel Assembly of God
Patchogue-Yaphank Rd.
Yaphank, N.Y.
924-9222

Baptist Church

Bible Baptist Church I.F.C.A.
2 Wellsley Lane
Coram, N.Y.
331-2015

Blue Point Baptist Church
5 Maple Ave.
Blue Point, N.Y.
363-6111

Calvary Baptist Church
Jayne Blvd.
Port Jefferson Sta., N.Y.
473-3339

Calvary Baptist Church S.B.C.
of Medford
Horseblock Rd.
Medford, N.Y.
289-8585

Centereach Bible Church
170 N. Coleman Rd.
Centereach, N.Y.
732-3283

Christ Baptist Church
12 Windsor Ct.
Coram, N.Y.
331-3195

Community Baptist Church
107 Granny Rd.
Medford, N.Y.
732-9614

Community Baptist Church
67 Barbara Ln.
Medford, N.Y.
732-8464

BROOKHAVEN TOWN (Cont'd)

Baptist Church(Cont'd)

Faith Baptist Church
Teller Ave.
Coram, N.Y.
732-1133

First Baptist Church of Patchogue
482 New N. Ocean Ave.
Patchogue, N.Y.
289-0230

First Baptist Church of
Port Jefferson
E. Main St.
Port Jefferson, N.Y.
473-9229

Grace Baptist Church S.B.C.
163 Hallock Rd.
Lake Grove, N.Y.
588-0780

Iglesia Bautista
Horseblock Rd.
Medford, N.Y.
289-8004

Mt. Olive Baptist Church
Middle Island Ave.
Medford, N.Y.
732-8208

Mt. Zion Baptist Church
49 South St.
Patchogue, N.Y.
758-9481

Trinity Baptist Church
1368 William Floyd Pkwy.
Shirley, N.Y.
399-1044

Charismatic Church

Full Gospel Tabernacle
5 Hollow Ct.
E. Setauket, N.Y.
689-8692

Christian Church

Faith Christian Center
26 Westfield Rd.
Coram, N.Y.
732-3223

St. Margaret of Scotland
81 College Rd.
Selden, N.Y.
732-3131

Christian Science Church

First Church of Christian Scientist
38 S. Ocean Ave.
Patchogue, N.Y.
475-0672

Church of Christ

Church of Christ
Sunrise Hwy.
E. Patchogue, N.Y.
475-6556

Church of Christ
Terryville Rd.
Pt. Jefferson Sta., N.Y.
473-1274

BROOKHAVEN TOWN (Cont'd)

Church of God

Church of God
240 Portion Rd.
Ronkonkoma, N.Y.
737-0591

Church of God in Christ

First Church of God in Christ
257 Railroad Ave.
Center Moriches, N.Y.
878-9126

Church of Jesus Christ of Latter-Day Saints

Church of Jesus Christ of Latter Day Saints
572 Raynor Ave.
Stony Brook, N.Y.
727-3160

Church of Jesus Christ of Latter Day Saints
372 Terryville Rd.
Terryville, N.Y.
928-9423

Community Church

Christ Community Church Reformed
Oxhead Rd.
Stony Brook, N.Y.
751-2242

Stony Brook Community Methodist Church
Christian Ave.
Stony Brook, N.Y.
751-9804

Three Village Church
322 Main St.
East Setauket, N.Y.
941-3670

Congregational

Christs Community Church
335 Horseblock Rd.
Framingville, N.Y.
732-6379

Mt. Sinai Congregational Church
N. Country Rd.
Mt. Sinai, N.Y.
473-1582

Congregational Church of Patchogue
95 E. Main St.
Patchogue, N.Y.
475-1235

New Village Congregational Church
Wildwood La.
Lake Grove, N.Y.
585-7330

Eastern Orthodox Church

St. German of Alaska Eastern Orthodox Catholic Church
140 Main St.
Setauket, N.Y.
751-6644

BROOKHAVEN TOWN (Cont'd)

Episcopal Church

All Souls Episcopal Church
Main St.
Stony Brook, N.Y.
751-6495

Caroline Church of Brookhaven
Strongs Neck Rd.
Setauket, N.Y.
941-4245

Christ Church Episcopal
127 Barnum Ave.
Port Jefferson, N.Y.
473-0273

Bellport Christ Episcopal Church
64 S. Country Rd.
Bellport, N.Y.
286-0299

St. Andrew's Episcopal Church
Neighborhood Rd.
Mastic Beach, N.Y.
281-9133

St. Andrew's Episcopal Church
of Yaphank
9 Lacy Ct.
Blue Point, N.Y.
363-6905

St. Anselm's Episcopal Church
N. Country Rd.
Shoreham, N.Y.
744-3670

St. Cuthbert's Episcopal Church
18 Magnolia Pl.
Selden, N.Y.
732-8773

St. James Episcopal Church
Beaverdam Rd.
Brookhaven, N.Y.
286-0726

St. John's Episcopal Church
Railroad Ave.
Centr Moriches, N.Y.
878-0022

St. Paul's Episcopal Church
31 Rider Ave.
Patchogue, N.Y.
475-3078

Society of St. Francis
Old Post Rd.
Mt. Sinai, N.Y.
473-0553

Greek Orthodox Church

Greek Orthodox Church of the
Assumption
430 Sheep Pasture Rd.
Port Jefferson Sta., N.Y.
473-0894

St. John Greek Orthodox Church
Montauk Hwy.
Blue Point, N.Y.
363-6450

Jehovah Witnesses

Jehovah's Witnesses
18 Woodside Ave.
W. Pathchogue, N.Y.
289-8877

Kingdom Hall of Jehovah's Witnesses
4 Pauls Path
Coram, N.Y.
698-0588

Kingdom Hall of Jehovah's
Witnesses
175 Sunrise Hwy.
Mastic, N.Y.
399-1099

Kingdom Hall of Jehovah's
Witness
18 E. Woodside Ave.
Patchogue, N.Y.
289-1556

BROOKHAVEN TOWN (Cont'd)

Jehovah Witnesses (Cont'd)

Mt. Sinai Congregation of Jehovah's Witnesses
N. Country Rd.
Mt. Sinai, N.Y. 928-6330

Lutheran Church

Christ Church-Evangelical Lutheran
Moriches Bypass
E. Moriches, N.Y.
878-2277

Emanuel Lutheran Church
179 E. Main
Patchogue, N.Y.
475-2239

Grace Lutheran Church
Mastic Rd.
Mastic Beach, N.Y.
281-8196

Holy Cross Lutheran Church
307 Hawkins Ave.
Lake Ronkonkoma, N.Y.
588-9509

Hope Lutheran Church
46 Dare Rd.
Selden, N.Y.
732-2511

Lutheran Church of Our Saviour
231 Jayne Ave.
Patchogue, N.Y.
475-5725

Messiah Lutheran Church
465 Pond Path
Setauket, N.Y.
751-1775

Our Savior Lutheran Church
Mark Tree Rd.
Centereach, N.Y.
588-9841

St. Mark's Evangelical Lutheran Church
Smith Rd.
Ridge, N.Y.
924-4050

St. Paul's Evangelical Lutheran Church
309 Patchogue Rd.
Port Jefferson, N.Y.
473-2236

Trinity Evangelical Lutheran Church
Rte. 25A
Rocky Point, N.Y.
744-9355

Methodist Church

Bethel African Methodist Episcopal Church
Christian Ave.
Setauket, N.Y.
751-4140

Christ Church United Methodist
545 Old Town Rd.
Port Jefferson Sta., N.Y.
473-4734

Mary African Methodist Episcopal Zion Church
Granny Rd.
Medford, N.Y.
698-5023

Methodist Church of Patchogue
80 S. Ocean Ave.
Patchogue, N.Y.
475-0381

BROOKHAVEN TOWN (Cont'd)

Methodist Church (Cont'd)

Trinity United Methodist Church of Coram
108 Mt. Sinai - Coram Rd.
Coram, N.Y.
732-8311

Nazarene Church

Church of the Nazarene
273 Schoenfeld Blvd.
Patchogue, N.Y.
475-1076

Orthodox Catholic

American Orthodox Catholic Church
318 Expressway Dr.
S. Medford, N.Y.
475-0605

Our Lady Queen of Heaven
349 Cypress Dr.
Mastic Beach, N.Y.
399-5653

Pentecostal Church

Christian Assembly of E. Patchogue
Columbus Ave.
Patchogue, N.Y.
286-8014

Jefferson Temple Church of God in Christ
333 Brookhaven Ave.
Bellport, N.Y.
286-9424

Love Christian Assembly
110 Rustic Rd.
Centereach, N.Y.
981-2179

Presbyterian Church

Brookfield Presbyterian Church
150 A South St.
Manorville, N.Y.
878-0455

Presbyterian Church of Setauket
Main St.
Setauket, N.Y.
941-4271

First Presbyterian Church
Main St.
Port Jefferson, N.Y.
473-0147

Presby. Church of the Moriches
Main St.
Center Moriches, N.Y.
878-1993

Middle Island Presbyterian Church
Longwood Rd.
Middle Island, N.Y.
924-6443

Yaphank Presbyterian Church
Main St.
Yaphank, N.Y.
924-3723

BROOKHAVEN TOWN (Cont'd)

Roman Catholic Church

Assumption of the Blessed Virgin Mary
33 Crown Acres Rd.
Centereach, N.Y.
585-8760

Infant Jesus R.C. Church
110 Myrtle Ave.
Port Jefferson, N.Y.
473-0165

Mary Immaculate R.C. Church
16 Browns La.
Bellport, N.Y.
286-0154

Our Lady of Mt. Carmel Church
495 N. Ocean Ave.
Patchogue, N.Y.
475-4739

Our Lady of the Snow R.C. Church
157 Blue Point Ave.
Blue Point, N.Y.
363-2417

St. Anthony of Padua
N. Country Rd.
Rocky Point, N.Y.
724-2609

St. Frances Cabrini Church
Middle Country Rd.
Coram, N.Y.
732-8445

St. Francis De Sales Church
7 Amity St.
Patchogue, N.Y.
475-0161

St. Gerard Majella
65 Nadine Ln.
Terryville, N.Y.
473-2900

St. James R.C. Church
Ridgeway Ave.
Setauket, N.Y.
941-4141

St. John The Evangelist R.C. Church
25 S. Ocean Ave.
Center Moriches, N.Y.
878-0009

St. Joseph The Worker
1341 Montauk Hwy.
E. Patchogue, N.Y.
286-8877

St. Joseph's Church of Ronkonkoma
45 Church St.
Ronkonkoma, N.Y.
588-8456

St. Judes R.C. Church
89 Overlook Dr.
Mastic Beach, N.Y.
281-5743

St. Louis De Montfort Church
Miller Place Rd.
Miller Place, N.Y.
928-3668

St. Margaret of Scotland
College Rd.
Selden, N.Y.
732-3131

St. Peter & Paul R.C. Church
Eastport Manor Rd.
Manorville, N.Y.
878-6868

St. Sylvester R.C. Church
Ohio Ave.
Medford, N.Y.
475-4506

BROOKHAVEN TOWN (Cont'd)

Synagogues

Coram Jewish Ctr. Temple Beth Shalom
981 Old Town Rd.
Coram, N.Y.
698-3939

Lake Grove Jewish Center
122 Portion Rd.
Lake Ronkonkoma, N.Y.
585-0521

North Shore Jewish Center
385 Old Town Rd.
Port Jefferson Station, N.Y.
928-3737

Temple Beth-El of Patchogue
45 Oak St.
Patchogue, N.Y.
475-1882

Temple Isaiah
1404 Stony Brook Rd.
Stony Brook, N.Y.
751-8518

Young Israel of Patchogue
28 Mowbray St.
Patchogue, N.Y.
654-0882

Unitarian Universalist

Unitarian Fellowship of Bellport
51 Browns La.
Bellport, N.Y.
286-9832

Unitarian Fellowship of the Three Villages
Nicolls Rd.
Setauket, N.Y.
751-0297

United Methodist Church

Bell African Methodist Episcopal Zion Church
Railroad Ave.
Center Moriches, N.Y.
878-1811

Bellport Methodist Church
South Country Rd.
Bellport, N.Y.
286-0525

Center Moriches Methodist Church
464 Main St.
Center Moriches, N.Y.
878-0832

East Moriches Methodist Church
Montauk Hwy.
East Moriches, N.Y.
878-0887

First United Methodist Church
603 Main St.
Port Jefferson, N.Y.
473-0517

Middle Island United Church of Christ
300 Middle Country Rd.
Middle Island, N.Y.
924-6201

Setauket Methodist Church
Main St.
E. Setauket, N.Y.
941-4167

BROOKHAVEN TOWN (Cont'd)

Various Denominations, Non-denominational, etc.

Bethel African Methodist
Episcopal Church
Christian Ave.
Setauket, N.Y.
941-9663

Middle Island Christian
Fellowship
Middle Country Rd.
Middle Island, N.Y.
924-8617

Pinecrest Retreat
15 Conscience Bay Rd.
Setauket, N.Y. 751-9810

EAST HAMPTON TOWN

Church of Christ

East End Church of Christ
Squires Path
East Hampton, N.Y.
324-5225

Community Church

Montauk Community Church
Montauk Hwy.
Montauk, N.Y.
668-9801

Episcopal Church

St. Thomas Church
Montauk Hwy.
Amagansett, N.Y.
267-3080

Lutheran Church

St. Michael's Lutheran Church
Montauk Hwy.
Amagansett, N.Y.
267-6351

Presbyterian Church

First Presbyterian Church of East Hampton
120 Main St.
East Hampton, N.Y.
324-0711

Roman Catholic Church

Most Holy Trinity Rectory
57 Buell La.
East Hampton, N.Y.
324-0134

St. Andrews R.C. Church
Division St.
Sag Harbor, N.Y.
725-0123

St. Therese of Lisieux
South Etna
Montauk, N.Y.
668-2200

EAST HAMPTON TOWN (Cont'd)

Synagogues

Jewish Center of the Hamptons
Woods La.
East Hampton, N.Y.
324-9858

Temple Adas Israel
Elizabeth St.
Sag Harbor, N.Y.
725-0904

United Methodist Church

United Methodist Church of East Hampton
35 Pantigo Rd.
East Hampton, N.Y.
324-4258

HUNTINGTON TOWN

Adventist Church

Seventh Day Adventist Church
21 W. 9th St.
Huntington Station, N.Y.
549-8943

Assemblies of God

Assembly of God Pentecostal Church
N.Y. Ave. & E. 14 St.
Huntington Station, N.Y.
423-2758

East Northport Gospel Church
235 Elwood Rd.
E. Northport, N.Y.
368-0420

Baptist Church

Evergreen Baptist Church
17 Woodhull Rd.
Huntington Station, N.Y.
427-9488

Joshua Baptist Church
376 Broadway
Hungtingon, N.Y.
549-9217

First Baptist Church
of Dix Hills
Deer Park Ave. & Wolf Hill Rd.
Dix Hills, N.Y.
271-6815

Northport Baptist Church
Elwood Rd.
East Northport, N.Y.
368-5023

Huntington Baptist Church
High St. & Oakwood Rd.
Huntington, N.Y.
427-9220

Sovereign Grace Baptist Church
Melville Rd. corner Hunters La.
Huntington Station, N.Y.
271-0831

West Hills Baptist Church
317 W. Hills Rd.
Huntington Station, N.Y.
271-9159

HUNTINGTON TOWN (Cont'd)

Christian Science Church

First Church of Christian Scientist
449 Main St.
Huntington, N.Y.
427-7766

Firsh Church of Christian Scientist
55 Laurel Ave.
Northport, N.Y.
261-6405

Church of Christ

Church of Christ
130 Vernon Valley Rd.
E. Northport, N.Y.
757-7177

Church of Christ
Park Ave. and Broadway
Huntington, N.Y.
271-3435

Church of God

Church of God of Commack
10 Beechwood La.
Commack, N.Y.
543-3981

Congregational Church

Congregational Church of Huntington
Washington Dr.
Huntington, N.Y.
423-4004

Eastern Orthodox Church

Orthodox Christian Church of St. Andrew
1095 Carll Straight Path
Dix Hills, N.Y.
586-0080

Episcopal Church

St. John's Episcopal Church
12 Prospect St.
Huntington, N.Y.
427-1752

St. Lawrence of Canterbury Episcopal Church
655 Old Country Rd.
Dix Hills, N.Y.
271-7180

St. John's Episcopal Church
Rte. 25A
Cold Spring Harbor, N.Y.
692-6368

Trinity Episcopal Church
130 Main St.
Northport, N.Y.
261-7303

Evangelical Covenant Church

Evangelical Covenant Church
203 Cedar Rd.
E. Northport, N.Y.
368-1562

HUNTINGTON TOWN (Cont'd)

Evangelical Free Church

Dix Hills Evangelical Free Church
28 A Foxhurst Rd.
Dix Hills, N.Y.
271-7767

Faith Evangelical Free Church
1201 Carlls Straight Path
Dix Hills, N.Y.
586-2672

Greek Orthodox Church

Greek Orthodox Church of St. Paraskevi
Shrine Pl. & Pulaski Rd.
Greenlawn, N.Y.
261-7272

Jehovah Witnesses Church

Jehovah's Witnesses
36 Southdown Rd.
Huntington, N.Y.
549-1792

Jehovahs Witnesses Kingdom Hall
337 Old Country Rd.
Melville, N.Y.
549-9232

Lutheran Church

Bethel Lutheran Brethren Church
10 Pine Tree Rd.
Huntington Station, N.Y.
423-4404

Christ Lutheran Church
189 Burr Rd.
E. Northport, N.Y.
499-4655

Gloria Dei Lutheran Church
22 E. 18th St.
Huntington Station, N.Y.
271-2466

Grace of God Evangelical Lutheran Ch.
45 Talsman Dr.
Dix Hills, N.Y.
499-6425

King of Kings Lutheran Church
2611 New York Ave.
Melville, N.Y.
549-5767

Latvian Evangelical Lutheran Ch.
4 Riga La.
Melville, N.Y.
643-6893

St. Luke Lutheran Church
28 Candlewood Path
Dix Hills, N.Y.
499-8656

St. Paul's Lutheran Church
106 Vernon Valley Rd.
E. Northport, N.Y.
261-0859

St. Peter's Evangelical Lutheran Church
Ogden Ct. off E. 17 St.
Huntington Station, N.Y.
423-1013

Methodist Church

Bethel A.M.E. Church
291 Park Ave.
Huntington, N.Y.
549-5014

Commack Methodist Church
486 Town Line Rd.
Commack, N.Y.
499-7310

HUNTINGTON TOWN (Cont'd)

Methodist Church (Cont'd)

Dix Hills United Methodist Church
Deer Park Rd.
Dix Hills, N.Y.
499-2831

First Korean United Methodist Church
W. Hills Ct.
Huntington Station, N.Y.
673-3467

L.I. Korean United Methodist Church
486 Townline Rd.
Commack, N.Y.
462-6199

St. Paul's Methodist Church
280 Main St.
Northport, N.Y.
261-0804

West Hills United Methodist Church
W. Hills Ln.
Huntington Station, N.Y.
271-4474

Presbyterian Church

Bethany Presbyterian Church
425 Maplewood Rd.
Huntington Station, N.Y.
423-6359

Central Presbyterian Church
240 Main St.
Huntington, N.Y.
421-3663

First Presbyterian Church of Greenlawn
497 Pulaski Rd.
Greenlawn, N.Y.
261-2150

First Presbyterian Church of Northport
Main St.
Northport, N.Y.
261-6434

Good Shepherd Presbyterian Church
8 Piere Dr.
Commack, N.Y.
499-6179

Old First Presbyterian Church of Huntington
125 Main St.
Huntington, N.Y.
423-2101

Presbyterian Church of Sweet Hollow
95 Old Country Rd.
Melville, N.Y.
367-9249

Roman Catholic Church

Our Lady Queen of Martyrs R.C. Church
Prospect Rd.
Centerport, N.Y.
757-8184

St. Anthony of Padua R.C. Church
Cheshire Place
E. Northport, N.Y.
261-1077

St. Elizabeth's R.C. Church
181 Wolf Hill Rd.
Melville, N.Y.
271-2993

St. Francis of Assisi R.C. Church
29 Northgate Dr.
Greenlawn, N.Y.
757-7435

HUNTINGTON TOWN (Cont'd)

Roman Catholic Church (Cont'd)

St. Hugh of Lincoln
21 E. 9th St.
Huntington Station, N.Y.
427-0638

St. Patricks R.C. Church of Huntington
Main St.
Huntington, N.Y.
421-2442

St. Mathew's R.C. Church
35 N. Service Rd.
Dix Hills, N.Y.
499-8520

St. Philip Neri Church
344 Main St.
Northport, N.Y.
261-7753

Synagogues

Commack Jewish Center
83 Shirley Ct.
Commack, N.Y.
543-3311

Kehillath Shalom
58 Goose Hill Rd.
Cold Spring Harbor, N.Y.
367-4589

Dix Hills Jewish Center
Vanderbuilt Pkwy. & DeForest Rd.
Dix Hills, N.Y.
499-6644

South Huntington Jewish Ctr.
2600 New York Ave.
Huntington Station, N.Y.
421-3224

East Northport Jewish Center
328 Elwood Rd.
E. Northport, N.Y.
368-6474

Temple Beth El of Huntington
600 Park Ave.
Huntington, N.Y.
421-5835

Huntington Jewish Center
510 Park Ave.
Huntington, N.Y.
427-1089

Temple Beth Torah
Bagatelle Rd. crn. L.I.E. Svc. Rd.
Dix Hills, N.Y.
643-1200

Young Israel of E. Northport
547 Larkfield Rd.
East Northport, N.Y.
368-5880

Unitarian Universalist Church

Unitarian Universalist Fellowship of Huntington
109 Brown Rd.
Huntington, N.Y.
427-9547

United Methodist Church

Centerport Methodist Church
97 Little Neck Rd.
Centerport, N.Y.
261-5222

Dix Hills United Methodist Church
Candlewood Path
Dix Hills, N.Y.
499-9499

HUNTINGTON TOWN (Cont'd)

United Methodist Church (Cont'd)

St. Pauls Methodist Church
288 Main St.
Northport, N.Y.
757-8770

United Methodist Church in
Huntington-Cold Spr. Hbr.
180 West Neck Rd.
Huntington, N.Y.
427-0326

United Methodist Church of E. Northport
1018 Pulaski Rd.
E. Northport, N.Y.
261-1303

Various Denominations, Non-denominational, etc.

Church of Christianity
39 Soundview Dr.
Northport, N.Y.
261-8696

Greenlawn Christian Assembly
Lawn St.
Greenlawn, N.Y.
757-0924

Ethical Culture Society of Suffolk
225 Burr Rd.
Commack, N.Y.
499-0726

Half Hollow Community Church
Seamen's Neck Rd.
Huntington, N.Y.
586-3188

Unity in Huntington
50 Lawrence Hill Rd.
Huntington, N.Y.
423-5646

ISLIP TOWN

Anglican Catholic Church

St. Stephens Anglican Church
2646 Union Blvd.
Islip, N.Y.
227-4271

Assemblies of God Church

Bayshore Assembly of God Church
Bay Shore Rd.
Bay Shore, N.Y.
665-5241

Baptist Church

Brentwood Baptist Chapel
67 Washington Ave.
Brentwood, N.Y.
273-3345

First Baptist Church of
Bay Shore
175 Second Ave.
Bay Shore, N.Y.
665-8863

Calvary Baptist Church GARBC
Union Blvd.
Bay Shore, N.Y.
666-8367

First Baptist Church of
Central Islip
Halfmile Rd.
Central Islip, N.Y.
234-5986

ISLIP TOWN (Cont'd)

Baptist Church (Cont'd)

First Spanish Baptist Church
51 Hawthorne Ave.
Central Islip, N.Y.
234-7244

First Spanish Baptist Church of Bay Shore
1568 5th Ave.
Bay Shore, N.Y.
665-9567

Hope Missionary Baptist Church
Lemon St.
Central Islip, N.Y.
234-9196

New Bethany Baptist Church
510 Commack Rd.
Islip, N.Y.
581-6312

New Jerusalem Baptist Church
39 MacArthur Ave.
Brentwood, N.Y.
231-5895

Christian Church

Christian Church of Holbrook
1123 Broadway
Holbrook, N.Y.
567-4777

First Christian Church
1818 5th Ave.
Bay Shore, N.Y.
273-7780

Christian Reformed Church

Christian Reformed Church
Harwood Ave. & Main St.
East Islip, N.Y.
581-8188

Christian Reformed Church
31 Rollstone Ave.
W. Sayville, N.Y.
589-9281

Christian Science Church

First Church of Christian Scientist
8 Lawrence La.
Bay Shore, N.Y.
665-0923

Church of Christ

Church of Christ
36 Bay Shore Rd.
W. Islip, N.Y.
586-8550

Church of Christ
600 Montauk Hwy.
West Islip, N.Y.
587-1156

Church of Christ
238 Poplar St.
Central Islip, N.Y.
581-7665

South Bays Church of Christ
1080 Martinstein Ave.
Bay Shore, N.Y.
242-3945

Church of God

Church of God of Central Islip
56 Wheeler Rd.
Central Islip, N.Y.
234-2355

ISLIP TOWN (Cont'd)

Church of Jesus Christ of Latter-Day Saints

Church of Jesus Christ of Latter Day Saints
19 Tariff St.
Sayville, N.Y.
589-7337

Community Church

New Life Community Church
Lakeland Ave.
Sayville, N.Y.
589-5890

Congregational Church

First Congregational Church of Bay Shore
1860 Union Blvd.
Bay Shore, N.Y.
665-9602

Sayville Congregational Church UCC
131 Middle Rd.
Sayville, N.Y.
589-1519

Episcopal Church

Christ Episcopal Church
155 Third Ave.
Brentwood, N.Y.
273-5289

St. Ann's Episcopal Church
251 S. Main St.
Sayville, N.Y.
589-9738

Emmanuel Church
Great River Rd.
Great River, N.Y.
581-3964

St. Lukes Episcopal Church
906 Church St.
Bohemia, N.Y.
589-3927

Episcopal Church of Messiah
53 Carleton Ave.
Central Islip, N.Y.
234-5161

St. Mark's Episcopal Church
754 Montauk Hwy.
Islip, N.Y.
581-4950

St. Peters Episcopal Church
500 S. Country Rd.
Bay Shore, N.Y.
665-9550

Jehovah Witnesses

Jehovah's Witnesses Holbrook Congregation
140 Smith Ave.
Holbrook, N.Y.
981-3592

Kingdom Hall of Jehovah's Witnesses
647 Heckschere Ave.
Bay Shore, N.Y.
968-8768

ISLIP TOWN (Cont'd)

Lutheran Church

Grace Lutheran Church
Calibs Path
Central Islip, N.Y.
234-8524

Peace Lutheran Church
Ocean Ave.
Bohemia, N.Y.
589-0651

Prince of Peace Lutheran Church
800 Candlewood Rd.
Brentwood, N.Y.
273-5444

St. John's Lutheran Church
Coats Ave.
Holbrook, N.Y.
588-6050

St. John's Lutheran Church
48 Green Ave.
Sayville, N.Y.
589-3202

St. Lukes Lutheran Church
Lawrence La.
Bay Shore, N.Y.
665-2554

Trinity Lutheran Church
Nassau Ave. cnr. Union Blvd.
Islip, N.Y.
277-1555

Nazarene Church

Brightwaters Church of the Nazarene
40 Seneca Dr.
Brightwaters, N.Y.
666-6676

Church of the Nazarene
35 Van Cedar
Brentwood, N.Y.
273-5207

Pentecostal Church

Assembly of Christian Churches
476 Candlewood Rd.
Brentwood, N.Y.
231-7961

Christ Pentecostal Church
1370 Ferndale Blvd.
Central Islip, N.Y.
234-0179

Church of Praise Full Gospel Assembly
227 Union Ave.
Holbrook, N.Y.
588-1319

Church of the Living God
2 First Ave.
Brentwood, N.Y.
231-3020

Full Gospel Assembly
Floral Park
Great River, N.Y.
581-5990

Gospel Lighthouse Pentecostal Church
51 Brook St.
Bay Shore, N.Y.
665-5919

ISLIP TOWN (Cont'd)

Pentecostal Church (Cont'd)

Little Church of God & Christ
Leaf Ave.
Central Islip, N.Y.
582-4361

Presbyterian Church

Brentwood United Presbyterian Ch.
125 Second Ave.
Brentwood, N.Y.
273-3152

Presbyterian Church of Islip
340 Main St.
Islip, N.Y.
581-1080

Westminster United Presbyterian Church
109 Udall Rd.
W. Islip, N.Y.
661-6740

Roman Catholic Church

Good Shepherd R.C. Church
1370 Grundy Ave.
Holbrook, N.Y.
588-7689

St. John of God R.C. Church
84 Carleton Ave.
Central Islip, N.Y.
234-6535

Most Precious Blood Church
Spindrift Walk
Davis Park, N.Y.
597-6525

St. Lawrence The Martyr R.C. Church
240 W. Main St.
Sayville, N.Y.
589-0042

Our Lady of Lourdes R.C. Church
455 Hunter Ave.
W. Islip, N.Y.
661-3224

St. Lukes R.C. Church
266 Wicks Rd.
Brentwood, N.Y.
273-1110

St. Anne's R.C. Church
2nd Ave.
Brentwood, N.Y.
273-8113

St. Mary's R.C. Church
118 W. Main St.
E. Islip, N.Y.
581-4266

St. John Nepomucene R.C. Church
1150 Locust Ave.
Bohemia, N.Y.
589-0540

St. Patricks R.C. Church of Bay Shore
9 N. Clinton Ave.
Bayshore, N.Y.
665-4911

St. Peter The Apostle Church
94 Valley Stream
Islip Terrace, N.Y.
277-9448

ISLIP TOWN (Cont'd)

Reformed in America Church

New Life Community Church
Lakeland Ave.
W. Sayville, N.Y.

Synagogues

B'Nai Israel Reform Temple
Biltmore Ave. & Idle Hour Blvd.
Oakdale, N.Y.
589-8948

Sayville Jewish Community Center Temple Shalom
225 Greyly Ave.
Sayville, N.Y.
589-9722

Jewish Center of Bay Shore
34 N. Clinton Ave.
Bay Shore, N.Y.
665-9669

Sinai Reform Temple
39 Brentwood Rd.
Bay Shore, N.Y.
665-5755

Temple Beth Chai of Hauppauge
870 Townline Rd.
Hauppauge, N.Y.
724-5807

United Methodist Church

Bayport United Methodist Church
482 Middle Rd.
Bayport, N.Y.
472-9545

United Methodist Church in Bay Shore
E. Main St. & Second Ave.
Bay Shore, N.Y.
665-9786

Methodist Church of Sayville
164 Green Ave.
Sayville, N.Y.
589-0624

United Methodist Church of Islip
Main St.
Islip, N.Y.
581-7663

Various Denominations, Non-denominational, etc.

Church of Scientology Mission of L.I.
46 Islip Ave.
Islip, N.Y.
581-7767

Freedom Church of Revelation
17 Newton Rd.
Hauppauge, N.Y.
265-1150

Faith Ministries of L.I.
1425 Fifth Ave.
Bay Shore, N.Y.
665-5470

Universal Life Church
125 Woodbury Rd.
Hauppauge, N.Y.
234-7678

Village Lane Bible Chapel
Town Line Rd.
Hauppauge, N.Y.
265-8876

RIVERHEAD TOWN

Adventist Church

Seventh Day Adventist Church
538 Griffing Ave.
Riverhead, N.Y.
727-8266

Assemblies of God Church

Assemblies of God Church
Dogwood Dr.
Wading River, N.Y.
929-6778

Baptist Church

Calvary Baptist Church of Riverhead
515 Riverleigh Ave.
Riverhead, N.Y.
727-4112

First Baptist Church of Riverhead
Northville Tpke.
Riverhead, N.Y.
727-3446

Emmanuel Baptist Church
36 Osprey Ave.
Riverhead, N.Y.
727-1283

St. John Baptist Byzantine Ukrainian Catholic Church
820 Pondview Rd.
Riverhead, N.Y.
727-2766

Christian and Missionary Alliance Church

Roanoke Heights Alliance Church
941 Roanoke Ave.
Riverhead, N.Y.
727-1081

Church of Christ

Church of Christ
Ostrander Ave.
Riverhead, N.Y.
727-1778

Church of God in Christ

Gabler Church of God in Christ
87 Old Quogue Rd.
Riverhead, N.Y.
727-8470

Congregational Church

Aquebogue Congregational Church
Main Rd.
Aquebogue, N.Y.
722-3070

Baiting Hollow - Calverton Congregational Church
North Rd.
Baiting Hollow, N.Y.
727-6141

RIVERHEAD TOWN (Cont'd)

Congregational Church (Cont'd)

First Congregational Church of Riverhead
103 First St.
Riverhead, N.Y.
727-2621

Wading River Congregational Ch.
N. Country Rd.
Wading River, N.Y.
929-8849

Episcopal Church

Grace Episcopal Church
573 Roanoke Ave.
Riverhead, N.Y.
727-3900

Lutheran Church

Our Redeemer Lutheran Church
Route 25
Aquebogue, N.Y.
722-4000

Methodist Church

Goodwill AME Zion Church
110 Flanders Rd.
Riverhead, N.Y.
727-5548

Roman Catholic Church

St. Isedore's R.C. Church
622 Pulaski St.
Riverhead, N.Y.
727-2114

St. John The Baptist R.C. Ch.
N. Country Rd.
Wading River, N.Y.
929-4339

St. John The Evangelist R.C. Church
546 St. John's Pl.
Riverhead, N.Y.
727-2030

Synagogues

Temple Israel of Riverhead
Northville Tpke.
Riverhead, N.Y.
727-3191

United Church of Christ

First Parish Church
Main Rd.
Jamesport, N.Y.
722-3098

RIVERHEAD TOWN (Cont'd)

United Methodist Church

North Shore United Methodist Church
Route 25A
Wading River, N.Y.
929-6075

Riverhead Methodist Church
204 E. Main St.
Riverhead, N.Y.
727-2327

Various denominations, Non-denominational, etc.

St. John the Baptist Byzantine
Ukranian Catholic Ch.
820 Pondview Rd.
Riverhead, N.Y.
727-2766

Living Water Full Gospel Ch.
Shade Tree La.
Riverhead, N.Y.
722-8983

SHELTER ISLAND TOWN

Episcopal Church

St. Mary's Episcopal Church
St. Mary's Rd.
Shelter Island, N.Y.
749-0770

Presbyterian Church

Shelter Island Presbyterian Church
32 N. Ferry Rd.
Shelter Island, N.Y.
749-0805

Roman Catholic Church

Our Lady of the Isle Church
Prospect Ave.
Shelter Island Heights, N.Y.
749-0001

SMITHTOWN TOWN

Anglican Catholic Church

Anglican Catholic Church of the Good Samaritan
176 Lake Ave.
St. James, N.Y.
862-6659

Apostolic Church

New Apostolic Church
Woodlawn Ave.
St. James, N.Y.
584-6320

SMITHTOWN TOWN (Cont'd)

Assemblies of God Church

Full Gospel Assembly of God Church
185 Woodlawn Ave.
St. James, N.Y.
584-7195

Baptist Church

Christ Baptist Church
336 Veterans Memorial Hwy.
Commack, N.Y.
543-0024

North Shore Baptist Church
25 W. Main St.
Kings Park, N.Y.
269-1050

Commack Baptist Church
Oaklawn Dr.
Commack, N.Y.
543-3794

Smithtown Baptist Church
450 Edgewood Ave.
Smithtown, N.Y.
265-4680

Christian Church

The Bible Speaks
359 Gibbs Pond Rd.
Nesconset, N.Y.
588-8584

Church of Christ

Church of Christ
25 Old Indian Head Rd.
Commack, N.Y.
543-8666

Nesconset Church of Christ
247 Smithtown Blvd.
Nesconset, N.Y.
265-2141

Church of God

Living Word Church of God in Smithtown
787 Nesconsett Hwy.
Smithtown, N.Y.
360-1211

Episcopal Church

St. James Episcopal Church
490 N. Country Rd.
St. James, N.Y.
584-5560

St. Thomas of Canterbury
Episcopal Ch.
90 Edgewater Ave.
Smithtown, N.Y.
265-4520

Friends Church

Friends-Religious Society of Conscience
Bay Meeting
Moriches Rd.
St. James, N.Y.
862-9850

SMITHTOWN TOWN (Cont'd)

Jehovah Witnesses

Kingdom Hall of Jehovah's Witnesses
221 Old Willets Path
Hauppauge, N.Y.
265-4008

Lutheran Church

Abiding Presence Lutheran Church
Rte. 25A & Sunken Meadow Rd.
Fort Salonga, N.Y.
269-6454

Calvary Lutheran Church
Town Line Rd. & Blydenburgh Rd.
Hauppauge, N.Y.
724-3886

St. Andrew's Church
30 Brooksite Dr.
Smithtown, N.Y.
265-2288

St. James Lutheran Church
Woodlawn Ave. & Second Ave.
St. James, N.Y.
584-5212

Pentecostal Church

Smithtown Gospel Tabernacle
New York Ave. & Colonial Rd.
Smithtown, N.Y.
265-2485

Presbyterian Church

First Presbyterian Church of Smithtown
175 E. Main St.
Smithtown, N.Y.
265-5151

Roman Catholic Church

Byzantine Church of the Resurrection
37 Juniper Ave.
Smithtown, N.Y.
265-9818

Christ the King R.C. Church
Indian Head Rd.
Commack, N.Y.
864-1623

St. Joseph's R.C. Church
59 Church St.
Kings Park, N.Y.
269-6635

St. Patrick's R.C. Church
280 E. Main St.
Smithtown, N.Y.
265-2271

St. Philip & St. James R.C. Ch.
Clinton Ave.
St. James, N.Y.
584-7896

Synagogues

Congregation Etz Chaim of Kings Park
44 Meadow Rd.
Kings Park, N.Y.
269-9666

Kings Park Jewish Ctr.
Rte. 25A
Kings Park, N.Y.
269-1133

Temple Beth David
100 Hauppauge Rd.
Commack, N.Y.
499-0915

Temple Beth Sholom
Edgewood Ave. & River Rd.
Smithtown, N.Y.
265-9442

SMITHTOWN TOWN (Cont'd)

United Methodist

Hauppauge Methodist Church
465 Town Line Rd.
Hauppauge, N.Y.
265-2230

Methodist Church Smithtown
Middle Country Rd.
Smithtown, N.Y.
265-6945

Kings Park Methodist Church
7 Old Dock Rd.
Kings Park, N.Y.
269-6737

St. James Methodist Church
241 Jefferson Ave.
St. James, N.Y.
584-5632

St. James Methodist Church
Moriches Rd.
Head of the Harbor, N.Y.
584-5340

Various Denominations, Non-denominational, etc.

Universal Life Church
71 Smithtown Blvd.
Smithtown, N.Y.
979-8441

Universal Life Church
67 Harned Rd.
Commack, N.Y.
543-1222

Universal Life Church Inc.
363 Route 111
Smithtown, N.Y.
724-8200

SOUTHAMPTON TOWN

Assemblies of God Church

First Assembly of God Church
46 Bell St.
Flanders, N.Y.
727-1651

Baptist Church

Community Baptist Church
16 Plant St.
Southampton, N.Y.
283-8332

First Baptist Church
57 Halsey Ave.
Southampton, N.Y.
283-9402

Cooper Memorial Baptist Church
Sag Harbor Tpke.
Bridgehampton, N.Y.
537-1087

First Baptist Church of Bridgehampton
Sag Hbr. Tpke. & Sewassett Ave.
Bridgehampton, N.Y.
537-0288

Friendship Baptist Church
59 Anchor
Flanders, N.Y.
727-7363

SOUTHAMPTON TOWN (Cont'd)

Christian and Missionary Alliance Church

Hamptons Alliance Church
Montauk Hwy.
Water Mill, N.Y.
726-4889

Christian Science Church

First Church of Christian Scientist
Cameron St. & Pine St.
Southampton, N.Y.
283-5772

Church of God in Christ

Church of God in Christ
Sag Harbor Tpke.
Bridgehampton, N.Y.
537-0925

Community Church

Community Bible Church
Noyack Rd.
Sag Harbor, N.Y.
725-2342

Episcopal Church

Church of the Atonement
Asops Neck La.
Quogue, N.Y.
653-6798

St. John's Episcopal Church
100 S. Main St.
Southampton, N.Y.
283-0549

St. Andrew's Dune Church
Dune Rd.
Southampton, N.Y.
283-3015

St. Marks Church
Main St.
Westhampton, N.Y.
288-1954

St. Mary's Episcopal Church
Ponquogue Ave.
Hampton Bays, N.Y.
728-0776

Jehovah's Witnesses

Jehovah's Witnesses Speonk Cong.
Old Country Rd.
Speonk, N.Y.
325-9672

Jehovah's Witnesses Water Mill Cong.
Scuttle Hole Rd.
Water Mill, N.Y.
537-0504

Lutheran Church

Christ Our Saviour Lutheran Church
Terrace Dr.
Hampton Bays, N.Y.
728-3288

Incarnation Lutheran Church
Hayground Rd.
Bridgehampton, N.Y.
537-1187

SOUTHAMPTON TOWN (Cont'd)

Methodist Church

Westhampton Methodist Church
Montauk Hwy.
Westhampton, N.Y.
288-9340

Pentecostal Church

Kings Chapel
57 Hillcrest Ave.
Southampton, N.Y.
283-9423

Southampton Gospel Church
Little Plains Rd.
Southampton, N.Y.
283-6829

Presbyterian Church

First Presby. Church of Southampton
S. Main St.
Southampton, N.Y.
283-9867

Sag Harbor Presby. Church
Union St.
Sag Harbor, N.Y.
725-0894

Presby. Church of Bridgehampton
Montauk Hwy.
Bridgehampton, N.Y.
537-0863

Shinnecock Presby. Church
Little Church Rd.
Shinnecock Hills, N.Y.
283-8040

Westhampton Presbyterian Church
Old Meeting House Rd.
Westhampton Beach, N.Y.
288-2576

Roman Catholic Church

Immaculate Conception Church
Main Rd.
Westhampton Beach, N.Y.
288-1423

Queen of the Most Holy Rosary Church
Montauk Hwy.
Bridgehampton, N.Y.
537-0156

Our Lady of Poland R.C. Church
35 Maple St.
Southampton, N.Y.
283-0667

Sacred Hearts of Jesus & Mary R.C. Church
168 Hill St.
Southampton, N.Y.
283-0097

St. Rosalie's Church
31 Montauk Hwy.
Hampton Bays, N.Y.
728-0031

United Methodist Church

Hampton Bays United Methodist Ch.
158 W. Montauk Hwy.
Hampton Bays, N.Y. 728-1660

Methodist Church of Sag Harbor
Madison St.
Sag Harbor, N.Y.
725-2310

SOUTHAMPTON TOWN (Cont'd)

United Methodist Church (Cont'd)

United Methodist Church of Southampton
160 Main St.
Southampton, N.Y.
283-0951

SOUTHOLD TOWN

Baptist Church

First Baptist Church of Cutchogue
Middle Rd.
Cutchogue, N.Y.
734-6108

First Baptist Church of Greenport
Main Rd. at Sterling St.
Greenport, N.Y.
477-0047

North Fork Baptist Church
Route 27A
Mattituck, N.Y.
298-4355

Shiloh Baptist Church
Middle Rd.
Southold, N.Y.
765-3388

Unity Baptist Church
Factory Lane
Mattituck, N.Y.
298-8669

Episcopal Church

Church of The Redeemer
Sound Ave.
Mattituck, N.Y.
298-4277

Holy Trinity Episcopal Church
768 Main St.
Greenport, N.Y.
477-0855

Greek Orthodox Church

Church of Transfiguration of Christ
Breakwater Rd.
Mattituck, N.Y.
298-9652

Lutheran Church

Advent Lutheran Church
Bayer Rd.
Mattituck, N.Y.
298-4918

St. Peters Lutheran Church
68465 Main Rd.
Greenport, N.Y.
477-0662

Methodist Church

Clinton Memorial African Methodist Episcopal Church
614 Third St.
Greenport, N.Y.
477-0144

Methodist Church of Cutchogue
29685 Main Rd.
Cutchogue, N.Y.
734-9087

SOUTHOLD TOWN (Cont'd)

Presbyterian Church

First Presbyterian Church of Southold
Main Rd.
Southold, N.Y.
765-2597

Presbyterian Church
Main Rd.
Cutchogue, N.Y.
734-6418

Roman Catholic Church

Our Lady of Ostrabrama R.C. Church
Depot Lane
Cutchogue, N.Y.
734-6446

St. Patrick's R.C. Church
Main Rd.
Southold, N.Y.
765-3442

Synagogues

Temple Tifereth Israel
4th St.
Greenport, N.Y.
477-0232

Unitarian Universalist Church

Universalist Church
Main Rd.
Southold, N.Y.
765-3494

Various Denominations, Non-denominational, etc.

The Church of The Open Door
Beckwith Ave.
Southold, N.Y.
765-2603



CHURCH

SUFFOLK COUNTY FIRE DEPARTMENTS

Babylon Town

Amityville Fire Dept.
55 West Oak St.
Amityville, N.Y. 11701

Babylon Fire Dept.
153 West Main St.
Babylon, N.Y. 11702

Copiague Fire Dept.
320 Great Neck Rd.
Copiague, N.Y. 11726

Deer Park Fire Dept.
94 Lake Ave.
Deer Park, N.Y. 11729

East Farmingdale Fire Dept.
930 Conklin St.
Farmingdale, N.Y. 11735

Fairchild-Hiller Republic
M.T.A. Fire Dept.
Conklin St.,
East Farmingdale, N.Y. 11735

Lindenhurst Fire Dept.
225 South Wellwood Ave.
Lindenhurst, N.Y. 11757

North Amityville Fire Dept.
Broadway
Amityville, N.Y. 11701

North Babylon Fire Dept.
20 Hale Rd.
North Babylon, N.Y. 11703

North Lindenhurst Fire Dept.
P.O. Box 104
1630 Straight Path
Lindenhurst, N.Y. 11757

West Babylon Fire Dept.
126 Arnold Ave.
West Babylon, N.Y. 11704

Wyandanch Fire Dept.
Straight Path
Wyandanch, N.Y. 11798

Brookhaven Town

Bellport Fire Dept.
161 Main St.
Bellport, N.Y. 11713

Blue Point Fire Dept.
205 Blue Point Ave.
Blue Point, N.Y. 11715

Brookhaven Fire Dept.
Montauk Hwy.
Brookhaven, N.Y. 11719

Brookhaven Natl. Lab. Fire Dept.
Atomic Energy Comm.
11 N. Railroad St.
Upton, N.Y. 11973

Centereach Fire Dept.
9 S. Washington Ave.
Centereach, N.Y. 11720

Center Moriches Fire Dept.
301 Main St.
Center Moriches, N.Y. 11934

Cherry Grove Fire Dept.
Bayview Walk
Cherry Grove, N.Y. 11782

Coram Fire Dept.
Route 25
Coram, N.Y. 11727

Davis Park Fire Dept.
P.O. Box 814
Patchogue, N.Y. 11772

East Moriches Fire Dept.
Pine St.
East Moriches, N.Y. 11940

Eastport Fire Dept.
Union Ave.
Eastport, N.Y. 11941

Farmingville Fire Dept.
Horseblock Rd.
Farmingville, N.Y. 11738

SUFFOLK COUNTY FIRE DEPARTMENTS

Brookhaven Town (Cont'd)

Fire Island Pines Fire Dept.
Fire Island Blvd.
Fire Island Pines, N.Y. 11782

Gordon Heights Fire Dept.
P.O. Box 462
Middle Island, N.Y. 11953

Hagerman Fire Dept.
1309 Montauk Hwy.
E. Patchogue, N.Y. 11772

Holtsville Fire Dept.
Long Island Ave.
Holtsville, N.Y. 11742

Manorville Fire Dept.
Silas Carter Rd.
Manorville, N.Y. 11949

Mastic Fire Dept.
Mastic Rd.
Mastic, N.Y. 11950

Mastic Beach Fire Dept.
Neighborhood Rd.
Mastic Beach, N.Y. 11951

Medford Fire Dept.
Oregon Ave.
Medford, N.Y. 11763

Middle Island Fire Dept.
Arnold Dr. & Route 25
Middle Island, N.Y. 11953

Miller Place Fire Department
Miller Place Rd.
Miller Place, N.Y. 11764

Mount Sinai Fire Dept.
746 Mt. Sinai-Coram Rd.
Mt. Sinai, N.Y. 11766

North Patchogue Fire Dept.
32 Davidson Ave.
North Patchogue, N.Y. 11772

Ocean Bay Park Fire Dept.
Bayview Ave.
Ocean Bay Park, N.Y. 11770

Patchogue Fire Dept.
15 Jennings Ave.
Patchogue, N.Y. 11772

Pt. Jefferson Fire Dept.
115 Maple Pl.
Pt. Jefferson, N.Y. 11777

Ridge Fire Dept.
Rte. 25
Ridge, N.Y. 11961

Rocky Point Fire Dept.
P.O. Box 635, Kings Rd.
Rocky Point, N.Y. 11778

Ronkonkoma Fire Dept.
177 Portion Rd.
P.O. Box 525
Lake Ronkonkoma, N.Y. 11779

Selden Fire Dept.
Woodmere Pl.
Selden, N.Y. 11784

Setauket Fire Dept.
Rte. 25A-Main St.
East Setauket, N.Y. 11733

Sound Beach Fire Dept.
Sound Beach Blvd.
P.O. Box 55
Sound Beach, N.Y. 11789

Stony Brook Fire Dept.
Main St.
Stony Brook, N.Y. 11790

Terryville Fire Dept.
19 Jayne Blvd.
Pt. Jefferson Station, N.Y. 11776

Yaphank Fire Dept.
Main St.
Yaphank, N.Y. 11980

SUFFOLK COUNTY FIRE DEPARTMENTS

Easthampton Town

Amagansett Fire Dept.
Main St.
P.O. Box 644
Amagansett, N.Y. 11930

East Hampton Fire Dept.
Cedar St.
East Hampton, N.Y. 11937

Montauk Fire Dept.
Fire House Rd.
Montauk, N.Y. 11954

Montauk Air Force Station
Fire Dept.
773 Radar Squad
U.S.A.F.B.
Montauk, N.Y. 11954

Springs Fire Det.
Fort Pond Blvd.
East Hampton, N.Y. 11937

Huntington Town

Centerport Fire Dept.
9 Park Circle
Centerport, N.Y. 11721

Cold Spring Harbor Fire Dept.
2 Main St.
Cold Spring Harbor, N.Y. 11724

Commack Fire Dept.
6301 Jericho Tpke.
Commack, N.Y. 11725

Dix Hills Fire Dept.
115 E. Deer Park Ave.
Dix Hills, N.Y. 11746

East Northport Fire Dept.
1 Ninth Ave.
East Northport, N.Y. 11731

Eaton's Neck Fire Dept.
55 Eaton's Neck Rd.
Northport, N.Y. 11768

Greenlawn Fire Dept.
25 Boulevard
Greenlawn, N.Y. 11740

Halesite Fire Dept.
1 North New York Ave.
Huntington, N.Y. 11743

Huntington Fire Dept.
1 Leverich Pl.
Huntington, N.Y. 11743

Huntington Manor Fire Dept.
1650 New York Ave.
Huntington Station, N.Y. 11746

Melville Fire Dept.
Sweethollow Rd.
Melville, N.Y. 11746

Northport Fire Dept.
204 Main St.
Northport, N.Y. 11768

Suffolk State School Fire Dept.
Suffolk State School
P.O. Box 788
Melville, N.Y. 11746

SUFFOLK COUNTY FIRE DEPARTMENTS

Islip Town

Bayport Fire Dept.
Snedecor Ave.
Bayport, N.Y. 11705

Bay Shore Fire Dept.
Fifth Ave.
Bay Shore, N.Y. 11706

Bohemia Fire Dept.
950 Pearl St.
Bohemia, N.Y. 11716

Brentwood Fire Dept.
Fourth St.
Brentwood, N.Y. 11717

Central Islip Fire Dept.
96 Carleton Ave.
Central Islip, N.Y. 11722

Dunewood Fire Dept.
P.O. Box 42
Fair Harbor, N.Y. 11739

East Brentwood Fire Dept.
26 Fulton St.
Brentwood, N.Y. 11717

East Islip Fire Dept.
East Main St.
East Islip, N.Y. 11730

Fair Harbor Fire Dept.
Bay Walk
Fair Harbor, N.Y. 11734

Great River Dept.
P.O. Box 480, River Rd.
Great River, N.Y. 11739

Hauppauge Fire Dept.
P.O. Box 123
Hauppauge, N.Y. 11787

Holbrook Fire Dept.
390 Terry Blvd.
Holbrook, N.Y. 11741

Islip Fire Dept.
27 Monell Ave.
Islip, N.Y. 11751

Islip MacArthur Airport
Fire Dept.
Terminal Bldg., 100 Arrival Ave.
Ronkonkoma, N.Y. 11779

Islip Terrace Fire Dept.
264 Beaver Dam Rd.
Islip Terrace, N.Y. 11752

Kismet Fire Dept.
P.O. Box 491 M
Bay Shore, N.Y. 11706

Lakeland Fire Dept.
929 Johnson Ave.
Ronkonkoma, N.Y. 11779

Ocean Beach Fire Dept.
Ocean Beach, N.Y. 11770

Pilgrim State Hospital Fire Dept.
P.O. Box A
West Brentwood, N.Y. 11717

Point O'Woods Fire Dept.
Point O'Woods, N.Y. 11775

Saltaire Fire Dept.
Broadway
Saltaire, N.Y. 11781

Sayville Fire Dept.
107 W. Main St.
Sayville, N.Y. 11782

Sperry Gyroscope Fire Dept.
MacArthur Airport
222 Smithtown Ave.
Ronkonkoma, N.Y. 11779

West Islip Fire Dept.
309 Union Blvd.
West Islip, N.Y. 11795

SUFFOLK COUNTY FIRE DEPARTMENTS

Islip Town (Cont'd)

West Sayville-Oakdale Fire Dept.
80 Main St.
West Sayville, N.Y. 11796

Riverhead Town

Grumman Aerospace Corp. Fire Dept.
Swan Pond Rd.
Calverton, N.Y. 11933

Jamesport Fire Dept.
Manor La.
Jamesport, N.Y. 11947

Riverhead Fire Dept.
24 E. Second St.
Riverhead, N.Y. 11901

Wading River Fire Dept.
North Country Rd.
Wading River, N.Y. 11792

Shelter Island Town

Shelter Island Fire Dept.
State Road 114
Shelter Island, N.Y. 11964

Shelter Island Heights Fire Dept.
Prospect Ave.
Shelter Island Heights, N.Y.
11965

Smithtown

Kings Park Fire Dept.
Main St.
Kings Park, N.Y. 11754

Kings Park State Hospital Fire Dept.
P.O. Box A
Kings Park, N.Y. 11754

Nesconset Fire Dept.
25 Gibbs Pond Rd.
Nesconset, N.Y. 11767

Nissequogue Fire Dept.
42 Moriches Rd.
St. James, N.Y. 11780

St. James Fire Dept.
533 N. Country Rd.
St. James, N.Y. 11780

Smithtown Fire Dept.
100 Elm Ave.
Smithtown, N.Y. 11787

Southampton Town

Bridgehampton Fire Dept.
School St.
Bridgehampton, N.Y. 11932

East Quogue Fire Dept.
Main St.
East Quogue, N.Y. 11942

Flanders Fire Dept.
Flanders Rd.
Flanders, N.Y. 11901

Hampton Bays Fire Dept.
Montauk Hwy.
Hampton Bays,. N.Y. 11946

SUFFOLK COUNTY FIRE DEPARTMENTS

Southampton Town (Cont'd)

North Sea Fire Dept.
Noyac Rd.
Southampton, N.Y. 11968

Quogue Fire Dept.
Jessup Ave.
Quogue, N.Y. 11959

Sag Harbor Fire Dept.
Main St.
Sag Harbor, N.Y. 11963

Southampton Fire Dept.
Windmill La., P.O. Box 1435
Southampton, N.Y. 11968

Westhampton Fire Dept.
P.O. Box 465
Westhampton, N.Y. 11977

Westhampton Beach Fire Dept.
Sunset Ave.
Westhampton Beach, N.Y. 11978

Southold Town

Cutchogue Fire Dept.
New Suffolk La.
Cutchogue, N.Y. 11935

East Marion Fire Dept.
Main Rd.
East Marion, N.Y. 11939

Fishers Island Fire Dept.
Fishers Island, N.Y. 06390

Greenport Fire Dept.
Third St.
Greenport, N.Y. 11944

Mattituck Fire Dept.
Pike St. and Wickham Ave.
Mattituck, N.Y. 11952

Orient Fire Dept.
Orchard St.
Orient, N.Y. 11957

Southold Fire Dept.
Main St.
Southold, N.Y. 11971

Source: Department of Fire Safety, County of Suffolk, N.Y.
Box 85, Yaphank, N.Y. 11980

SUFFOLK COUNTY RESIDENTIAL AND INSTITUTIONAL FACILITIES

The following is a listing of 160 licensed residential and institutional facilities located in Suffolk County, N.Y. The information has been compiled by licensing agency and type of facility. The capacity and occupied beds as of 2/15/80 of each facility are listed as well as the age range, sex and disabilities of the people served. The services provided and type of sponsorship are also included for each facility.

DEFINITIONS

DIVISION OF ALCOHOLISM AND ALCOHOL ABUSE

Alcoholism Facility means any residential facility or institution providing a program of 24 hour professional care and treatment for alcoholics or alcohol abusers. The alcoholism facility classification includes facilities providing highly medical detoxification programs to non-medical professional rehabilitative programs. Program services are entirely or almost entirely self-contained; and are intensive and varied. (Mental Hygiene Law, Section 1.03, Paragraph 17; 14 NYCRR 84.3).

Sobering-Up Station means a protective service providing a safe sheltered environment to, and observation of persons experiencing a social emergency because of alcohol intoxification. Sobering-up stations may be full or part time. They are designed to serve persons who, prior to legal changes, would have been arrested and jailed on minor alcohol related criminal charges. For this reason, sobering-up stations are required to maintain ongoing cooperative arrangements with local police agencies. Since they are not equipped to treat medical conditions, they are also required to have transfer agreements with local hospitals to ensure immediate treatment of persons too sick for sobering-up station services. (Mental Hygiene Law, Section 1.03, Paragraph 17; 14 NYCRR 84.3).

State Operated Alcoholism Service means an alcoholism facility operated by the Division of Alcoholism and Alcohol Abuse which is located within the physical limits of a psychiatric center named in Section 7.17 of the Mental Hygiene Law. The center provides residential treatment, rehabilitation and education for alcoholism and alcohol abuse. Some centers also provide outpatient services, detoxification and outreach services. (Mental Hygiene Law, Section 1.03, Paragraph 17; 14 NYCRR 84.3).

COMMISSION ON CORRECTIONS

Maximum Correctional Facility is a prison which typically requires a perimeter wall, has limited inmate mobility, and numerous checkpoints throughout the institution and grounds. Traffic control in and out of the institution is intense with numerous safeguards. Where fences are utilized as a perimeter, there may be single or double fences, supported by various electronic devices. All housing and program areas are fully secured both by construction and supervision. Maximum correctional facility is the closest definition of the Suffolk County Jail and the Long Island Correctional Facility.

SUFFOLK COUNTY RESIDENTIAL AND INSTITUTIONAL FACILITIES

FEDERAL GOVERNMENT (i.e. U.S. Department of Air Force, U.S. Public Health Service, U.S. Department of Army, National Institutes of Health, U.S. Department of Energy).

U.S. Health Facility is a federally operated health care facility. (United States code, Title 38).

DEPARTMENT OF HEALTH

Combined Nursing Home and Health Related Facility is a residential health care facility which provides both nursing home and health related services as distinct parts of the same facility. (Article 28 of Public Health Law and subsequent chapter amendments).

Health Related Facility is a residential health care facility which provides 24-hour personal and health care services to residents who require more than room and board but less than the intensity of care provided by a nursing home. (Article 28 of Public Health Law and subsequent chapter amendments).

Nursing Home is a residential health care facility which provides 24-hour intensive skilled health services for patients who do not require the full array of hospital-services, and whose needs cannot be satisfactorily met by other community-based services. (Article 28 of Public Health Law).

Hospital means "an institution with beds for one or more inpatients not related to the operator which is primarily engaged in providing services and facilities to inpatients by or under the supervision of a physician, and which meets the following requirements:

1. provides diagnostic and therapeutic services for medical diagnosis, treatment and care of injured and sick persons and has, as a minimum, laboratory and radiology services and organized departments of medicine and surgery;
2. has an organized medical staff which may include, in addition to doctors of medicine, doctors of osteopathy and dentistry;
3. has bylaws, rules and regulations pertaining to standards of medical care and service rendered by its medical staff;
4. maintains medical records for all patients;
5. has a requirement that every patient be under the care of a member of the medical staff;
6. provides 24-hour patient services;
7. has in effect a written, currently applicable utilization review plan, acceptable to the department, which provides for utilization review studies designed to evaluate the appropriateness of admissions to the hospital, lengths of stay, discharge practices, use of medical and hospital services and all related factors which may contribute to the efficient provision of hospital and physician services;
8. has in effect agreements with a home health agency for referral and transfer of patients to home health agency care when such service is appropriate to meet the patient's requirements."
   (10 NYCRR Volume C Chapter V Medical Facilities, - Part 405, Section 405.2).

SUFFOLK COUNTY RESIDENTIAL AND INSTITUTIONAL FACILITIES

OFFICE OF MENTAL HEALTH

Children's Psychiatric Center is a facility for the care, treatment and rehabilitation of mentally disabled children and for research and teaching in the science and skills require for the care, treatment and rehabilitation of such mentally disabled. (Mental Hygiene Law Article 7 Section 7.17).

Community Residence is a residential facility for the mentally disabled which is operated for the purpose of providing a home-like environment for care and rehabilitation or teaching, and includes the following:

Halfway House -	a community residence providing short term residence;
Supervised Living -	a community residence providing long term residence; and
Supportive Living -	a community residence providing practice in independent living.

(Mental Hygiene Law Article 41 Section 41.33; Article 31, Section 31.02al; Title 14 NYCRR: Part 53-Prior approval of the Commissioner-project limited to facilities in the community residence class; Part 86 - Operations of Community Residences).

Psychiatric Center is a facility for the care, treatment and rehabilitation of the mentally disabled and for research and teaching in the science and skills required for the care, treatment and rehabilitation of such mentally disabled. (Mental Hygiene Law, Article 7, Secion 7.17).

Psychiatric Hospital is a residential facility or institution providing a program of 24-hour professional care and treatment of mentally ill persons.
(Mental Hygiene Law, Article 31, Section 31.02a; Title 14 NYCRR: Part 27 - Quality of care and treatment; Part 82 - Operations of hospitals for the mentally ill; Part 77 - Standards for physical facilities of hospitals for the mentally ill, schools for M.R., and alcoholism facilities).

Psychiatric Research Institute is a facility for the conduct of medical research and other scientific investigation directed towards furthering knowledge of the etiology, diagnosis, treatment and prevention of mental illness. (Mental Hygiene Law, Article 7, Section 7.17).

OFFICE OF MENTAL RETARDATION AND DEVELOPMENTAL DISABILITIES

Community-Based ICF/MR is an intermediate care facility for the mentally retarded which by its location and size is considered a part of the community. This sheltered residential setting for clients with health related problems, provides: 1. individualized on-going evaluation and planning; 2. 24-hour supervision; 3. active program; 4. coordination and integration of health or rehabilitative services designed to assist each client to reach maximum functional capabilities. This setting may constitute a total facility which meets all the requirements of the 631 regulations. Each ICF shall meet the requirements of the regulation and the

requirements for ICF/MRs as specified by the federal government in sub-part E and sub-part G of Part 442 of the federal Medicaid regulations. (Mental Hygiene Law, Section 13.01 and Section 13.07; Section 13.09; Section 31.02; Section 31.04; Section 31.05; Section 364 and 364a Social Services Law).

Community Residence is a facility providing a home-like environment and room, board and responsible supervision for the habilitation or rehabilitation of developmentally disabled persons as part of an overall service delivery system. The types of community residences are as follows:

Supervised Community Residence is a community residence with staff on-site at all times when clients are present. Exceptions to this on-site staffing requirement may be allowable based on client's ability to assume responsibility for himself or herself; however, all exceptional arrangements shall be specified and approved by the interdisciplinary team and documented in the client's record. A supervised community residence provides:

Short-term residence for individuals who need only training experience in activities of daily living after a period of institutionalization or as an alternative to institutionalization for the purpose of helping the individual resume life in a less restrictive environment; or

Long-term residence for individuals who are unlikely to acquire the skills necessary for more independent living.

Development Center is a State operated intermediate care facility (ICF/MR),providing a sheltered residential setting for clients with health related problems, which provides: 1. individualized on-going evaluation and planning; 2. 24-hour supervision; 3. active program; 4. coordination and integration of health or rehabilitative services designed to assist each client to reach maximum functional capabilities. Each ICF shall meet the requirements of this regulation and the requirements for ICF/MRs as specified by the federal government in sub-part E and sub-part G of Part 442 of the federal Medicaid regulations.
(Mental Hygiene Law, Section 13.01 and Section 13.07; Section 13.09; Section 31.02; Section 31.04; Section 31.05; Section 364 and 364a Social Services Law).

Discrete Mental Retardation Unit (DMRU) is a facility providing residential services for mentally retarded individuals who have been mentally ill and have been residents of a psychiatric center but who no longer demonstrate the symptoms of mental illness for which hospitalization was prescribed. These units are on the grounds of psychiatric centers and have direct care staff assigned from the psychiatric center. Administrative staff are from OMRDD. A discrete mental retardation unit is regarded as a transitory placement which provides intensive rehabilitation to clients so they can move to a less restrictive community setting. Additional criteria which apply to persons residing in a DMRU are: 1. an IQ of 70 or less; 2. at the time of the screening, there must be a primary diagnosis of mental retardation and no psychosis present; and 3. the intellectual deficit was present prior to the individual's 18th birthday.
(Letter of Cooperation and Agreement between Offices of Mental Health and Mental Retardation and Developmental Disabilities - 10/4/78).

Residential School for mentally retarded and developmentally disabled persons provides room, board, and continuous staff supervision as well as social activities, medical supervision, and appropriate day programs. For mentally retarded and developmentally disabled children, a residential school provides an accredited educational program, while adult residents are provided with an approved work-study or vocational training program. A typical residential school environment includes a congenial group living arrangement which encourages activities contributing to the personal development and satisfaction of each resident. Resources that may be utilized in the community include recreational and social events, as well as specialized medical services not provided by the school's supervising medical personnel.
(Mental Hygiene regulations, Part 81.3).

Most facilities may be categorized according to the type of sponsor of the facilities, which are as follows:

"State Operated" -	owned by the State or a political sub-division of the State and operated by a duly constituted agency thereof.
"Voluntary" -	operated by a membership or not-for-profit corporation.
"Proprietary" -	owned and operated for profit by an individual or a partnership of individuals.

DEPARTMENT OF SOCIAL SERVICES (Division of Adult Residential Care)

Not-For-Profit Home for Adults is a residential care facility established and operated by a not-for-profit corporation or by a charitable organization for the purpose of providing personal care and supervision for five or more adults unrelated to the operator. Such homes may not provide medical or nursing care to residents, but may assist in obtaining required care.
(Department of Social Services regulations, Part 485.2 (a) (1)).

Proprietary Home for Adults is a residential care facility established and operated for compensation and profit for the purpose of providing personal care and supervision for not less than five nor more than 200 adults unrelated to the operator, except for larger facilities "grandfathered in." Such homes may not provide medical or nursing care to residents, but may assist residents in obtaining required care.
(Department of Social Services regulations, Part 485.2 (a) (2)).

DEPARTMENT OF SOCIAL SERVICES (Division of Family and Children's Services)

Agency Boarding Home means a family-type home for the care and maintenance of not more than six children operated by an authorized agency, in quarters or premises owned, leased or otherwise under the control of such agency; except that such a home may provide care for more than six brothers and sister of the same family.
(Department of Social Services regulations 441.2 (i)).

Group Home means a family-type home for the care and maintenance of not less than seven or more than 12 children who are at least five years of age, operated by an authorized agency, in quarters or premises owned,

leased, or otherwise under the control of such agency; except that such minimal age shall not be applicable to siblings placed in the same facility, nor to children whose mother is placed in the same facility. (Department of Social Services regulations 441.2 (h)).

Institution means a facility established for the 24-hour care and maintenance of 13 or more children, operated by a child care agency. (Department of Social Services regulations 441.2 (f)).

DIVISION OF SUBSTANCE ABUSE SERVICES

Residential Drug Free Facility means a residential treatment program providing 24-hour, live-in services to drug dependent persons who require a total treatment environment.
(Part 2020.3 of Chapter XXV of Title 14 NYCRR).

DIVISION FOR YOUTH

Community-Based Services offer an open program providing varying degrees of structure and supervision. They utilize local community resources (including education and recreation) wherever possible or practical. Accessible to public transportation and community resources (schools, recreation centers, health services and employment opportunities), they are normally located in racially mixed, middle class residential or semi-residential areas. A start center can be either community-based or non-community based services.

Non-Secure Detention Facility is administered by the county government or New York City and operated by authorized local or voluntary agencies or by the Division for Youth directly or on contract to provide legal detention care for youth.
(Executive Law, Article 19G, Section 510a).

Start Center is a residential facility designed to help youngsters adjust to the worlds of employment and education. The staffing pattern of a start center was developed to permit maximum support for youngsters making adjustments to a new community environment. Significant energy is expended in developing positive attitudes to employment.
(Executive Law, Article 19G, Section 501).

Urban Home is a seven-bed unit located in a residential neighborhood. Under the direct supervision of houseparents, it provides a home-like atmosphere for youths who are able to function in the community. Youths in program continue to use community resources for education, recreation and employment. (Executive Law, Article 19G, Section 501).

SUFFOLK COUNTY RESIDENTIAL AND INSTITUTIONAL FACILITIES

FACILITY NAME	ADDRESS	NO. OF BEDS	AGE	SEX	DIS-ABILITY	SERVICES	SPONSOR-SHIP
					(See Key page 323)		
DIVISION OF ALCOHOLISM AND ALCOHOL ABUSE							
ALCOHOLISM FACILITY							
Bailey House	400 Sunrise Hwy., Amityville, N.Y. 11701	15	16-99	M/F	1	1	Prop.
Brunswick House	81 Louden Ave., Amityville, N.Y. 11701	84	15-99	M/F	1	1	Prop.
SOBERING UP STATION							
Talbot House	75 Carlough Rd., Bohemia, N.Y. 11716	20	18-99	M/F	1	2,3	N.P.
STATE OPERATION ALCOHOLISM SERVICE							
Charles K. Post Alcoholism Treatment Center	C. I. Psych. Ctr., Central Islip, N.Y. 11722	128	18-99	M/F	1	1	Pub.
COMMISSION ON CORRECTIONS							
N.Y. COUNTY FACILITY							
Suffolk County Honor Farm	1 Center Dr., Riverhead, N.Y. 11901	60	21-99	M	2	4	Pub.
Suffolk County Correctional Facility	1 Center Dr., Riverhead, N.Y. 11901	316	16-99	M/F	2	4	Pub.
N.Y.S. CORRECTIONAL FACILITY							
L.I. Correctional Facility	Pilgrim State Hosp., W. Brentwood, N.Y. 11717	1,000	N/A	N/A	2	4	Pub.
FEDERAL GOVERNMENT							
U.S. HEALTH FACILITY							
Hospital of Medical Research Center	30 Bell Ave., Upton, N.Y. 11973	11	18-99	M/F	3	5	Pub.
DEPARTMENT OF HEALTH							
COMBINED NURSING HOME AND HEALTH RELATED FACILITY							
Birchwood Nursing Home	78 Birchwood Dr., Huntington Sta., N.Y. 11746	135	16-99	M/F	4,5	6,7,8	Prop.
Broad Lawn Manor Nursing Home	399 County Line Rd., Amityville, N.Y. 11701	80	16-99	M/F	4,5	6,7,8	Prop.
Carillon House N.H. & H.R.F.	830 Park Ave., Huntington, N.Y. 11743	302	16-99	M/F	4,5	6,7,8	Prop.
Consolation N.H., Inc.	111 Beach Dr., West Islip, N.Y. 11795	250	16-99	M/F	4,5	6,7,8	Prop.
Little Flower N.H. & H.R.F.	340 E. Montauk Hwy., East Islip, N.Y. 11730	160	30-99	M/F	4,5	6,7,8	Prop.
Port Jefferson N.H. & H.R.F.	Dark Hollow Rd., P.O. Box 637, Pt. Jefferson, N.Y. 11777	120	16-99	M/F	4,5	6,7,8	Prop.
Riverhead Nursing Home & H.R.F.	1146 Woodcrest Ave., Riverhead, N.Y. 11901	181	16-99	M/F	4,5	6,7,8	Prop.
St. Johnlands Nursing Home, Inc.	Sunken Meadow Rd., Kings Park, N.Y. 11754	200	60-99	M/F	4,5	6,7,8	Prop.
Lutheran Center for the Aging	Route 25A, Smithtown, N.Y. 11787	341	16-99	M/F	4,5	6,7,8	Prop.
San Simeon By the Sound, Inc.	North Rd., Rte. 27A, Greenport, N.Y. 11944	150	16-99	M/F	4,5	6,7,8	Prop.
Sunrest Nursing Home	70 N. Country Rd., Pt. Jefferson, N.Y. 11777	206	16-99	M/F	4,5	6,7,8	Prop.

SUFFOLK COUNTY RESIDENTIAL AND INSTITUTIONAL FACILITIES

FACILITY NAME	ADDRESS	NO. OF BEDS	AGE	SEX	DIS-ABILITY	SERVICES	SPONSOR-SHIP
					(See Key page 323)		
HEALTH RELATED FACILITY							
Crest Hall H.R.F.	Oakcrest Ave. & Church La., Middle Island, N.Y. 11953	120	18-99	M/F	5	6,8	Prop.
St. James Plaza H.R.F.	273 Moriches Rd., St. James, N.Y. 11780	250	21-99	M/F	5	6,8	Prop.
NURSING HOME							
Berkshire Nursing Center, Inc.	10 Berkshire Rd., West Babylon, N.Y. 11704	175	16-99	M/F	4	7,8	Prop.
Brunswick Hospital Center, Inc. Nursing Home	366 Broadway, Amityville, N.Y. 11701	94	16-99	M/F	4	7,8	Prop.
Cedar Lodge Nursing Home	Frowein Rd.,-Box 667, Center Moriches N.Y. 11934	100	16-99	M/F	4	7,8	Prop.
Hilaire Farm, Nursing Home	Hilaire Dr., Huntington, N.Y. 11743	76	21-99	M/F	4	7,8	Prop.
Oak Hollow Nursing Center	Church La., Middle Island, N.Y. 11953	164	18-99	M/F	4	7,8	Prop.
Patchogue Nursing Center	25 Schoenfeld Blvd, Patchogue, N.Y. 11772	120	16-99	M/F	4	7,8	Prop.
Ross Nursing Home	839 Suffolk Ave., Brentwood, N.Y. 11717	135	18-99	M/F	4	7,8	Prop.
St. James Nursing Home	275 Moriches Rd., St. James, N.Y. 11780	230	16-99	M/F	4	7,8	Prop.
San Simeon By the Sound	North Rd.-Route 27A, Greenport, N.Y. 11944	70	16-99	M/F	4	7,8	N.P.
Suffolk Infirmary	Yaphank Ave., Yaphank, N.Y. 11980	186	21-99	M/F	4	7,8	Pub.
Sunrise Manor Nursing Home	1325 Brentwood Rd., Bay Shore, N.Y. 11706	84	16-99	M/F	4	7,8	Prop.
Todd Nursing Home	330 Meeting House La., Southampton, N.Y. 11968	62	16-99	M/F	4	7,8	Prop.
Woodhaven Nursing Home	1360 Route 112, Pt. Jefferson Sta., N.Y. 11776	143	16-99	M/F	4	7,8	Prop.
HOSPITAL							
Brookhaven Memorial Hospital Medical Center	101 Hospital Rd., Patchogue, N.Y. 11772	350	00-99	M/F	6,7	9,10	N.P.
Brunswick Hospital Center, Inc.	366 Broadway, Amityville, N.Y. 11701	319	00-99	M/F	6,7	9,10	Prop.
Central Suffolk	1300 Roanoke Ave., Riverhead, N.Y. 11901	150	00-99	M/F	6,7	9,10	N.P.
Eastern L.I. Hospital Assoc.	201 Manor Pl., Greenport, N.Y. 11944	66	00-99	M/F	6,7	9,10	N.P.
Good Samaritan Hospital	1000 Montauk Hwy., West Islip, N.Y. 11795	365	00-99	M/F	6,7	9,10	N.P.
Huntington Hospital	270 Park Ave., Huntington, N.Y. 11943	424	00-99	M/F	6,7	9,10	N.P.
John T. Mather Memorial Hospital of Port Jefferson	North Country Rd., Pt. Jefferson, N.Y. 11777	203	00-99	M/F	6,7	9,10	N.P.

SUFFOLK COUNTY RESIDENTIAL AND INSTITUTIONAL FACILITIES

FACILITY NAME	ADDRESS	NO. OF BEDS	AGE	SEX	DIS-ABILITY	SERVICES	SPONSOR-SHIP
HOSPITALS (CON'T)							
St. Charles Hospital	200 Belle Terre Road, Pt. Jefferson, N.Y. 11777	271	00-99	M/F	6,7	9,10	N.P.
St. Johns Episcopal Hospital Smithtown	Route 25A, Smithtown, N.Y. 11787	300	00-99	M/F	6,7	9,10	N.P.
Smithtown General Hospital	Smithtown Bypass & Route 111, Smithtown, N.Y. 11787	274	00-99	M/F	6,7	9,10	Prop.
Southampton Hospital	240 Meeting House La., Southampton, N.Y. 11968	194	00-99	M/F	6,7	9,10	N.P.
Southside Hospital	Montauk Hwy., Bay Shore, N.Y. 11706	445	00-99	M/F	6,7	9,10	N.P.
University Hospital	Nicolls Rd., Stony Brook, N.Y. 11790	Not Available					
OFFICE OF MENTAL HEALTH							
CHILDREN'S PSYCHIATRIC CENTER							
Sagamore Children's Psych. Center	Half Hollow Rd., Box 755, Melville, N.Y. 11746	193	5-17	M/F	8	11,12	Pub.
COMMUNITY RESIDENCE/HALFWAY HOUSE							
Transitional Service of N.Y. for L.I. Inc.	Bldg. 71, Pilgrim Psych. Ctr., West Brentwood, N.Y. 11717	24	18-99	M/F	8	13	N.P.
COMMUNITY RESIDENCE/SUPERVISED LIVING							
Free Family Residence	Brentwood, N.Y. 11717	4	18-99	M/F	8	13	N.P.
Free Family Residence	Hauppauge, N.Y. 11787	4	18-99	M/F	8	13	N.P.
Free Family Residence	Medford, N.Y. 11763	4	18-99	M/F	8	13	N.P.
PSYCHIATRIC CENTER							
Central Islip Psychiatric Center	Carleton Ave., Central Islip, N.Y. 11722	2,326	13-99	M/F	8	11	Pub.
Kings Park Psychiatric Center	Kings Park, N.Y. 11754	3,153	18-99	M/F	8	11	Pub.
Pilgrim Psychiatric Center	Box A, West Brentwood, N.Y. 11717	3,591	18-99	M/F	8	11	Pub.
PSYCHIATRIC HOSPITAL							
Brunswick Psychiatric Hospital	60 Louden Ave., Amityville, N.Y. 11701	122	12-99	M/F	8	11	Prop.
South Oaks Hospital	400 Sunrise Hwy., Amityville, N.Y. 11701	265	12-99	M/F	8	11	Prop.
PSYCHIATRIC RESEARCH INSTITUTE							
Long Island Research Institute Health Science Center-10T	SUNY Stony Brook, N.Y. 11794	18	18-99	M/F	8	11	Pub.

SUFFOLK COUNTY RESIDENTIAL AND INSTITUTIONAL FACILITIES

FACILITY NAME	ADDRESS	NO. OF BEDS	AGE	SEX	DIS-ABILITY	SERVICES (See Key page 323)	SPONSOR-SHIP
OFFICE OF MENTAL RETARDATION & DEVELOPMENTAL DISABILITIES							
COMMUNITY-BASED INTERMEDIATE CARE FACILITY DEVELOPMENTAL DISABILITIES							
Center Moriches Residence	Center Moriches, N.Y. 11939	8	18-99	M/F	9	14,22,9	N.P.
Johns Hollow ICF/DD	Old Field, N.Y. 11785	14	00-18	M/F	9	14,16,22	Pub.
Old South Path Houses	Melville, N.Y. 11747	11	00-18	M/F	9	14,16,22	Pub.
Gibbs Pond Residence	Nesconset, N.Y. 11767	8	18-99	M/F	9	14,16,9	N.P.
DEVELOPMENTAL CENTER							
Suffolk Developmental Center	Melville St., P.O. Box 788, Melville, N.Y. 11747	1,497	00-99	M/F	9	15,14,9,12, 17,16	Pub.
DISCRETE M.R. UNIT							
Sagtikos Discrete M.R. Unit	Pilgrim Psych. Ctr., B-30 & 31, W. Brentwood, N.Y. 11717	288	18-99	M/F	10	12,15,18,19, 20,21	Pub.
VOLUNTARY OPERATED RESIDENTIAL SCHOOL							
Mary Haven Center of Hope, Division of St. Charles Hospital, Inc.	450 Myrtle Ave., Pt. Jefferson, N.Y. 11777	50	00-18	M/F	9	14,12,15,16	N.P.
VOLUNTARY OPERATED SUPERVISED COMMUNITY RESIDENCE							
A.H.R.C. Hostel #9	Greenport, N.Y. 11944	8	18-99	M/F	9	14,16,22	N.P.
Alhambra House	Huntington Station, N.Y. 11746	8	18-99	M/F	9	14,16,22	N.P.
Elizabeth Seton Residence	Amityville, N.Y. 11701	14	18-99	M/F	9	14,16,22	N.P.
Independent Group Residence #1	Mount Sinai, N.Y. 11766	8	18-99	M/F	9	14,16,22	N.P.
Maryhaven Hostel #2	Miller Place, N.Y. 11764	9	18-99	M/F	9	14,16,22	N.P
Maryhaven #3	Pt. Jefferson, N.Y. 11776	10	18-99	M/F	9	14,16,22	N.P.
Maryhaven #4	Pt. Jefferson, N.Y. 11776	9	18-99	M/F	9	14,16,22	N.P.
Suffolk County A.R.C. Home #1	Riverhead, N.Y. 11901	7	21-99	M/F	9	14,16,22	N.P.
Suffolk County A.R.C. Home #2	Bayshore, N.Y. 11706	8	18-99	M/F	9	14,16,22	N.P.
Suffolk County A.R.C. Home #3	East Islip, N.Y. 11730	10	21-99	M/F	9	14,16,22	N.P.
Suffolk County A.R.C. Home #4	Huntington, N.Y. 11743	10	18-99	M/F	9	14,16,22	N.P.
Suffolk County A.R.C. Home #5	Huntington, N.Y. 11743	10	18-99	M/F	9	14,16,22	N.P.
Suffolk County A.R.C. Home #6	Riverhead, N.Y. 11901	8	18-99	M/F	9	14,16,22	N.P.

SUFFOLK COUNTY RESIDENTIAL AND INSTITUTIONAL FACILITIES

FACILITY NAME	ADDRESS	NO. OF BEDS	AGE	SEX	DIS-ABILITY	SERVICES	SPONSOR-SHIP
					(See Key page 323)		
DEPARTMENT OF SOCIAL SERVICES (Division of Adult Residential Care)							
NOT-FOR PROFIT HOME FOR ADULTS							
Hollywood Baptist Church Home	2 Monroe St., N. Amityville, N.Y. 11701	14	18-99	M/F	11	23,24	N.P.
I.H.B. Burwood Residence	Gennings Rd., Cold Spring Harbor, N.Y. 11724	67	65-99	M/F	11	23,24	N.P.
Maple Shade Methodist Home	56 Greenlawn Rd., Huntington, N.Y. 11743	23	18-99	M/F	11	23,24	N.P.
Open Gate Assoc. Home	36 S. Clinton Ave., Bay Shore, N.Y. 11706	31	65-99	M/F	11	23,24	N.P.
St. Joseph's Home	350 Cuba Hill Rd, Huntington, N.Y. 11743	60	50-99	M/F	11	23,24	N.P.
PROPRIETARY HOME FOR ADULTS							
Anderson Adult Home	19 N. Clinton Ave., Bayshore, N.Y. 11706	57	18-99	M/F	11	23,24	Prop.
Anna Melissia Adult Home	141 8th St., Brentwood, N.Y. 11717	20	18-99	M/F	11	23,24	Prop.
Babylon Beach House for Adults	23 Yacht Club Rd., Babylon, N.Y. 11702	42	18-99	M/F	11	23,24	Prop.
Babylon Manor Rest Home	170 Little East Neck Rd., W. Babylon, N.Y. 11704	21	18-99	M/F	11	23,24	Prop.
Baron Home for Adults	695 Terry Rd., Hauppauge, N.Y. 11787	28	18-99	M/F	11	23,24	Prop.
Bayport Home for Adults	982 Montauk Hwy., Bayport, N.Y. 11705	26	18-99	M/F	11	23,24	Prop.
Bay Shore Home for Adults	53 Brentwood Rd., Bay Shore, N.Y. 11706	42	18-99	M/F	11	23,24	Prop.
Bayview Home for Adults	143 E. Main St., Babylon, N.Y. 11702	58	18-99	M/F	11	23,24	Prop.
Belle Crest Adult Home	North Ferry Rd., Shelter Island, N.Y. 11964	18	18-99	M/F	11	23,24	Prop.
Belle Haven Rest Home	121 Lakeland Ave., Sayville, N.Y. 11782	31	18-99	M/F	11	23,24	Prop.
Bellport Home for Adults	10 Stiriz Rd., Brookhaven, N.Y. 11719	166	18-99	M/F	11	23,24	Prop.
Birchwood Adult Home	423 Clay Pitts Rd., E. Northport, N.Y. 11731	63	18-99	M/F	11	23,24	Prop.
Blaschack Rest Home	555 New Suffolk Rd., Cutchogue, N.Y. 11935	8	21-99	M/F	11	23,24	Prop.
Brentwood Adult Home	147 Second Ave., Brentwood, N.Y. 11717	30	18-99	M/F	11	23,24	Prop.
Briarwild Home for Adults	441 N. Country Rd., St. James, N.Y. 11780	16	18-99	M/F	11	.23,24	Prop.
Cardon Home for Adults	392 Lenox Rd., Huntington Sta., N.Y. 11746	32	18-99	M/F	11	23,24	Prop.
Cedar Grove Adult Home	86 Blue Point Ave., Blue Point, N.Y. 11715	27	18-99	M/F	11	23,24	Prop.
Dawn Hill Adult Home	P.O. Box 247, Lisa Dr., Northport, N.Y. 11768	28	18-99	M/F	11	23,24	Prop.
Echo Arms Adult Home	204 Patchogue Rd., Pt. Jefferson Sta., N.Y. 11776	46	18-99	M/F	11	23,24	Prop.
Echo Rest Home	Box V Mill Dam Rd., Centerport, N.Y. 11721	24	18-99	M/F	11	23,24	Prop.
Elmore Home for Adults	330 Elmore St., Central Islip, N.Y. 11722	17	18-99	M/F	11	23,24	Prop.
Fairlawn Adult Home	301 Eighth Ave., E. Northport, N.Y. 11731	30	18-99	M/F	11	23,24	Prop.
Gables	127 Rider Ave., Patchogue, N.Y. 11772	24	18-99	M/F	11	23,24	Prop.
Golden Villa Rest Home	58 Portion Rd., Lake Ronkonkoma, N.Y. 11779	29	18-99	M/F	11	23,24	Prop.
Green Tree Manor for Adults	17 Cherry La., Huntington, N.Y. 11743	22	18-99	M/F	11	23,24	Prop.
Henry Perkins Home for Adults	260 W. Main St., Riverhead, N.Y. 11901	120	18-99	M/F	11	23,24	Prop.
Hillcrest Home	230 Woodbine Ave., Northport, N.Y. 11768	18	18-99	M/F	11	23,24	Prop.
Holiday Manor Adult Home	630 W. Montauk Hwy., Lindenhurst, N.Y. 11757	20	18-99	M/F	11	23,24	Prop.

SUFFOLK COUNTY RESIDENTIAL AND INSTITUTIONAL FACILITIES

FACILITY NAME	ADDRESS	NO. OF BEDS	AGE	SEX	DIS-ABILITY	SERVICES	SPONSOR-SHIP
						(See Key page 323)	
PROPRIETARY HOME FOR ADULTS (CON'T)							
Holly Loch Rest Home	36 Locust Ave., Islip, N.Y. 11751	21	18-99	M/F	11	23,24	Prop.
Huntting Lane Rest Home	29 Huntting La., E. Hampton, N.Y. 11937	33	18-99	M/F	11	23,24	Prop.
Inver Adult Home	620 Montauk Hwy., Lindenhurst, N.Y. 11757	38	18-99	M/F	11	23,24	Prop.
Island Manor Home for Adults	1065 Smithtown Ave., Bohemia, N.Y. 11716	198	18-99	M/F	11	23,24	Prop.
Lakehurst Lodge Rest Home	161 Lake Shore Rd., Ronkonkoma, N.Y. 11779	57	65-99	M/F	11	23,24	Prop.
Lake Shore Adult Home	211 Lake Shore Rd., Ronkonkoma, N.Y. 11779	129	18-99	M/F	11	23,24	Prop.
Laurel Haven Adult Home	238 Fire Island Ave., Babylon, N.Y. 11702	39	18-99	M/F	11	23,24	Prop.
Little Flower Residence	163 N. Carll Ave., Babylon, N.Y. 11702	39	18-99	M/F	11	23,24	Prop.
Little Flower Residence Annex	151 N. Carll Ave., Babylon, N.Y. 11702	16	18-99	M/F	11	23,24	Prop.
Manor Haven Adult Home	222 Columbia St., Huntington Sta., N.Y. 11746	32	18-99	M/F	11	23,24	Prop.
Maple Brook Adult Home	15 Fourth Ave., Smithtown, N.Y. 11787	20	18-99	M/F	11	23,24	Prop.
Maple Rest Home	61 Rollstone Ave., W. Sayville, N.Y. 11796	27	18-99	M/F	11	23,24	Prop.
Maryville Adult Home	70 Greenlawn Rd., Huntington, N.Y. 11743	14	18-99	M/F	11	23,24	Prop.
McPeaks Adult Home	286 N. Ocean Ave., Patchogue, N.Y. 11772	51	18-99	M/F	11	23,24	Prop.
Millcrest Adult Home	Mills Rd., Yaphank, N.Y. 11980	16	18-99	M/F	11	23,24	Prop.
Mill Pond Manor Adult Home	29 Little Neck Rd., Centrport, N.Y. 11721	21	18-99	M/F	11	23,24	Prop.
Montauk Manor Adult Home	594 W. Montauk Hwy., Lindenhurst, N.Y. 11757	24	18-99	M/F	11	23,24	Prop.
North Shore Lodge	4089 Nesconset Hwy., Centereach, N.Y. 11720	200	62-99	M/F	11	23,24	Prop.
Olsen's Rest Home	360 Gibbs Pond Rd., Nesconset, N.Y. 11767	40	50-99	M/F	11	23,24	Prop.
Oysterponds Home for Adults	30-300 Main Rd., Orient, N.Y. 11957	17	18-99	M/F	11	23,24	Prop.
Paradise Rest Home	500 W. Main St., Patchogue, N.Y. 11772	30	18-99	M/F	11	23,24	Prop.
Park Lane Rest Home	45 Lake Dr., Lake Ronkonkoma, N.Y. 11779	46	18-99	M/F	11	23,24	Prop.
Pine Rest Home	700 Deer Park Ave., Dix Hills, N.Y. 11746	29	18-99	M/F	11	23,24	Prop.
Pleasant Gardens Adult Home	396 Middle Rd., Bayport, N.Y. 11705	27	18-99	M/F	11	23,24	Prop.
Ridge Rest Home	Whiskey Rd., Ridge, N.Y. 11961	58	18-99	M/F	11	23,24	Prop.
Rodden Home for Adults	15 Wittridge St., Lake Ronkonkoma, N.Y. 11779	21	18-99	M/F	11	23,24	Prop.
Sachem Adult Home	1298 Coates Ave., Holbrook, N.Y. 11741	38	18-99	M/F	11	23,24	Prop.
Sayville Manor Home for Adults	191 Main St., W. Sayville, N.Y. 11776	64	18-99	M/F	11	23,24	Prop.
South Bay Adult Home	Old Neck Rd., Box 601, Center Moriches, N.Y. 11934	39	18-99	M/F	11	23,24	Prop.
South Country Adult Home	270 Patchogue Yaphank Rd., E. Patchogue, N.Y. 11772	172	18-99	M/F	11	23,24	Prop.
Sunken Meadow Adult Home	121 W. Main St., Kings Park, N.Y. 11754	11	18-99	M/F	11	23,24	Prop.
Sunken Meadow B Adult Home	125 W. Main St., Kings Park, N.Y. 11754	16	18-99	M/F	11	23,24	Prop.
Wittridge Home for Adults	11 Wittridge St., Lake Ronkonkoma, N.Y. 11779	21	18-99	M/F	11	23,24	Prop.
Woodhaven Home for Adults	1350 Route 112, Pt. Jefferson Sta., N.Y. 11776	181	18-99	M/F	11	23,24	Prop.

SUFFOLK COUNTY RESIDENTIAL AND INSTITUTIONAL FACILITIES

FACILITY NAME	ADDRESS	NO. OF BEDS	AGE	SEX	DIS-ABILITY	SERVICES (See Key page 323)	SPONSOR-SHIP
DIVISION OF SOCIAL SERVICES (Division of Family & Children Service)							
AGENCY BOARDING HOME							
Catholic Home Bureau	Brentwood, N.Y. 11717	6	6-18	M/F	12,9,13	25,19,22,26,27	N.P.
Catholic Home Bureau	Holbrook, N.Y. 11741	6	6/18	M/F	12,9,13,14	25,19,22,26,27	N.P.
New York Foundling Hospital	Deer Park, N.Y. 11729	6	0-21	M/F	12	25,19,22,26,27	N.P.
GROUP HOME							
Berkshire Farm Center & Svcs. for Youth	Yaphank Ave., Yaphank, N.Y. 11980	8	12-17	M	15,13	27,19,22,26,25	N.P.
Berkshire Farm Center & Svcs. for Youth	Yaphank Ave., Yaphank, N.Y. 11980	11	0-16	M	12	27,26,22,25,19	N.P.
Jewish Board of Family & Children Svcs.		9	12-16	F	12	19,22,25,26,27	N.P.
Little Flower Children's Svcs.	Brightwaters, N.Y. 11718 Brookhaven, N.Y. 11776	8	13-18	M	12,9,13	19,22,25,26,27	N.P.
Little Flower Children's Svcs.	Patchogue, N.Y. 11772	8	13-21	M	12,9,13	19,22,25,26,27	N.P.
Little Flower Children's Svcs.	East Patchogue, N.Y. 11772	7	13-18	F	15,12,13	25,27,19,22	N.P.
Little Flower Children's Svcs.	Riverhead, N.Y. 11901	8	13-21	M	12,9,13	19,22,25,26,27	N.P.
Madonna Heights	Babylon, N.Y. 11702	8	11-18	F	12,9,15,13	19,22,25,26,27	N.P.
Madonna Heights Group Home	Deer Park, N.Y. 11729	7	11-18	F	12,9,15,13	19,22,25,26,27	N.P.
Seabury Barn, The Ministries	Stony Brook, N.Y. 11790	10	12-17	M/F	12,13	19,22,25,26,27	N.P.
INSTITUTION							
Little Flower Children's Svcs.	N. Wading River Rd., Wading River, N.Y. 11792	80	9-14	M/F	12,9,15	28,25,19,22,29	N.P.
Madonna Heights	Burrs La., Huntington, N.Y. 11743	90	11-17	F	12,9,15	28,25,19,22,29	N.P.
Melville House, Inc.	20 Rutland Rd., Melville, N.Y. 11747	36	14-18	M	12,13	28,25,19,22,29	N.P.
DIVISION OF SUBSTANCE ABUSE SERVICES							
RESIDENTIAL DRUG FREE FACILITY							
Alba Neck Halfway House	Melville, N.Y. 11746	35	16-35	M/F	30	31	N.P.
Alba Neck Halfway House	North Amityville, N.Y. 11701	23	16-99	M/F	30	31	N.P.

SUFFOLK COUNTY RESIDENTIAL AND INSTITUTIONAL FACILITIES

FACILITY NAME	ADDRESS	NO. OF BEDS	AGE	SEX	DIS-ABILITY	SERVICES (See Key page 323)	SPONSOR-SHIP
DIVISION FOR YOUTH							
NON-SECURE DETENTION FACILITY							
Haven Hall at Melville House	Melville, N.Y. 11747	10	0-16	M	16	32,12,22	N.P.
START CENTER							
Division for Youth, Sam A. Lewisohn Start Center #3	P.O. Box 24, Brentwood, N.Y. 11717	20	13-17	M	13,14,15,17	32,12,15,22	Pub.
URBAN HOME							
Youth Support Inc. Home #11	Huntington, N.Y. 11743	7	13-17	M	13,14,15,17	22,32,12,2,15	N.P.
Youth Support Inc. Home #11	Huntington, N.Y. 11746	7	13-17	M	13,14,15,17	22,32,12,2,15	N.P.
Youth Support Inc. Home #11	Wyandanch, N.Y. 11798	7	13-17	F	13,14,15,17	22,32,12,2,15	N.P.
VETERAN'S ADMINISTRATION							
V.A. MEDICAL CENTER							
Veteran's Administration Medical Center	Middleville Rd., Northport, N.Y. 11768	940	18-99	M/F	18	9,33,34,35,36	Pub.

Source: Registry of Residential and Institutional Facilities in N.Y.S., N.Y.S. Department of Social Services 8/25/81.

KEY FOR DISABILITY, SERVICES AND SPONSORSHIP,
SUFFOLK COUNTY RESIDENTIAL AND INSTITUTIONAL FACILITIES

A. DISABILITY

1. ALCOHOLISM
2. DETAINEE/SENTENCED OFFENDER
3. PHYSICIAN REFERREL
4. PERSONS REQUIRING NURSING CARE
5. PERSONS REQUIRING PERSONAL HEALTH SERVICES
6. ACUTE MEDICAL CARE REQUIRED
7. DIAGNOSIS/EVALUATION REQUIRED
8. MENTALLY DISABLED
9. MENTALLY RETARDED/DEVELOPMENTALLY DISABLED
10. MENTALLY RETARDED
11. ADULTS REQUIRING PERSONAL CARE/SUPERVISION
12. DEPENDENT/NEGLECTED
13. P.I.N.S.
14. YOUTHFUL OFFENDER
15. JUVENILE DELINQUENT
16. DETAINEE
17. VOLUNTARY PLACEMENT

B. SERVICES

1. RESIDENTIAL TREATMENT/REHABILITATION
2. CRISIS INTERVENTION
3. RESIDENTIAL CARE
4. INCARCERATION/REHABILITATION SERVICES
5. CLINICAL RESEARCH
6. RESIDENTIAL PERSONAL SERVICES
7. SKILLED NURSING CARE
8. ACTIVITIES PROGRAM
9. MEDICAL
10. DIAGNOSIS/EVALUATION
11. INPATIENT TREATMENT
12. EDUCATION
13. RESIDENTIAL/ACTIVITIES OF DAILY LIVING
14. RESIDENTIAL/HABILITATIVE SERVICES
15. VOCATIONAL
16. ACTIVITIES OF DAILY LIVING
17. SOCIAL/RECREATIONAL
18. SPEECH/HEARING
19. SOCIAL SERVICES
20. PSYCHOLOGICAL
21. MEDICAL/NURSING
22. COUNSELING
23. CONGREGATE CARE
24. PERSONAL CARE/SUPERVISION
25. RESIDENTIAL CHILD CARE
26. HEALTH SUPERVISION
27. GENERAL SUPERVISION
28. HEALTH/MEDICAL
29. NUTRITION
30. SUBSTANCE ABUSE
31. RESIDENTIAL TREATMENT
32. RESIDENTIAL CARE/REHABILITATION
33. SURGERY
34. PSYCHIATRIC
35. NEUROLOGICAL
36. PHYSICAL MEDICINE/REHABILITATION

C. SPONSORSHIP

PROP. - PROPRIETARY
N.P. - NON-PROFIT
PUB. - PUBLIC

ISLIP - Good Samaritan Hospital

SMITHTOWN - St. James Health Facility and Nursing Home

INDEX

INDEX FOR SUFFOLK COUNTY: A PLACE TO LIVE

A ABANDONDED PROPERTY LAW, 184
ACCIDENTS, MOTOR VEHICLE, 156
ADOPTION, 255
ADULT HOME, 313, 319, 320
ADVANCED LIFE SUPPORT SYSTEM, 203
AGE OF HOUSING, See Year Housing
Structure Built
AGING, 255
Office of the-NYS 187, S.C. 196
AGRICULTURE, DEPT. OF, 180
And Markets 184, 198
AIR FORCE, DEPT. OF, 180
National Guard, N.Y., 186
AIRPORT, 12, 156
L.I. Early Flyers Museum, 22
ALCOHOLIC BEVERAGE CONTROL, DIV., 186
ALCOHOLISM,
and Alcohol Aubse, Div. of, 189, 255, 309
Facility, 315
STOP DWI, 202
ALLGROVE, DONALD, 195
ALZHEIMER'S DISEASE, 255
AMAGANSETT, 30-37
Amagansett Historical Association, 15
East Hampton Marine Museum, 20
Miss Amelia's Cottage, 20
AMELIA'S COTTAGE, MISS, 20
AMITYVILLE VILLAGE, 30-37, 230-231
Historical Society, 14
Lauder Museum, 19
See Villages
ANIT-POVERTY PROGRAMS, 255
ANTIQUE DOLL HOUSE MUSEUM, 21
APARTMENTS, 80-85
APPEALS, 200, 192
AQUEBOGUE, 30-37
ARBORATUM, BAYARD CUTTING, 21
ARCHAELOGICAL MUSEUM,
Southold, 22
Suffolk County Indian and, 20
ARMED FORCES, 255
See Army, Air Force, Navy, Marines
ARMY, DEPT. OF, 180
National Guard, 186
ARNOLD, BENEDICT, 8
ARTHRITIS, 256
ARTS, COUNCIL ON THE, 188
ART GALLERY
Guild Hall, 20
Huntington Township Art League & Gallery, 20
Islip T. Arts Center & Gallery Museum, 21
Parrish Art Museum, 22
ASHAROKEN VILLAGE, 30-37, 230-231
See Villages
ASK, 253
ASSEMBLY, NEW YORK STATE, 183
Maps - Map Section
ASSESSED VALUATION OF REAL PROPERTY, 232, 244
ATOMIC ENERGY COMMISSION, 180
AUDIT AND CONTROL NYS, 184
Suffolk County, 196

B BABYLON TOWN, 6, 220
See Towns
Central Business District, 174
Churches, 269-272
Community Profile, 26, 28
Day Care Centers, 147
Departments and Divisions, 220
Fire Departments, 303
Historian, 13
Housing Data, 70-77
Apartments, 80, 81
Condominiums, 86
Mobile Home Parks, 90
Publically Assisted Housing, 96
Senior Citizen Housing, 94
Museums, 19
Private Schools, 131
School District Taxes, 126
Shopping Centers, 170, 171, 173
BABYLON VILLAGE, 11, 30-37, 230-231
Historical Society, 14
See Villages
BACHETY, SONDRA, 195
BANK, SOUTHOLD SAVINGS, 11
BANKING DEPARTMENT, 184
BARN MUSEUM OF BELLPORT, 19
BARRAGA, THOMAS, 183
BATTLE OF LONG ISLAND, 7, 10
BAYARD CUTTING ARBORATUM, 21
BAYPORT, 30-37
Heritage Assoc., 16
BAY SHORE, 6, 30-37
Antique Doll House Museum, 21
Sagtikos Manor Historical Society, 16
BECK, ALICE, 195
BEHAN, JOHN L., 183
BELLE TERRE VILLAGE, 30-37, 230-231
Historian, 13
See Villages
BELLPORT VILLAGE, 30-37, 230-231
Barn Museum of Bellport, 19
Bellport-Brookhaven Historical Soc., 14
Historian, 13
See Villages
BIANCHI, WILLIAM I., 183
BILINGUEL SERVICES, 256
BIRTH DEFECTS, 256
BIRTHS AND DEATHS, 65
BLASS, GREGORY J., 195
BLIND & VISUALLY HANDICAPPED, 256
BLOCK, ADRIAN, 5
BLOCK ISLAND, 10
BLOOD, 256
BLUE POINT, 30-37
BOARDING HOME, 313

BOARD OF COOPERATIVE EDUCATIONAL SERVICES
See BOCES
BOARD OF SUPERVISORS, 6, 9, 225
BOCES, 129-130
BOHEMIA, 30-37
BRENTWOOD, 30-37
Historical Society, 16
BRIDGEHAMPTON, 30-37
Historical Society, 18
Museum, 22
BRIGHTWATERS VILLAGE, 6, 30-37, 230-231
Historian, 13
See Villages
BROOKHAVEN, 30-37
Bellport-Brookhaven Historical Soc., 14
BROOKHAVEN NATIONAL LABORATORY, 12
Museum, 20
BROOKHAVEN TOWN
See Towns
Central Business District, 174
Churches 273-281
Community Profile, 26, 28
Day Care Centers, 147-149
Departments and Divisions, 221
Fire Departments, 303-304
Historian, 13
Historical Society, 15
Housing Data, 70-77
Apartments 81, 82
Condominiums, 86, 89
Publically Assisted Housing 97, 98
Senior Citizen Housing, 94
Museums, 19, 20
Private Schools, 131-134, 141, 142
School District Taxes, 126
Shopping Centers, 170, 172, 173
BROOKLYN HEIGHTS, 10
BUDGET, DIV. OF, 186
Suffolk, 202
BUILDING CODE COUNCIL, STATE, 186
BURIAL ASSISTANCE, 256
BUSINESS, 256
BUS SYSTEM, 156

C CABLE TELEVISION, 161
Consumer Information, 161
CALEB SMITH HOUSE, 21
CALVERTON-ROANOKE
Community Profile, 30-37
CAMPS, 257
CAMP UPTON, 12
CANCER, 257
CARACAPPA, ROSE, 195
CARNEY, WILLIAM, 179
CENTER MORICHES, 30-37
Moriches Bay Historical Soc., 14
CENTEREACH, 30-37
CENTERPORT, 30-37
Greenlawn-Centerport Historical Soc., 16
Vanderbilt Museum, 20
CENTRAL ISLIP, 30-37
CHARTER, SUFFOLK COUNTY, 9, 12
CHILDHOOD, MUSEUM OF, 22
CHILD ABUSE, 257
CHILD PROTECTIVE SERVICES, 217
CHILD SUPPORT ENFORCEMENT BUREAU, 217
CHURCHES, 269-302
CIVIL DEFENSE ACT, 201
CIVIL DEFENSE COMMISSION, STATE, 186
CIVIL SERVICE COMMISSION, 180, 184
Suffolk County, 196
CLIMATE, 3
CLINTON ACADEMY, 11, 20
COCHRANE, JOHN C., 183
COHALAN, PETER F., 195
COLD SPRING HARBOR, 8, 10, 30-37
Whaling Museum, 20
COLD SPRING HARBOR LABORATORY, 11
COLLEGES, 108
COMMACK, 30-37
Hoyt Farmhouse & Nature Center, 21
COMMERCE, DEPARTMENT OF, 180, 185
COMMUNICATIONS, 159-161
Cable Television, 161
Magazines, 160
Newspapers, 159-160
Radio Stations, 160
Television Stations, 160
COMMUNITY DEVELOPMENT, 95, 186, 197
COMMUNITY PROFILES, 25-64
Age, 26,27,33,41,49,57,63
Ancestry, 28-29,36,44,52,60,64
Births and Deaths, 65
Education, 26,27,32,40,48,56,63
Employment, 26-27, 33,41,49,57,63
Households, 28-29, 37,45,53,61,64
Housing, 28-29, 36,44,52,60,64
Income, 26-27, 32,40,48,56,62,63
Land Area, 26-27, 31,39,47,55,62
Legislative Districts, 26,27,30,38,46,54,62
Population, 26,27,31,39,47,55,62
Race and Ethnicity, 26,27,34,42,50,58,63
Transportation to Work, 28,29,34,42,50,58,63
COMMUNITY SERVICES, 217
COMPTROLLER, NYS, 184
Suffolk County, 196
CONDOMINIUMS, 86-89
CONGRESS, See U.S. Government
CONKLIN FARMHOUSE, 20
CONSTITUTIONAL REAL ESTATE TAX LIMIT
PROVISION, 233, 244
CONSUMER AFFAIRS, 197-198
CONSUMER INFORMATION & PROTECTION, 257
CONSUMER PROTECTION BOARD, 188
CONSUMER PRODUCT SAFETY COMMISSION, 180
CONTINENTAL CONGRESS, 10
COOPERATIVE EXTENSION SERVICE, 199
COPIAGUE, 30-37
CORAM, 30-37
CORRECTIONS, COMMISSION ON, 309, 315
CORRECTIONAL SERVICES, DEPT. OF, 185
COUNSELING, 257
COUNTY ATTORNEY - See Law

COUNTY CLERK, 197
COUNTY CORRECTIONAL FACILITY, 215
COUNTY COURT, 193
COUNTY SEAT, 6
COURTS, 192-194
COWBOY, 10
CRIMINAL JUSTICE COORDINATING COUNCIL, 199
CRIMINAL JUSTICE SERVICES, DIV. OF, 186
CULPER ESPIONAGE RING, 7
CULTURAL RESOURCE CENTER, 18
CUTCHOGUE-NEW SUFFOLK, 30-37
    Historical Council, 18
    Museums, 22

D
D'AMATO, ALFONSE, 179
D'ANDRE, MICHAEL, 195
DAY CARE CENTERS, 147-152, 257
DEAF AND HARD OF HEARING, 258
DECLARATION OF INDEPENDENCE, 10
DEEP HOLLOW RANCH, 10
DEER PARK, 30-37
DEFENSE, DEPT. OF, 180
DENNISON, H. LEE, 9
DENTAL CARE, 258
DERING HARBOR VILLAGE, 30-37, 230-231
    Historian, 13
    See Villages
DEVINE, JANE R., 195
DIABETES, 258
DISABLED, 258
    See also Individual disability
DISASTER SERVICES, 258
    See Emergency Preparedness
DISCRIMINATION, 186, 258
DISTRICT ATTORNEY, 199, 200
DISTRICT COURT, 194, 200
DIVORCE AND SEPARATION, 258, 193
DIX HILLS, 30-37
DOLLS
    Antique Doll House Museum, 21
DOWNEY, THOMAS, 179
DRAKE, COLONEL, 8
DRUG ABUSE, 258
    See Substance Abuse
DRUG ENFORCEMENT ADMINISTRATION, 180
DRUG FREE FACILITY, RESIDENTIAL, 314
DWI - See STOP-DWI

E
EAST FARMINGDALE, 30-37
EAST HAMPTON TOWN, 6, 10, 222, See Towns
    Central Business Districts, 222
    Churches, 281-282
    Community Profile, 26, 28
    Day Care Center, 149
    Departments and Divisions, 222
    Fire Departments, 305
    Historian, 13
    Housing Data, 70-77
      Apartments, 82
      Condominiums, 86, 89
      Mobile Home Parks, 90
      Publically Assisted Housing, 98
    Museums, 20
    Private Schools, 134
    School District Taxes, 126
EAST HAMPTON VILLAGE, 11, 30-37, 230-231
    Historian, 13
    Historical Society, 15
    Museums, 20
    See Villages
EAST ISLIP, 30-37
    Islip T. Arts. Center & Gallery Museum, 21
EAST MARION - See Orient-East Marion, 30-37
EAST MORICHES-EASTPORT, 30-37
EAST NORTHPORT, 30-37
EAST PATCHOGUE, 30-37
    Swan River School House, 19
EASTPORT, 30-37
EAST QUOGUE, 30-37
EAST SETAUKET - See Setauket-East Setauket
    Sherwood - Jayne House, 19
    Three Village Historical Soc., 14
EAST SHOREHAM, 30-37
EATONS NECK, 30-37
ECONOMIC DEVELOPMENT, 211, 212
EDUCATION, 107-152, 185
    Board of Cooperative Educational Services (BOCES), 129-130
    Colleges and Universities, 108
    Day Care Centers, 147-152
    Libraries, 143-146
    New York State, Dept. of, 185
    Occupational - See BOCES
    Peak Enrollments and Years, 124-125
    Private Schools, 131-142, 185
    Public School Districts, 109-119
    Public School Enrollment, 120-125
    School District Taxes, 126-128
    Schools for Special Needs, 141-142, 185
    Vocational Education & Extension Bd., 219
EINSTEIN, 8
ELECTIONS, BOARD OF, 200-201
ELECTRICITY, 162
ELWOOD, 30-37
EMERGENCY FOOD, 259
EMERGENCY MEDICAL CARE DIVISION, 207-208
EMERGENCY PREPAREDNESS, 201
    Division of Military & Naval Affairs, 186
EMPLOYMENT, TRAINING & VOCATIONAL GUIDANCE, 259
    See Labor
ENERGY, DEPT. OF, 180
    State Office, 187
ENGLEBRIGHT, STEVEN, 195
ENVIRONMENTAL CONSERVATION, DEPT. OF, 185
ENVIRONMENTAL HEALTH DIV., 205-206
ENVIRONMENTAL PROTECTION & SPILL COMPENSATION FUND, 184
EPENETUS SMITH TAVERN, 21
EQUALIZATION AND ASSESSMENT, DIV. OF, 186
EQUALIZATION RATE, 233, 244
EXECUTIVE DEPARTMENT - SUFFOLK COUNTY, 201-202
EXPENDITURES
    By Function, 240-243, 249, 250
    By Object, 238-239, 248

F FAIRCHILD, 11
FAMILY COURT, 193, 217
FAMILY CRIME, 200
FAMILY PLANNING, 259
FARMINGDALE, 12
Farmingdale-Bethpage Historical Soc., 14
Historian, 13
FARMINGDALE COLLEGE, 11
FARMINGVILLE, 38-45
FBI - See Federal Bureau of Investigation
FEDERAL BUREAU OF INVESTIGATION, 180
FEDERAL GOVERNMENT, 310
See U.S. Government
FINANCIAL ASSISTANCE, 259
FINANCIAL CONTROL BOARD, 184
FINANCIAL SECURITY ACT, 189
FINANCE AND TAXATION, 202-203
FIRE DEPARTMENTS, 303-308
FIRE ISLAND, 38-45
Fire Island Lighthouse, 11
Fire Island National Seashore, 12
U.S. Coast Guard Station, 4
FIRE SAFETY, 203
Firematics Training Center, 203
FISHER, CARL, 11
FISHERS ISLAND, 38-45
FLANAGAN, JOHN J., 183
FLOYD, WILLIAM, 10
William Floyd Estate, 19
FOLEY, JOHN J., 195
FOOD PANTRIES, See Emergency Food
FOOD STAMPS, 259
FORENSIC SCIENCES DIVISION, 207
FORT SALONGA, 38-45
FOSTER CARE, 260
FOSTER GRANDPARENTS, 260
FRIENDS OF THE BRUSH HOMESTEAD, 16

G GAMBLING, 260
GARBAGE, See Waste Disposal
GARDINER, LION, 5, 6, 10, 227
GARDINERS ISLAND, 6, 10
GAS, 162
GENERAL SERIVES, OFFICES OF, 187
Suffolk County, 203-204
GIBB, ANDREW, 6
GILGO-OAK BEACH, 38-45
GOLF COURSES, 11
GONORRHEA, See Venereal Disease
GORDON HEIGHTS, 38-45
GOVERNMENT, See Public Administration
GOVERNOR, 182
GRAND JURY, 199, 194
GREAT RIVER, 38-45
GREENLAWN, 38-45
Greenlawn-Centerport Historical Soc., 16
Musuems, 20
GREENPORT VILLAGE, 8, 11, 38-45, 230-231
Cultural Resource Center, 18
Historian, 13
Museum of Childhood, 22
Stirling Historical Society, 18
See Villages
GREENPORT WEST, 38-45
GROUP HOME, 313, 314
GRUMMAN, 8, 11, 12
GUILD HALL OF EAST HAMPTON, 15,20

H HALE, NATHAN, 7, 8, 10
HALESITE, 10
HALLOCKVILLE, 17
HALPIN, PATRICK, 183
HALSEY HOMESTEAD MUSEUM, 22
HAMPTON BAYS, 38-45
HAMPTON MEADOWS HISTORICAL SOCIETY, 18
HAMPTON PARK, 38-45
HANDICAPPED SERVICES, 205
HARENBERG, PAUL, 183
HAUPPAUGE, 38-45
HAVEN'S HOUSE, 21
HAWKINS-MOUNT HOMESTEAD, 20
HAZELTINE, 11
HEAD OF THE HARBOR Village, 38-45, 230-231
Historian, 13
See Villages
HEALTH
and Human Services, 181
Centers, 260
Dept. of, 188, 310
Facility, U.S., 315
Information, 260
Related Facility - See Nursing Homes
Services - Suffolk County, 205-208
HEANEY, PATRICK 195
HEART DISEASE, 260
HECKSCHER MUSEUM, 20
HEMPSTEAD, 6
HEMPSTEAD CONVENTION, 9
HIGH BLOOD PRESSURE, 261
HISTORIAN
Town, 13
Village, 13
HISTORICAL SOCIETIES, 14-19
HISTORY, 5-12, 220-229
HOCHBRUECHNER, GEORGE, 183
HOLBROOK, 38-45
HOLBROOK, RICHARD, 6
HOLTSVILLE, 38-45
Sachem Historical Soc., 14
HOME CARE/HOMEMAKER SERVICES, 261
HOMELESS PERSONS, 261
HOMES,
Boarding, 321
Group, 321
HOME SWEET HOME MUSEUM, 20
HOSPITALS, 261, 310, 316, 317
HOTLINES, 254
HOUSE OF REPRESENTATIVES, 179
HOUSING, 69-104, 261
See Community Profiles
Apartments, 80-85
Components of Housing Inventory, 70
Condominium Homeowner Associations, 89

Condominiums, 86-88
Housing & Community Renewal, Div. of, 186
Median Value, 77
Mobile Home Parks, 90-93
Monthly Contract Rent, 74
Persons Per Room, 76
Publically Assisted Housing, 96-104
Seasonal & Occasional Use Units, 78-79
Second Homes, 71
Senior Citizen Housing, 94-95
Size of Year Round Units, 75
Tenure of Housing, 72
Vacant Year-round Units, 72
Value of Owner Occupied Units, 73
Year Structure Built. 77
HOWARD, LOUIS, 195
HOYT FARMHOUSE & NATURE CENTER, 21
HUMAN RIGHTS, DIV. OF, 186
Suffolk County, 208
HUNTINGTON, 38-45
HUNTINGTON BAY VILLAGE, 38-45, 230-231
Historian, 13
Historical Society, 16
See Villages
HUNTINGTON STATION, 38-45
Walt Whitman House, 20
HUNTINGTON TOWN, 6, 223
See Towns
Central Business Districts, 174
Churches 282-287
Community Profile, 26, 28
Day Care Center 149-150
Departments and Divisions, 223
Fire Departments, 305
Historians, 13
Housing Data, 70-77
Apartments, 82
Condominiums, 86, 89
Publically Assisted Housing, 99
Senior Citizen Housing, 94
Museums, 20, 21
Private Schools, 134-135, 141
School District Taxes, 127
Shopping Centers, 170, 171, 173

I INDEBTEDNESS, 234, 235, 245
INDIANS, 5, 228, 229
S. C. Indian & Archaeological Museum, 20
INFORMATION & REFERRAL, 261
INSTITUTION, 314, 321
INSURANCE, DEPT. OF, 188
INTERNAL REVENUE SERVICE, 181
IRS - See Internal Revenue Services
ISLE OF WIGHT - 10
ISLIP, 6, 38-45
ISLIP TERRACE, 38-45
ISLIP TOWN, 6, 224
See Towns
Central Business Districts, 174
Churches, 287-292
Community Profile, 26, 28
Day Care Centers, 150-151
Departments and Divisions, 224
Fire Departments, 306-307
Historian, 13
Housing Data, 70-77
Apartments 83-84
Condominiums, 87, 89
Mobile Home Parks, 90, 91
Publically Assisted Housing, 100-101
Senior Citizen Housing, 94
Museums, 21
Private Schools, 136, 137, 141-142
School District Taxes, 127
Shopping Centers, 170, 172, 173

J JAIL, See Corrections
JAMESPORT, 38-45
JOHNSON, OWEN, 182
JONES BEACH, 11
JUDICIAL SYSTEM, N.Y.S., 192-194
JURORS, COMMISSIONER OF, 194

K KIDD, CAPTAIN WILLIAM, 5, 10
KINGS PARK, 38-45
Obediah Smith House, 21

L LABOR, DEPARTMENT OF, 188
Suffolk County, 208
LA BUA, ROBERT, 195
LACK, JAMES, 182
LAKE GROVE VILLAGE, 38-45, 230-231
Historian, 13
See Villages
LAKE RONKONKOMA, 38-45
Historical Society, 14
LAND AREA, 232
LAUDER MUSEUM, 19
LAUREL, 38-45
LAVALLE, KENNETH, 182
LAW, DEPT. OF, 189
Suffolk County, 209
LEARNING DISABILITIES, 261, 141-142
LEGAL AID SOCIETY, 209
LEGAL ASSISTANCE, 261
LEGISLATURE, SUFFOLK COUNTY, 9, 209-210
LEGISLATIVE DISTRICTS MAPS - Map Section
LIBERTY, 11
LIBRARIES, 143-146
LIGHTHOUSE, 11
LINDENHURST VILLAGE, 38-45, 230-231
Historian, 13
Historical Society, 14
Old Village Hall Museum, 19
1901 Depot Restoration, 19
See Villages
LLOYD HARBOR VILLAGE, 38-45, 230-231
Historian, 13
Historical Society, 16
Lloyd Manor House, 20
See Villages
LLOYD MANOR HOUSE, 20
L.I. ANTIQUITIES, SOCIETY FOR THE PRESERVATION OF, 15

LONG ISLAND EARLY FLYERS MUSEUM, 22
LONG ISLAND HERALD, 11
LONG ISLAND MAC ARTHUR AIRPORT, 12
LONG ISLAND RAILROAD, 7, 8, 11, 156, 157
LONG ISLAND STATE PARK COMMISSION, 11
LUNAR MODULE, 12
LUNG DISEASE, 262

M MAGAZINES, 160
MAHONEY, PATRICK, 195
MANORVILLE, 38-45
MAPS - Map Section - end of volume
MARCONI, GUGLIELMO, 8, 11
MARINE CORPS, 181
MARINE MUSEUM
East Hampton T. Marine Museum, 20
Suffolk Marine Museum, 17, 21
MARINO, RALPH J., 182
MASTIC, 10, 38-45
MASTIC BEACH, 38-45
William Floyd Estate, 19
MATERNITY SERVICES - See Pregnancy
MATHER HOUSE MUSEUM, 19
MATTITUCK, 38-45
Historical Society, 19
MEDFORD, 38-45
MEDIAN HOUSING VALUE, 77
MEDIATION,
Labor, 208, 188
Neighborhood & Domestic, 262
MEDICAL ASSISTANCE (MEDICAID), 217, 262
MEDICAL CARE, 262
See Health
MEDICAL-LEGAL INVESTIGATIONS, 207
MEDICAL SOCIETY, SUFFOLK COUNTY, 4
MEDICARE, 262
MELVILLE, 38-45
MENTAL HEALTH, OFFICE OF, 189, 311, 317
, Community, 206-207, 262
MENTAL HYGIENE, DEPT. OF, 189
MENTAL RETARDATION AND DEVELOPMENTAL DISABILITIES, OFFICE OF, 189, 311
MENTAL RETARDATION, 263, 311
Community Based ICF/MR, 311
Development Center, 312
Discrete Mental Retardation Unit, 312
Residential School, 313
METS, 12
MIDDLE ISLAND, 38-45
MILITARY AND NAVAL AFFAIRS, DIV. OF, 186
MILITIA, HUNTINGTON, 20
MILLER PLACE, 38-45
Historical Society, 15
MOBILE HOME PARKS, 90-93
MODERN TIMES, 224
MONTAUK, 6, 10, 11, 38-45
Historical Society, 15
Montauk Lighthouse, 11
Second House Museum, 20
U.S. Coast Guard Station, 4
MORGO, JAMES, 195
MORICHES - See Center Moriches, East Moriches-Eastport
Moriches Bay Historical Society, 14
MOSES, ROBERT, 11
MOTOR PARKWAY, LONG ISLAND, 8, 11
MOTOR VEHICLES, DEPT. OF, 189, 190
MOTOR VEHICLE REPAIR SHOP REGISTRATION ACT, 189
MOUNT SINAI, 38-45
MOUNT, WILLIAM SIDNEY, 8
MOWBRAY, JOHN, 6
MOYNIHAN, PATRICK, 179
MRAZEK, ROBERT, 179
MULFORD FARM COMPLEX, 20
MULTIPLE SCLEROSIS, 263
MUSEUMS, 19-22

N NAPEAGUE-HITHER HILLS, 38-45
NATIONAL LINKS, 11
NATIONAL OCEANOGRAPHIC AND ATOMOSPHERIC ADMINISTRATION, 4
NATIONAL RAILWAY HISTORICAL SOCIETY, 17
NATIONAL WEATHER SERVICE, 4
NATURAL SCIENCES, MUSEUM OF L.I., 19
NAVAL AFFAIRS, DIVISION OF MILITARY AND, 186
NAVAL MILITIA, N.Y., 186
NAVY, DEPT OF, 181
NESCONSET, 38-45
NEWSPAPERS, 159-160
NEW SUFFOLK - See Cutchogue-New Suffolk
NEW YORK STATE GOVERNMENT, 182-191
Assembly, 183
Electoral Districts - Map Section
Governor, 182
Senate, 182
NICOLL, WILLIAM, 6
NISSEQUOGUE VILLAGE, 46-53, 230-231
See Villages
NOLAN, PHILIP, 195
NORTH AMITYVILLE, 46-53
NORTH BABYLON, 46-53
NORTH BAY SHORE, 46-53
NORTH BELLPORT, 46-53
NORTH GREAT RIVER, 46-53
NORTH HAVEN VILLAGE, 46-53, 230-231
See Villages
NORTH LINDENHURST, 46-53
NORTH PATCHOGUE, 46-53
NORTHPORT VILLAGE, 46-53, 230-231
Historian, 13
Historical Society, 16
Museum, 21
See Villages
NORTH SEA, 46-53
NORTHVILLE, 46-53, 230-231
NORTHWEST HARBOR 46-53
NOYACK, 46-53
NUCLEAR REGULATORY COMMISSION, 181
NURSES, 263
NURSING HOMES & HEALTH RELATED FACILITIES, 263, 310, 315, 316
NUTRITION, 263

O OAKDALE, 46-53
Bayard Cutting Arboratum, 21
Islip T. Museum, 21
W.K. Vanderbilt Historical Soc., 16
OBADIAH SMITH HOUSE, 21
OCEAN BEACH VILLAGE, 46-53, 230-231
Historian, 13
See Villages
OLD CUSTOM HOUSE, 22
OLD EDWARD'S HOMESTEAD, 21
OLD FIELD VILLAGE, 46-53, 230-231
Historian, 13
See Villages
OLD HOOK MILL, 20
OLD SAG HARBOR COMMITTEE, 18
OLD SCHOOL HOUSE MUSEUM, 22
OLD VILLAGE HALL MUSEUM, 19
ORIENT-EAST MARION, 46-53
Museums, 22
Oysterponds Historical Soc., 19
OSBORNE-JACKSON HOUSE, 20
OYSTERPONDS HISTORICAL SOCIETY MUSEUM, 22

P PARK AND RIDE, 158
PARKS AND RECREATION, 265
Office of, 187
Suffolk, 210
PAROLE, BOARD OF, 185, 188
PARRISH ART MUSEUM, 18, 22
PATCHOGUE VILLAGE, 6, 46-53, 230-231
Historian, 13
See Villages
PATIENT CARE DIVISION, 206
PAWNBROKERS, 184
PECONIC, 46-53
PENAL LAW, 187
PERSONS PER ROOM, 76
PLANNING, 210-211
POISON CONTROL, 263
POLICE,
Auxiliary, 201
Division of State, 187
Precincts, 264
Suffolk County, 212-213
POLLUTION, 185
POLYTECHNIC INSTITUTE OF N.Y., 12
POOSPATUCK INDIAN RESERVATION, 5, 46-53
POPULATION, 232
POQUOTT VILLAGE, 46-53, 230-231
Historian, 13
See Villages
PORT JEFFERSON STATION, 46-53
Brookhaven Town Historical Soc., 15
PORT JEFFERSON VILLAGE, 6, 46-53, 230-231
Historical Society of Greater Pt. Jefferson, 15
Mather House Museum, 19
See Villages
POST OFFICE - See U.S. Post Office
POWELL-JARVIS HOUSE, 20
PREGNANCY, 264
PRESIDENT, UNITED STATES, 179
PRISONER SERVICES 264
PROBATION, DIV., OF, 187
Suffolk County 213
PROSPECT, WAYNE, 195
PROVINCIAL ASSEMBLY, 9
PSYCHIATRIC, 311
Center, 311, 317
Childrens Psychiatric Center, 311, 317
Community Residence, 311, 317, 318
Hospital, 311, 317
Research Institute, 317
PUBLIC ADMINISTRATION, 177-250
County, 195-219
Courts, 192-194
History, 9
New York State, 182-191
Town, 220-229
United States, 179-181
Villages, 230-231
PUBLIC ADMINISTRATOR, 214
PUBLIC ASSISTANCE ADMINISTRATION, 217-265
PUBLICALLY ASSISTED HOUSING, 96-104, 267
PUBLIC HEALTH DIVISION, SUFFOLK COUNTY, 205
PUBLIC HEALTH LAW, 188
PUBLIC SERVICE, DEPT. OF, 190
PUBLIC WORKS, 214-215
PURCHASING, 187, 204

Q QUIOGUE, 46-53
QUOGUE VILLAGE, 46-53, 230-231
Historian, 13
Historical Society, 18
Old School House Museum, 22
See Villages

R RACKETS, 200
RADIO STATIONS, 160
RAILROAD, See Long Island Railroad
National Railway Historical Society, 17
RAPE AND SPOUSE ABUSE, 265
REAGAN, RONALD, 179
REAL ESTATE, 215
REAL PROPERTY TAX SERVICE, 215
RECREATION, See Parks and Recreation
REGISTRATIONS, MOTOR VEHICLE, 156
REMSENBURG-SPEONK, 46-53
RENT, MONTHLY CONTRACT, 74
REPUBLIC, 11
RESPIRATORY DISEASES, 266
RETAIL TRADE, 169-174
RETIREMENT SYSTEMS, N.Y.S., 184
Suffolk County, 196
RETTALIATA, ANTONIA P., 183
REVENUES, 236, 237, 246, 247
REVOLUTIONARY WAR, 7
RIDGE, 46-53
RIVERHEAD, 46-53
Hallockville, Inc., 17
Historical Societies, 17
RIVERHEAD TOWN, 6, 225
See Towns
Central Business Districts, 174

Churches, 293
Community Profile, 27,29
Day Care Centers, 151
Departments and Divisions, 225
Fire Departments, 307
Historian, 13
Housing Data, 70-77
Apartments, 84
Condominiums, 87
Mobile Home Parks, 91-92
Publically Assisted Housing, 101-102
Senior Citizen Housing, 95
Museums, 21
Preservation and Landmarks Society, 17
Private Schools, 138
School District Taxes, 127
Shopping Centers, 170, 173
RIVERSIDE-FLANDERS, 46-53
RIZZO, JOSEPH, 195
ROADS, MILES OF, 156
ROCKY POINT, 11, 46-53
RONKONKOMA, 11,
See Lake Ronkonkoma
ROSSO, JOHN, 195
RUNAWAYS, 266

S SACHEM
Historical Society, 14
SAFETY RESPONSIBILITY ACT, 189
SAGAPONAK, 46-53
SAG HARBOR VILLAGE, 8, 10, 11, 46-53, 230-231
Historian, 13
Old Custom House, 22
Old Sag Harbor Committee, 18
S. C. Whaling Museum, 18,22
See Villages
SAGTIKOS, MANOR, 6
Historical Society, 16
Museum, 21
SAINT GEORGE, THE MANOR OF, 19
SAINT JAMES, 54-61
SALTAIRE VILLAGE, 46-53, 230-231
See Villages
SANITARY CODE, STATE, 188
SAWICKI, JOSEPH, 183
SAYVILLE, 46-53
Historical Society, 16
Museum, 21
SCHOOLS
BOCES, 129-130
Colleges, 108
Private, 131-142
Public 109-119
Special 141-142 also see BOCES
SCHOOL CLOSINGS, 4
SCHOOL DISTRICTS
BOCES, 129-130
Enrollments, 120-125
Map - Map Section
Peak Enrollment, 124-125
Schools in, 109-119
Taxes, 126-128
SEASONAL & OCCASIONAL USE HOUSING UNITS, 78-79
SECOND HOMES, 71
SECOND HOUSE MUSEUM, 20
SELDEN, 46-53
SELF-HELP, 266
SENATE
New York State, 182
United States, 179
SENIOR CITIZEN - See Aging
Housing, 94-95
SETAUKET-EAST SETAUKET, 46-53
Society for the Preservation of L.I. Antiquities, 15
Thompson House, 19
SEWERS, 162
SEWING AND TRADE SCHOOL, THE HUNTINGTON, 20
SHELTER ISLAND, 46-53
SHELTER ISLAND HEIGHTS, 46-53
SHELTER ISLAND TOWN, 5, 6, 226
See Towns
Churches, 295
Community Profile, 27,29
Departments and Divisions, 226
Fire Departments, 307
Historical Society, 17
Housing Data, 70-77
Publically Assisted Housing, 102
Museum, 21
School District Taxes, 127
SHERIFF, 215-216
SHERWOOD-JAYNE HOUSE, 19
SHINNECOCK HILLS, 54-61
SHINNECOCK INDIANS, 228
Reservation, 5, 46-53
SHIRLEY, 54-61
The Manor of St. George, 19
SHOPPING - See Retail Trade
SHOPPING CENTERS
Central Business Districts, 174
Community, 170
Neighborhood, 171-173
Regional, 170
Single Retail, 173
SHOREHAM VILLAGE, 54-61, 230-231
See Villages
SICKLE CELL ANEMIA, 267
SILVER SHOP, ELIAS PELLETREAU (Museum), 22
SINGLE PARENTS, 267
SIZE OF YEAR-ROUND HOUSING UNITS, 75
SMALL BUSINESS ADMINISTRATION, 181
SMITH,
Caleb Smith House, 21
Epenetus Smith Tavern, 21
Obadiah Smith House, 21
Richard, 6, 227
SMITHTOWN, 54-61
Historical Society, 17
Museums, 21
SMITHTOWN TOWN, 6, 227
See Towns
Central Business Districts, 174
Churches, 295-298

Community Profile, 27, 29
Day Care Centers, 152
Departments and Divisions, 226
Fire Departments, 307
Historian, 13
Historical Society, 17
Housing Data, 70-77
Apartments, 84
Condominiums, 87
Mobile Home Park, 92
Publically Assisted Housing, 102
Senior Citizen Housing, 95
Landmarks Society, 17
Museums, 21
Private Schools, 138, 139, 141, 142
School District Taxes, 127
Shopping Centers, 170, 171, 173
SOBERING UP STATION, 315, 309
SOCIAL SECURITY
Act, 188
Medicare, 262
N.Y.S., 184
SOCIAL SERVICES, DEPT. OF, 190, 255
Homes, 321
Suffolk County, 216, 217
Welfare System, 184
SOCIAL WELFARE, STATE BD. OF, 188
SOCIETY FOR THE PRESERVATION OF L.I. ANTIQUITIES, 15
SOIL AND WATER CONSERVATION DISTRICT, 218
SONS OF LIBERTY, 10
SOUND BEACH, 54-61
SOUTHAMPTON TOWN, 6, 10, 228
See Towns
Central Business Districts, 174
Churches, 298-301
Community Profile, 27, 29
Day Care Centers, 152
Departments and Divisions, 228
Fire Departments, 307-308
Historian, 13
Housing Data, 70-77
Apartments, 85
Condominiums, 87-88
Mobile Home Parks, 92-93
Publically Assisted Housing, 103
Museums, 22
Private Schools, 140
School District Taxes, 128
Shopping Centers, 170, 173
SOUTHAMPTON VILLAGE, 54-61, 230-131
Colonial Society, 18
Historian, 13
Parish Art Museum, 18
See Villages
SOUTH HUNTINGTON, 220, 54-61
SOUTHOLD, 54-61
Historical Society, 19
Museum, 22
SOUTHOLD TOWN, 6, 10, 229
See Towns
Central Business Districts, 174
Churches, 301-302
Community Profile, 27, 29
Day Care Centers, 152
Departments and Divisions, 229
Fire Departments, 308
Historian, 13
Historical Society, 19
Housing Data, 70-77
Apartments, 85
Condominiums, 88
Publically Assisted Housing, 103
Museums, 22
Private Schools, 140
School District Taxes, 126
Shopping Centers, 170, 173
SPERRY, 11
SPRINGS, 54-61
Historical Society, 15
STANDARD METROPOLITAN STATISTICAL AREA, 12
STATE CONSTITUTION, 9
STATE, DEPT. OF, 190
STATE UNIVERSITY OF N.Y. AT STONY BROOK, 12
STERLING, LORD, 10
STIRLING HISTORICAL SOCIETY, 18
STONY BROOK UNIVERSITY
See State University of N.Y. at Stony Brook
STONY BROOK, 6, 54-61
Hawkins-Mount Homestead, 20
Museums at Stony Brook, 19
Museum of L.I. Natural Sciences, 19
STOP-DWI, 202
SUBSIDIZED HOUSING
See Publically Assisted Housing
SUBSTANCE ABUSE SERVICES, DIV. OF, 189, 314, 321
Suffolk County, 207
SUFFOLK COUNTY AIRPORT, See Airport
SUFFOLK COUNTY
Assessed Value, Tax Levies, Indebtedness, Revenues and Expenditures, 232-250
Community Profile, 27, 29
Courts in, 192-194
Departments, Legal Authority, Purpose, 196-219
Farm, 199
Government in, 177-250
Historical Museum, 21
Historical Society, 17
Home and Infirmary, 206
Indian & Archaelogical Museum, 20
Public Officials, 195
Whaling Museum, 18, 22
SUFFOLK MARINE MUSEUM, 17, 21
SUPREME COURT, 193
SURPLUS PROPERTY, 187, 201, 215
SURROGATE'S COURT, 193
SWAN RIVER SCHOOL HOUSE, 19

T
TAXATION AND FINANCE, DEPT. OF, 191
Suffolk County, 202-203
TAX COLLECTION PERFORMANCE, 233, 245
TAXES, 267
Equalization and Assessment, Div. of, 186

TAX LEVY, 233, 245
TELECOMMUNICATIONS, 204
TENURE OF HOUSING, 72
TESLA, 8
TELEPHONE, 162
TELEVISION,
Cable, 161
Public, 160
THOMPSON HOUSE, 19
THREE VILLAGE - See Setauket
Three Village Historical Soc., 14
TOLL FREE NUMBERS, 254
TOURISM, 185
TOWN COURTS, 194
TOWNS, 220-229 Also see Individual Town
Assessed Valuation of Real Property, 232,244
Churches 269-302
Constitutional Real Estate Tax Limit
Provision, 233, 244
Equalization Rate, 233, 244
Expenditures
by Object, 238-239, 248
by Function, 240-243, 249-250
Fire Departments, 303-308
Indebtedness, 234, 235, 245
Land Area, 232
Population, 232
Recreation, 265
Revenues, 236-237, 246-247
Tax Collection Performance, 233, 245
Tax Levy, 233, 245
TRAFFIC VOLUME, 156, 157
TRANSPORTATION, 155-158, 267
Airports, 156
Federal Dept. of, 181
Long Island Railroad, 156
Miles of Roadway, 156
Motor Vehicle Accidents, 156
Motor Vehicle Registrations, 156
Park and Ride, 158
Planning, 211
Suffolk County Bus System, 156
State Dept. of, 191
Traffic Volume, 156, 157
TREASURER, SUFFOLK COUNTY, 202
TRIAL, 200, also see Courts
TRUNZO, CEASAR, 182
TUCKAHOE, 54-61

U UNITED STATES COAST GUARD, 180
Stations, 4
UNITED STATES ECONOMIC DEVELOPMENT DISTRICT, 12
UNITED STATES GOVERNMENT, 179-181
Federal Electoral Districts - Map Section
Selected Federal Offices, 180-181
UNITED STATES POST OFFICE, 164-166, 181
UNIVERSITIES, 108
UTILITIES, 162-166, 267
Electricity, 162
Gas, 162
Post Office, 164-166
Public Service, Dept. of, 190
Sewers, 162
Telephone, 162
Waste Disposal, 163
Water, 163

V VACANT YEAR ROUND HOUSING UNITS, 72
VALUE OF OWNER OCCUPIED HOUSING UNITS, 73
VAN COURTLAND, STEPHEN, 6
VANDERBILT, WILLIAM K., 8, 11
Historical Society, 16
Museum, 20
Museum, & Planetarium, 218
VEHICLE AND TRAFFIC LAW, 187, 189
VENEREAL DISEASE, 267
VERRAZANO, GIOVANNI, 5,10
VETERAN'S ADMINISTRATION, 181, 322
VETERAN'S AFFAIRS, DIV. OF, 187
VETERANS SERVICES, 218, 267
VILLAGE COURTS, 194
VILLAGE OF THE BRANCH, 54-61, 230-231
See Villages
VILLAGE OF THE LANDING, 230-231
VILLAGES, 230, 231
See Individual Village
Assessed Valuation of Real Prop. 232, 244
Board Meetings, 231
Churches, 269-302
Constitutional Real Estate Tax Limit
Provision, 233, 244
Expenditures
by Function, 240-243, 249, 250
by Object, 238, 239, 248
Fire Departments 303-308
Incorporation Dates, 230
Indebtedness, 234, 235, 245
Land Area, 232
Population, 232
Revenues, 236, 237, 246, 247
State Equalization Rate, 233, 244
Tax Collection Performance, 233, 244
Tax Levy 233, 245
VOCATIONAL EDUCATION & EXTENSION BD., 219
VOLUNTEER OPPORTUNITIE'S SERVICE, 268
VOTER INFORMATION, 268

W WADING RIVER, 54-61
Historical Society, 17
Museum, 21
WAINSCOTT, 54-61
WAR OF 1812, 7
WASHINGTON, GEORGE, 7
WASTE DISPOSAL, 163
WATER, 163
WATERMILL & SAGAPONACK, 54-61
Water Mill Museum, 22
WEBB HOUSE, 22
WELFARE - See Social Services
WERTZ, ROBERT C., 183
WEST BABYLON, 54-61
WEST BAY SHORE, 54-61
Sagtikos Manor, 21
WESTHAMPTON, 54-61

WESTHAMPTON BEACH VILLAGE, 54-61, 230-231
Hampton Meadows Historical Soc., 18
Historian, 13
L.I. Early Flyers Museum, 22
See Villages
WESTHAMPTON BEACH U, 54-61
WEST HILLS, 11, 54-61
WEST ISLIP, 6, 54-61
National Railway Historical Soc., 17
WEST SAYVILLE, 54-61
Suffolk Marine Museum, 17, 21
WHALING, 8, 11
Cold Spring Harbor Whaling Museum, 20
Suffolk County Whaling Museum, 18, 22
WHITEHEAD, DANIEL, 6
WHITMAN, WALT, 8, 11
Walt Whitman House, 20
WILLET, RICHARD, 6
WILLET, THOMAS, 6
WILLIAMS, ROBERT, 6
WIRELESS, 11
WOMEN, 268
WOMENS CENTERS, 268
WORLD SERIES, 12
WORLD WAR TWO, 11, 12
WYANDANCH, 54-61
WYANDANCH, CHIEF, 6

X,Y,Z YAPHANK, 12, 54-61
Brookhaven National Laboratory, 20
Historical Society, 15
YEAR HOUSING STRUCTURE BUILT, 77
YOUTH, DIV. FOR, 187, 314, 322
Bureau, 219
Detention Facility, 322
Services, 268
ZIP CODES, 164-166
1901 DEPOT RESTORATION, 19

MUNICIPALITIES

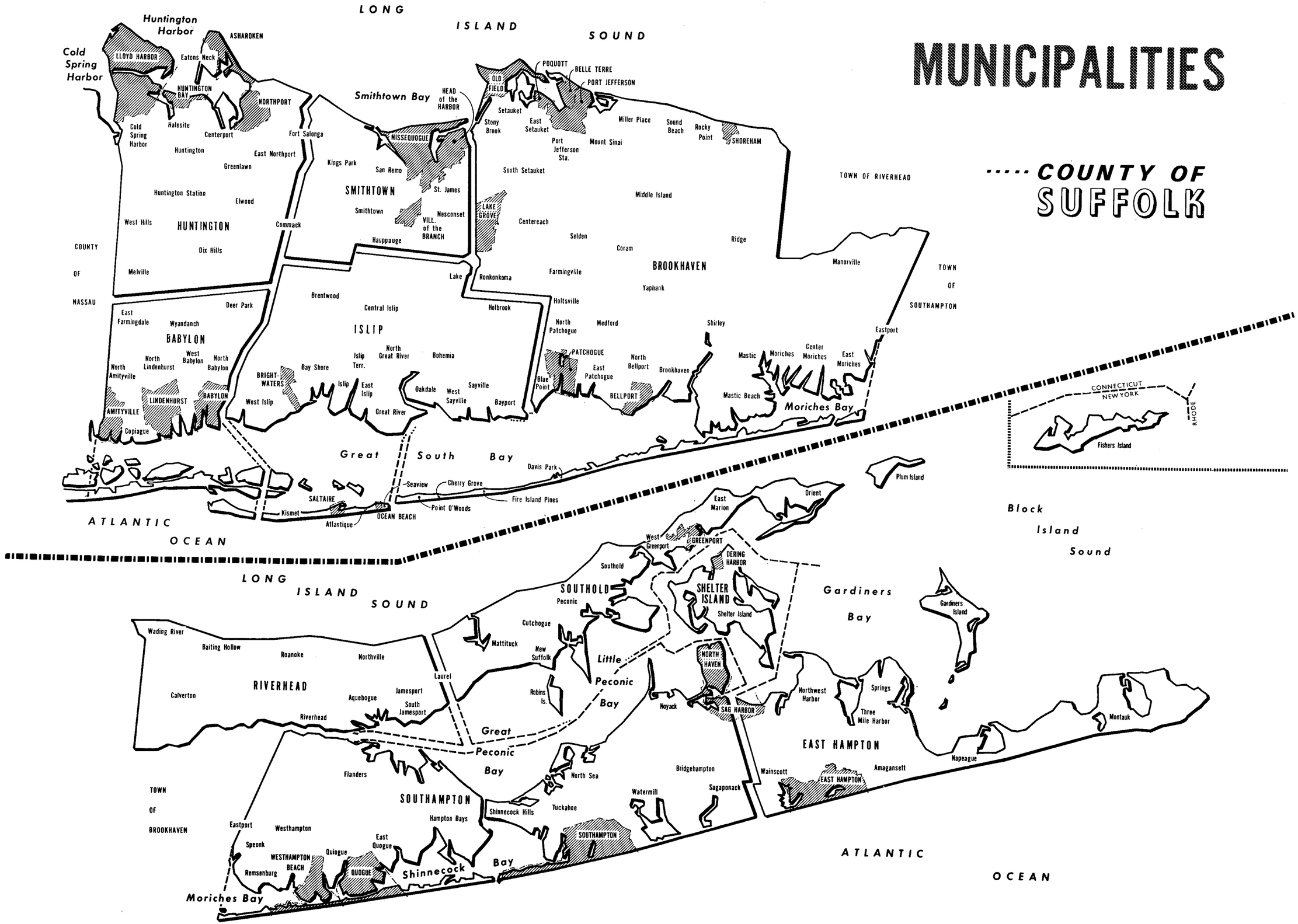

FEDERAL, STATE,

and LOCAL

ELECTORAL DISTRICTS

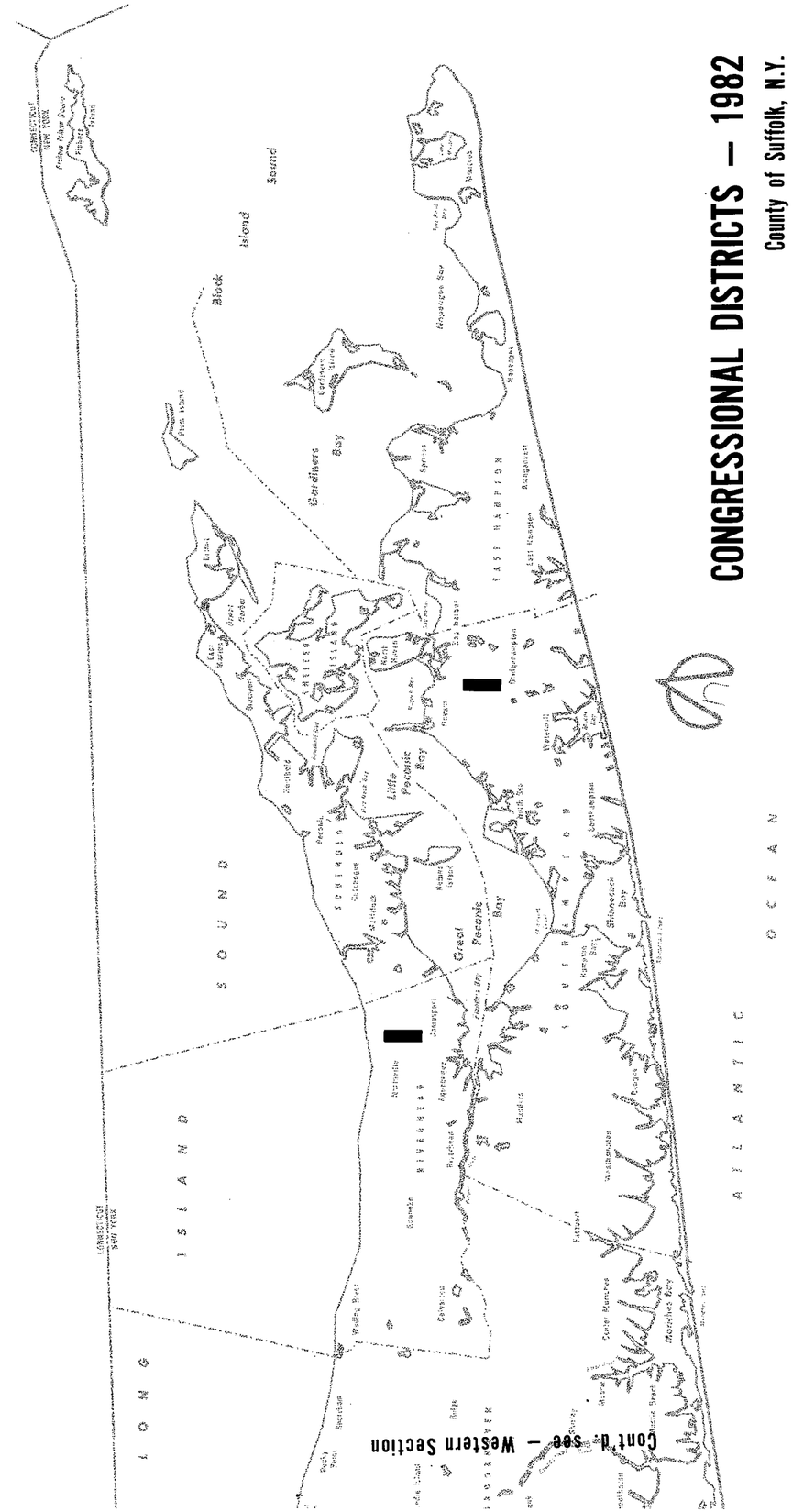

CONGRESSIONAL DISTRICTS — 1982

County of Suffolk, N.Y.

(Eastern)

Prepared by... Suffolk County Planning Dept.

A. Tucci Cartographer

CONGRESSIONAL DISTRICTS — 1982

County of Suffolk, N.Y.

(Western)

Prepared by... Suffolk County Planning Dept.

A. Tucci Cartographer

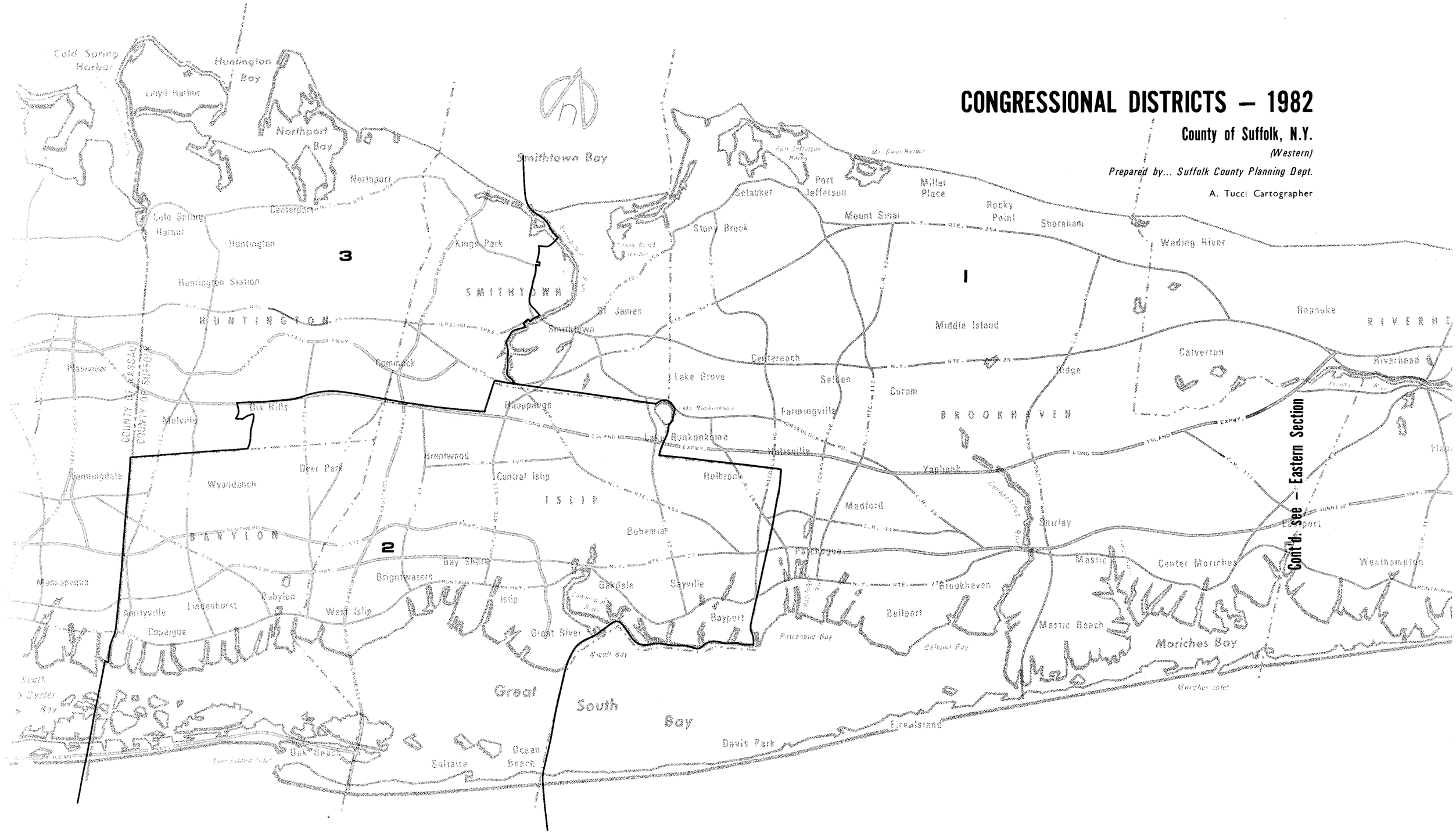

New York State Congressional Districts —1982

3
2
2
NOTE:
THIS DISTRICT ALSO INCLUDES
THE TOWNS OF -
BROOKHAVEN (EASTERN PORTION)
RIVERHEAD, SOUTHOLD, SOUTHAMPTON,
SHELTER ISLAND, EAST HAMPTON.
CONGRESSIONAL DISTRICT No. 1
GREAT SOUTH BAY
BROOKHAVEN
GREAT SOUTH BAY
NICOLLS BAY
PATCHOGUE BAY
TOWN OF BROOKHAVEN
TOWN OF ISLIP
L.I. EXPWY.
HORSE BLOCK RD.
SUNRISE HWY.
MONTAUK HWY.
NORTH COUNTRY RD.
NESCONSET HWY.
OLD TOWN ROAD
PORT JEFFERSON HARBOR
ST. JOHNLAND RD.
VERDI ST.
ST. NICHOLAS AVE.
LEONARD ST.
MAIN ST.
NISSEQUOGUE RIVER
NEW MILL ROAD
COUNTY PARK
GREAT SOUTH ISLAND BEACH
CONGRESSIONAL DISTRICT No. 1
COUNTY OF SUFFOLK, N. Y.
SCALE IN FEET
0 2000 4000
Prepared by: SUFFOLK COUNTY PLANNING DEPARTMENT
A. Tucci Cartographer

CONGRESSIONAL DISTRICT No. 2

COUNTY OF SUFFOLK, N. Y.

N

SCALE IN FEET

0 2000 4000

NOTE:
THIS DISTRICT ALSO EXTENDS INTO THE COUNTY OF NASSAU.

CONGRESSIONAL DISTRICT No. 3

COUNTY OF SUFFOLK, N. Y.

SCALE IN FEET
0 2000 4000

Prepared by SUFFOLK COUNTY PLANNING DEPARTMENT
A. Tucci Cartographer

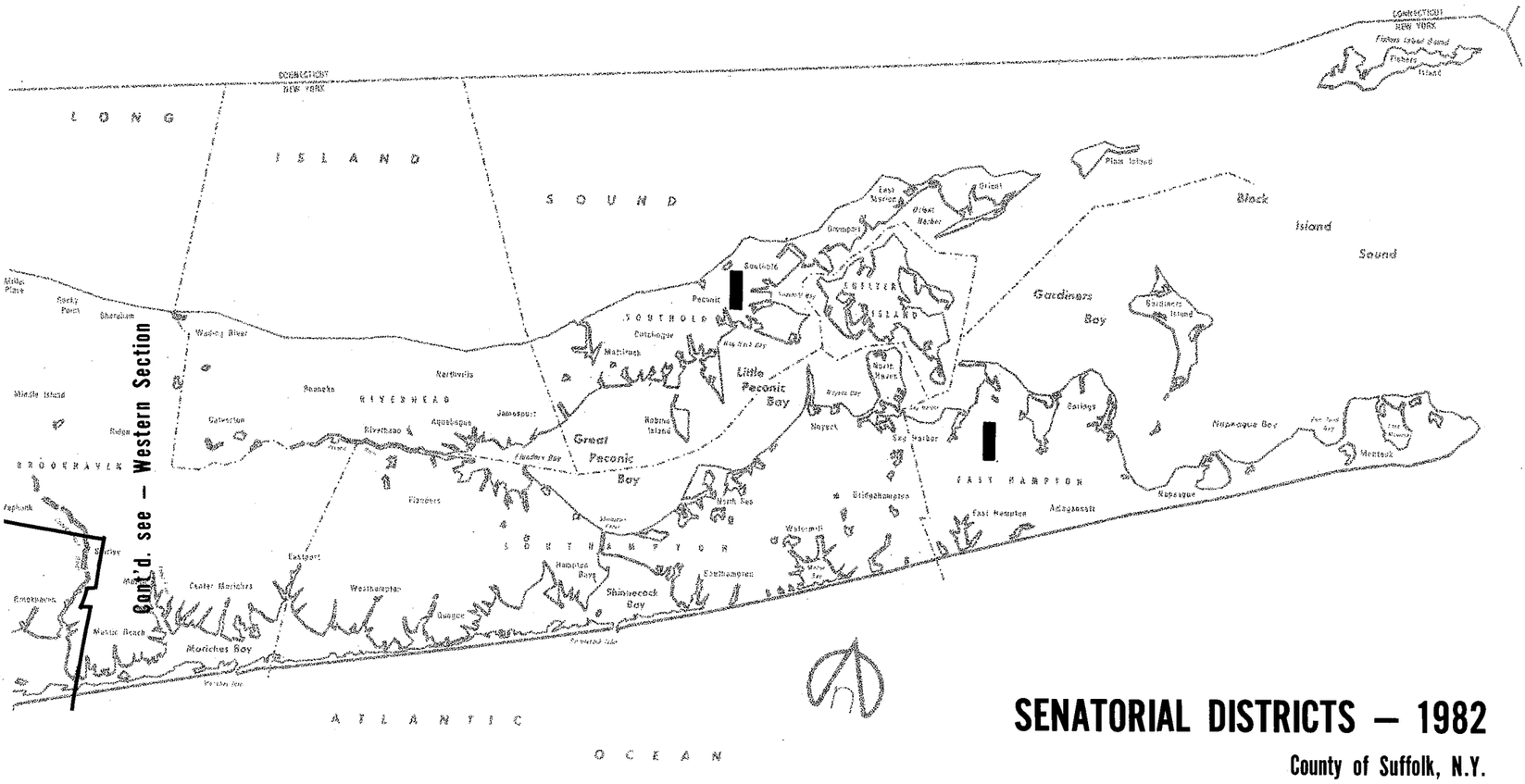

SENATORIAL DISTRICTS — 1982

County of Suffolk, N.Y.

(Eastern)

Prepared by... Suffolk County Planning Dept.

A. T Cartographer

SENATORIAL DISTRICTS — 1982

County of Suffolk, N.Y.

(Western)

Prepared by... Suffolk County Planning Dept.

A. Tucci Cartographer

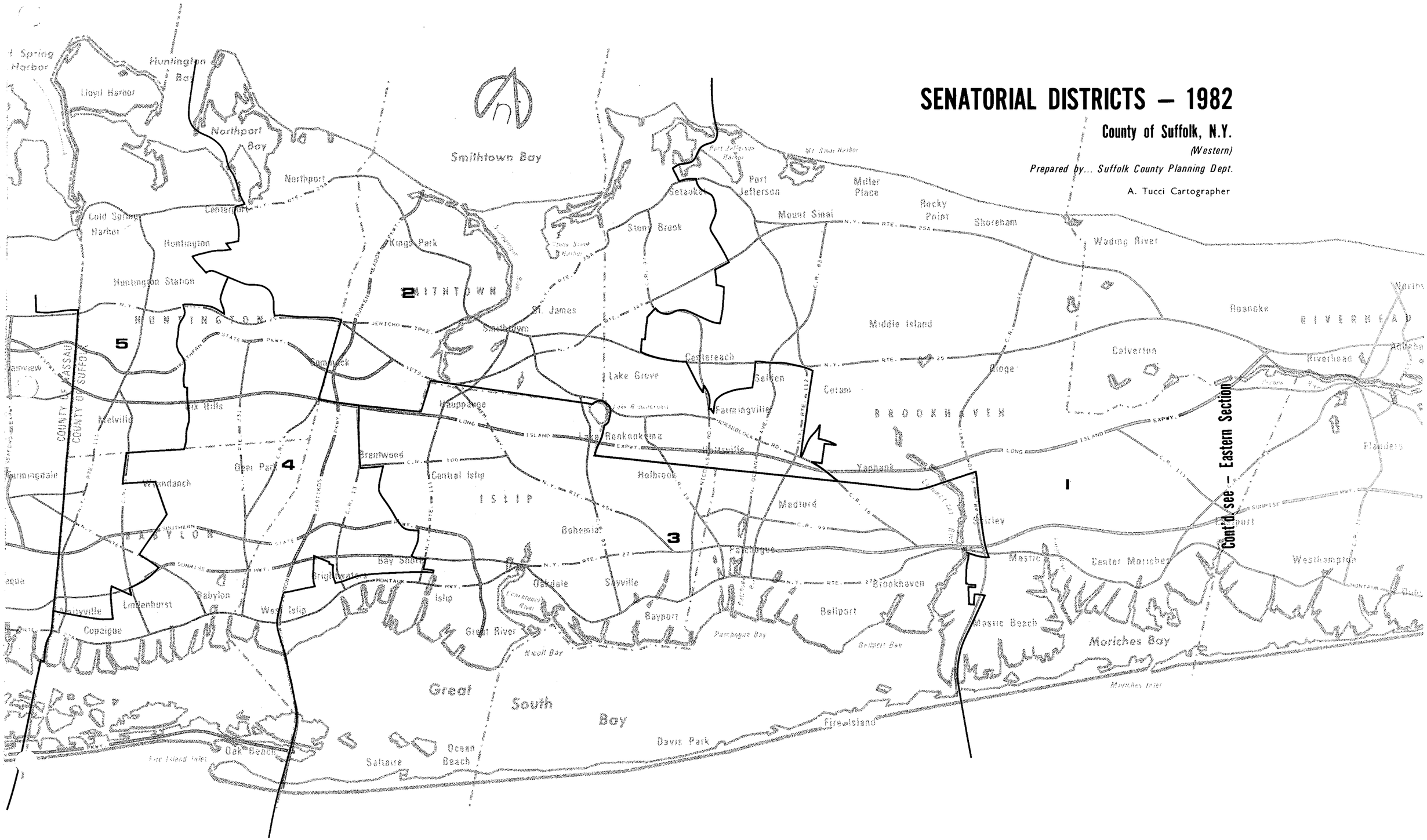

New York State Senatorial Districts

—1982

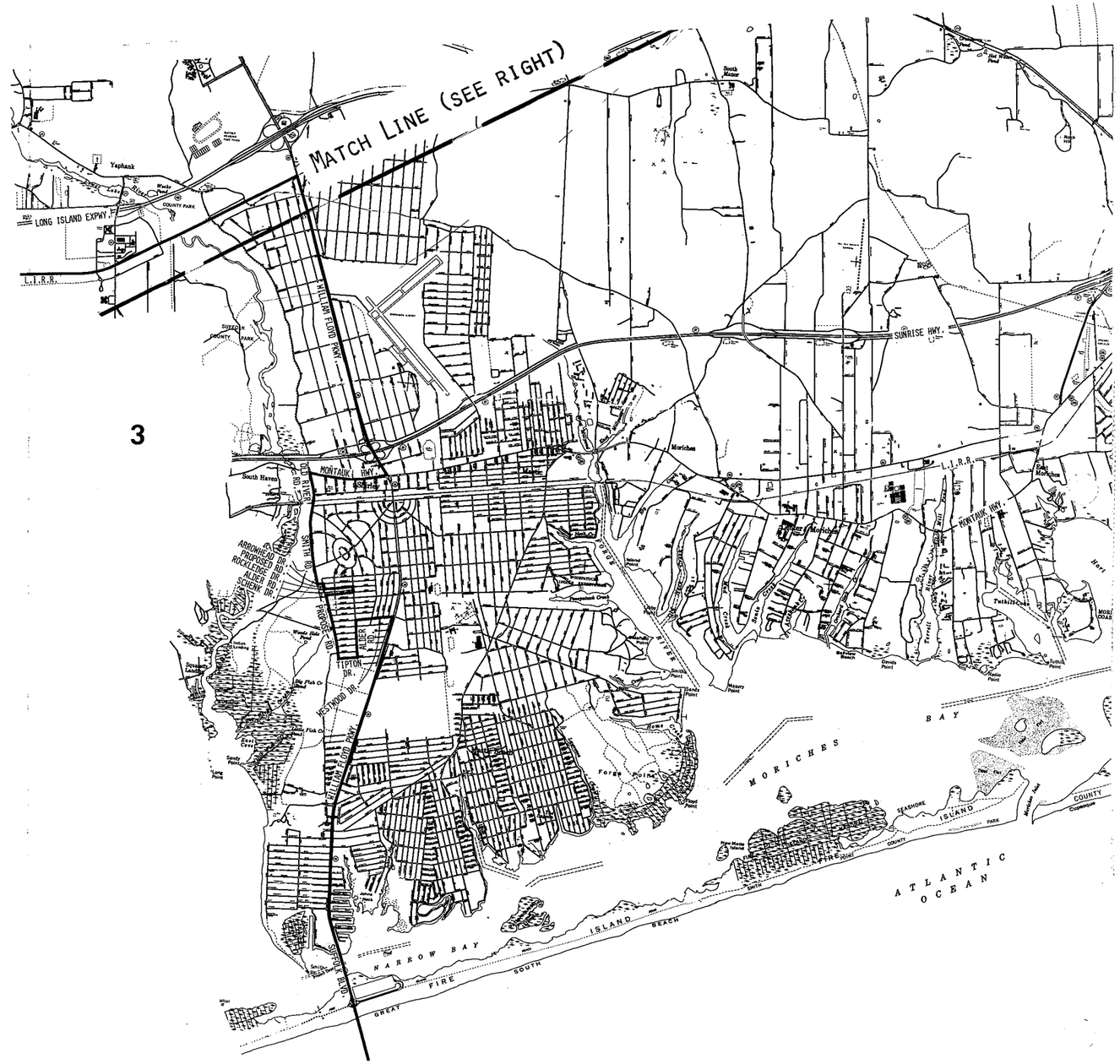

NOTE:
THIS DISTRICT ALSO INCLUDES
THE TOWNS OF -
RIVERHEAD, SOUTHOLD, SOUTHAMPTON,
SHELTER ISLAND, EAST HAMPTON.

SENATORIAL DISTRICT No. 1

COUNTY OF SUFFOLK, N. Y.

N

SCALE IN FEET
0 2000 4000

Prepared by: SUFFOLK COUNTY PLANNING DEPARTMENT
A. Tucci Cartographer

LONG ISLAND SOUND
HUNTINGTON BAY
NORTHPORT BAY
Eatons Neck Point
U.S. Coast Guard Station
Asharoken
Eatons Neck
DUCK ISLAND HARBOR
Duck Island
Hobart Beach
Price Bend
Winkle Point
West Beach
Asharoken Beach
Makamah Beach
Crab Meadow
Callahans Beach
Fort Salonga
SUNKEN MEADOW STATE PARK
Little Neck Point
Bluff Point
CENTERPORT HARBOR
H U N T I N G T O N
NORTHPORT
Vernon Valley
Northport Harbor
5
Centerport
CENTERPORT RD.
Greenlawn
L.I.R.R.
CUBA HILL RD.
PULASKI RD.
PARK AVE.
LITTLE PLAINS RD.
East Northport
ELWOOD RD.
LARKFIELD RD.
Elwood
Commack
JERICHO TPKE.
SUNKEN MEADOW PKWY.
MATCH
(SEE RIGHT)
4
TOWN OF HUNTINGTON
TOWN OF SMITHTOWN

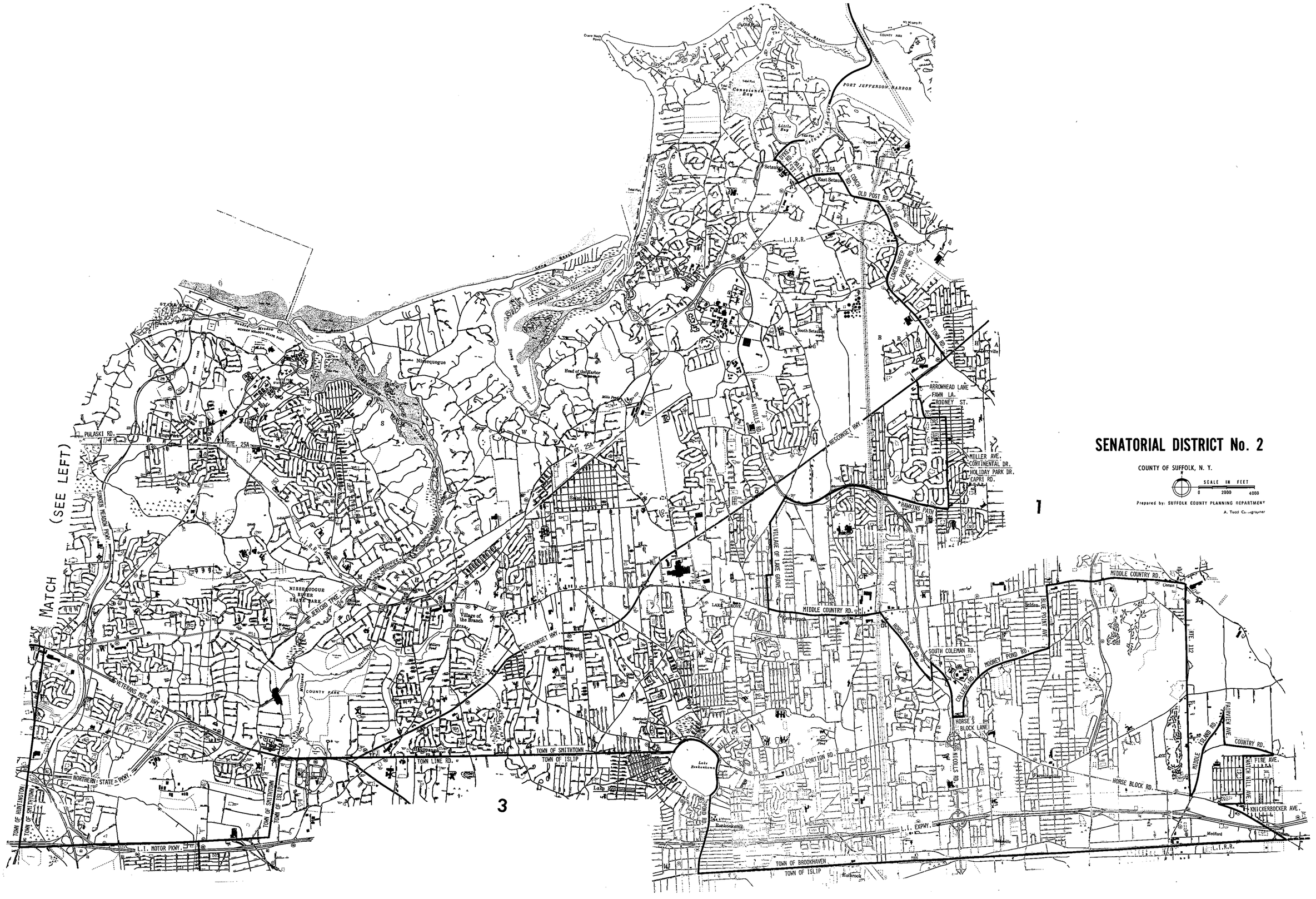

SENATORIAL DISTRICT No. 2

COUNTY OF SUFFOLK, N. Y.

SCALE IN FEET
0 2000 4000

Prepared by: SUFFOLK COUNTY PLANNING DEPARTMENT
A. Tucci Cartographer

2
4
TOWN OF SMITHTOWN
TOWN OF ISLIP
L.I. EXPWY.
VETERANS MEM. HWY.
CONNETQUOT RIVER
STATE PARK
(Undeveloped)
CENTRAL ISLIP
STATE HOSPITAL
SOUTHERN STATE PKWY.
SPUR DR. S.
BROOKVILLE AVE.
COMMACK RD.
SUNRISE HWY.
ISLIP AVE.
MOFFIT BLVD.
CHAMPLIN CREEK
MONTAUK HWY.
VILLAGE OF BRIGHTWATERS
Brentwood
Bay Shore
Islip Terrace
East Islip
Oakdale
Great River
HECKSCHER STATE PARK
Great Cove
West Bay Shore
COUNTY PARK
ROBERT MOSES CAUSEWAY
G R E A T S O U T H B A Y
Fire Islands
The Hassocks
Dickerson
Channel
West
Snakehill
Ranger
Timber Point
Nicoll Point
Overlook Beach
Town Beach
Bayberry Pt.
Penataquit Pt.
Welletts Point
Conklin Point
Bay Shore
Brightwater
Main Pond
Wall Brook Pond
Bayard Cutting Arboretum
Connetquot
River
MATCH (SEE RIGHT)

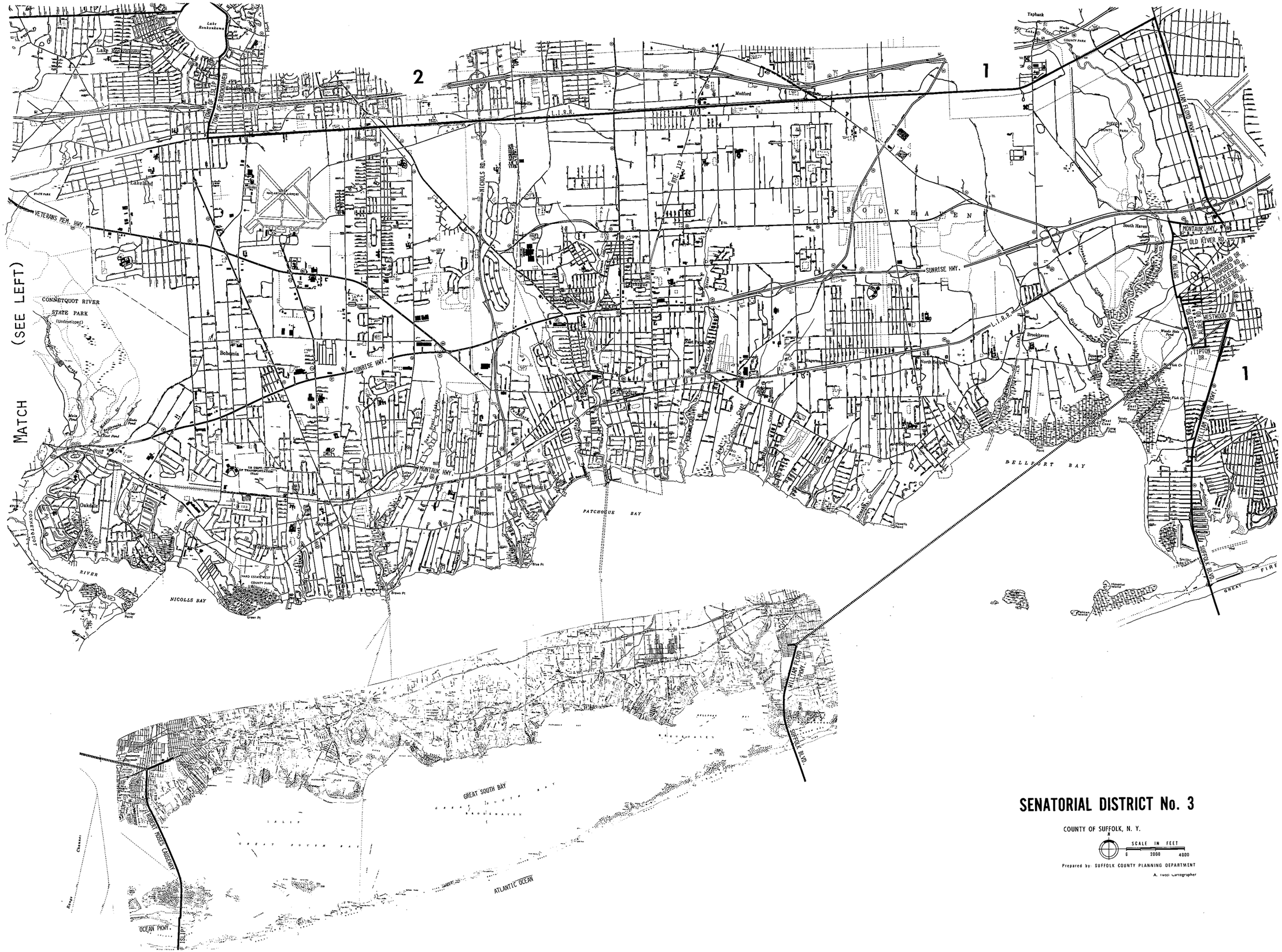

SENATORIAL DISTRICT No. 3

COUNTY OF SUFFOLK, N. Y.

N

SCALE IN FEET

0 2000 4000

Prepared by: SUFFOLK COUNTY PLANNING DEPARTMENT

A. Tucci Cartographer

SENATORIAL DISTRICT No. 4

COUNTY OF SUFFOLK, N. Y.

SCALE IN FEET

0 2000 4000

Prepared by: SUFFOLK COUNTY PLANNING DEPARTMENT

A. Tucci Cartographer

SENATORIAL DISTRICT No. 4

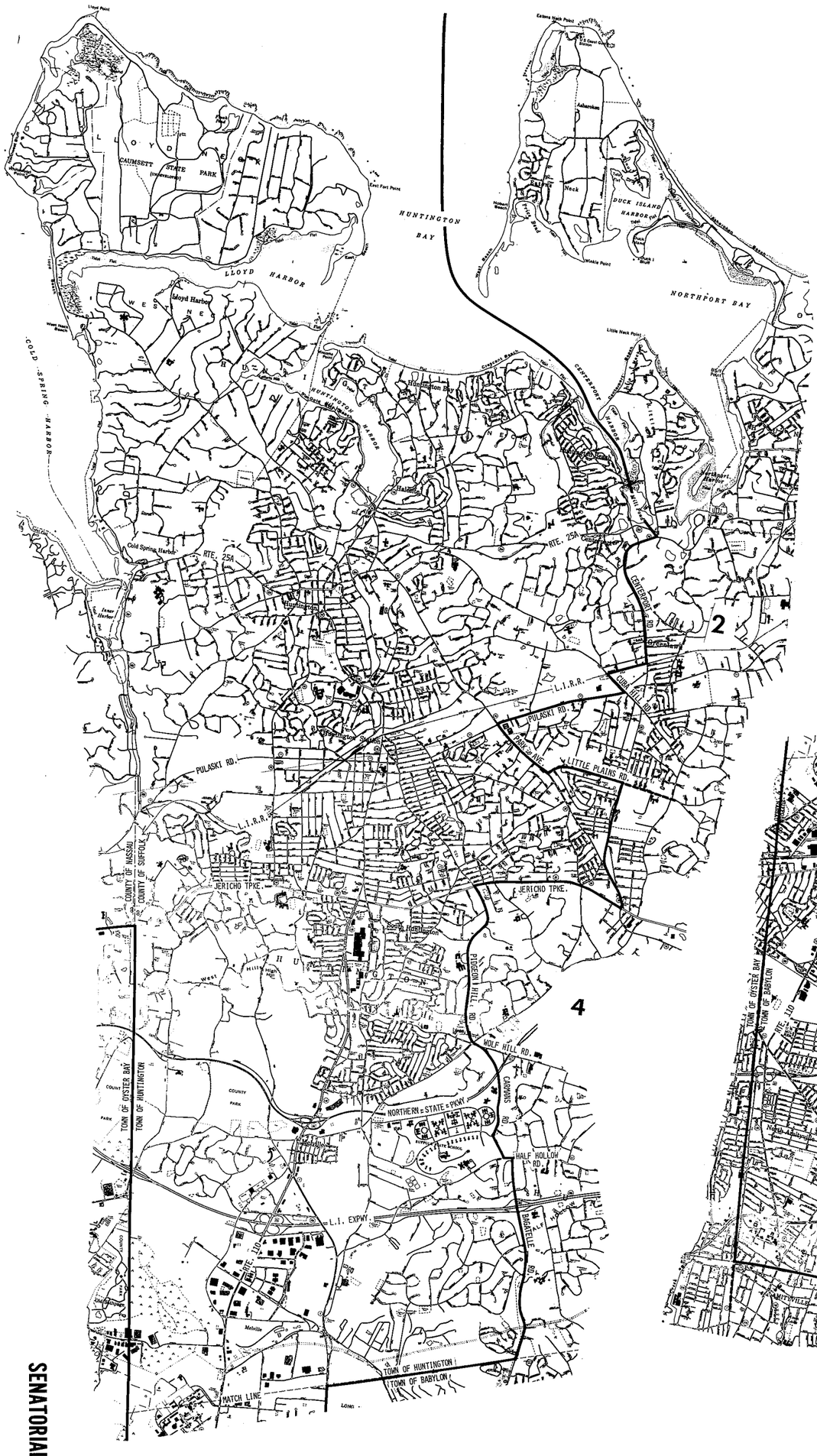

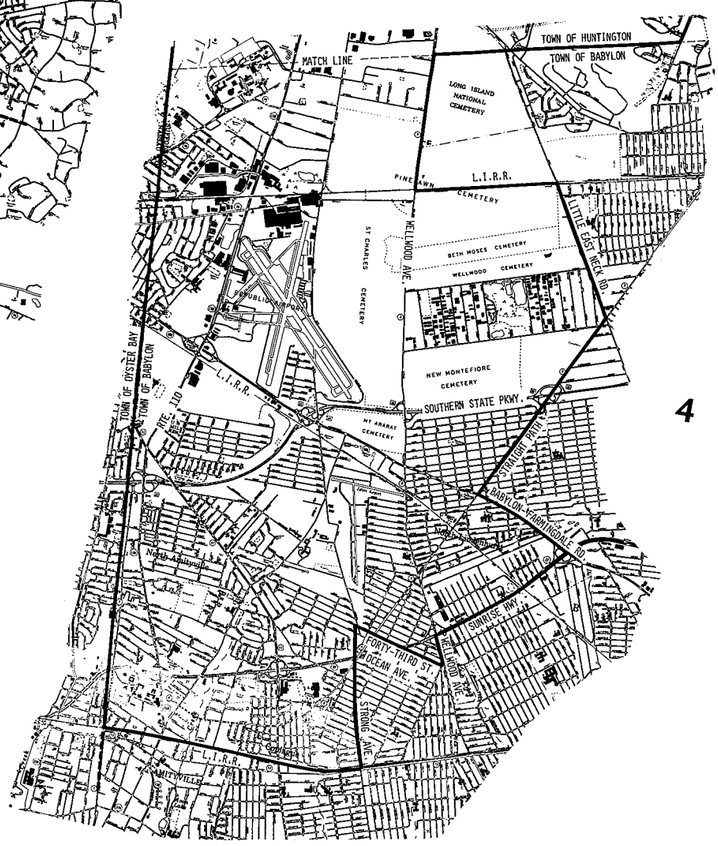

NOTE:
THIS DISTRICT ALSO EXTENDS
INTO THE COUNTY OF NASSAU.

SENATORIAL DISTRICT No. 5

COUNTY OF SUFFOLK, N. Y.

SCALE IN FEET
0 2000 4000

Prepared by: SUFFOLK COUNTY PLANNING DEPARTMENT
A. Tucci Cartographer

SENATORIAL DISTRICT No. 5

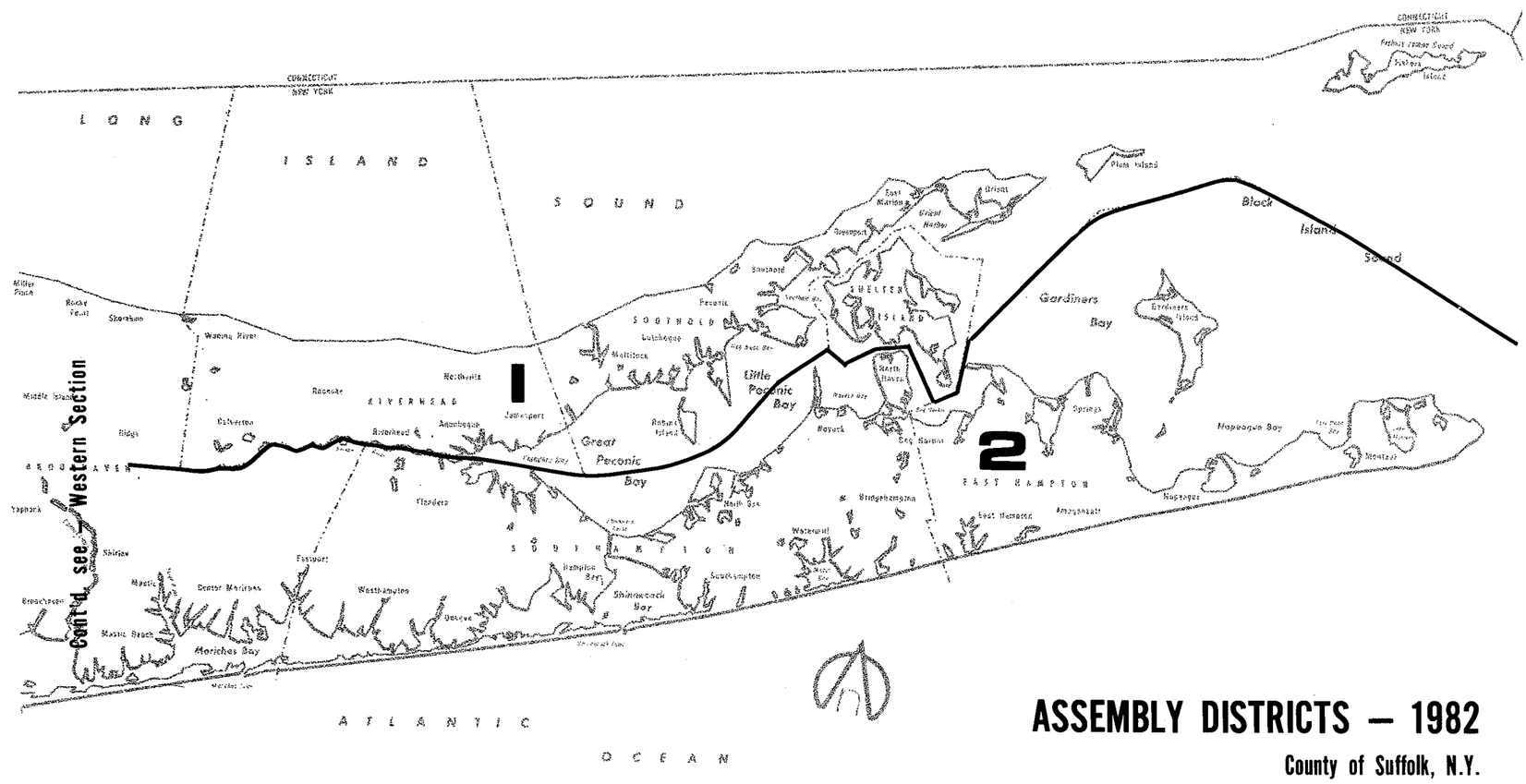

ASSEMBLY DISTRICTS — 1982

County of Suffolk, N.Y.

(Eastern)

Prepared by... Suffolk County Planning Dept.

A. Tucci Cartographer

ASSEMBLY DISTRICTS — 1982

County of Suffolk, N.Y.

(Western)

Prepared by... Suffolk County Planning Dept.

A. Tucci Cartographer

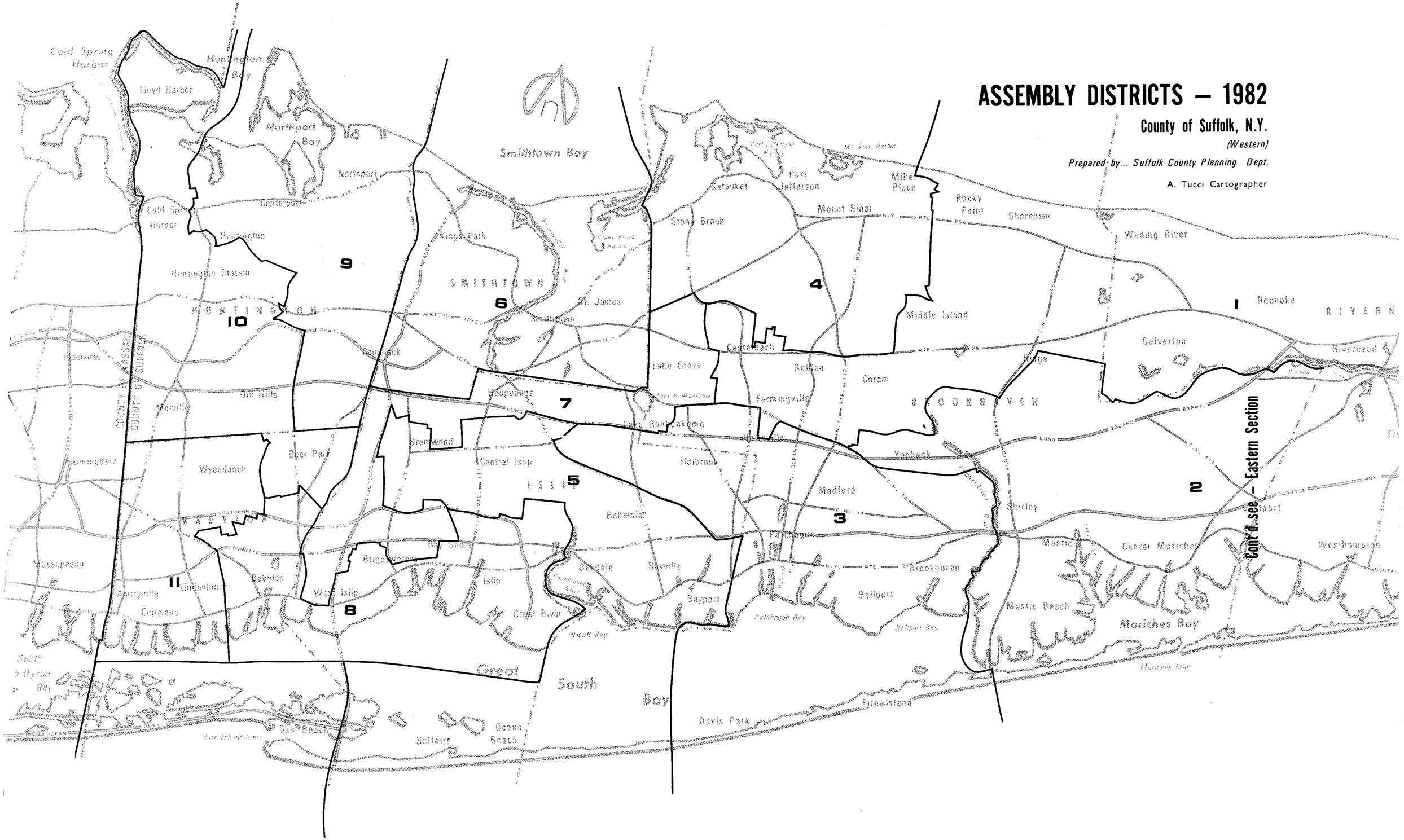

Cont'd. see — Eastern Section

New York State Assembly Districts

—1982

NOTE:
THIS DISTRICT ALSO INCLUDES
THE TOWNS OF -
RIVERHEAD, SOUTHOLD,
SHELTER ISLAND

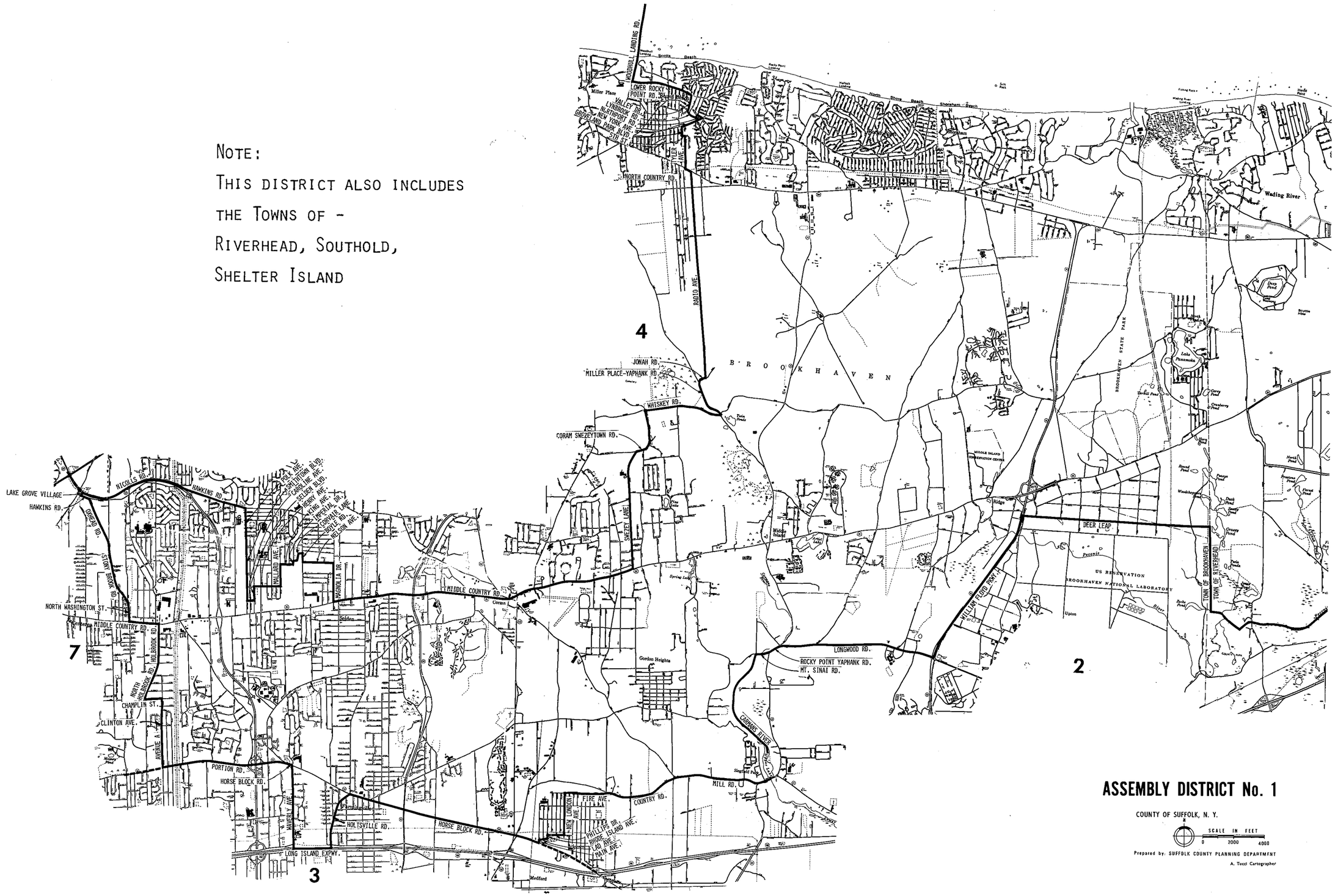

ASSEMBLY DISTRICT No. 1

COUNTY OF SUFFOLK, N. Y.

N

SCALE IN FEET
0 2000 4000

Prepared by: SUFFOLK COUNTY PLANNING DEPARTMENT

A. Tucci Cartographer

NOTE:

THIS DISTRICT ALSO INCLUDES THE TOWNS OF - SOUTHAMPTON, EAST HAMPTON

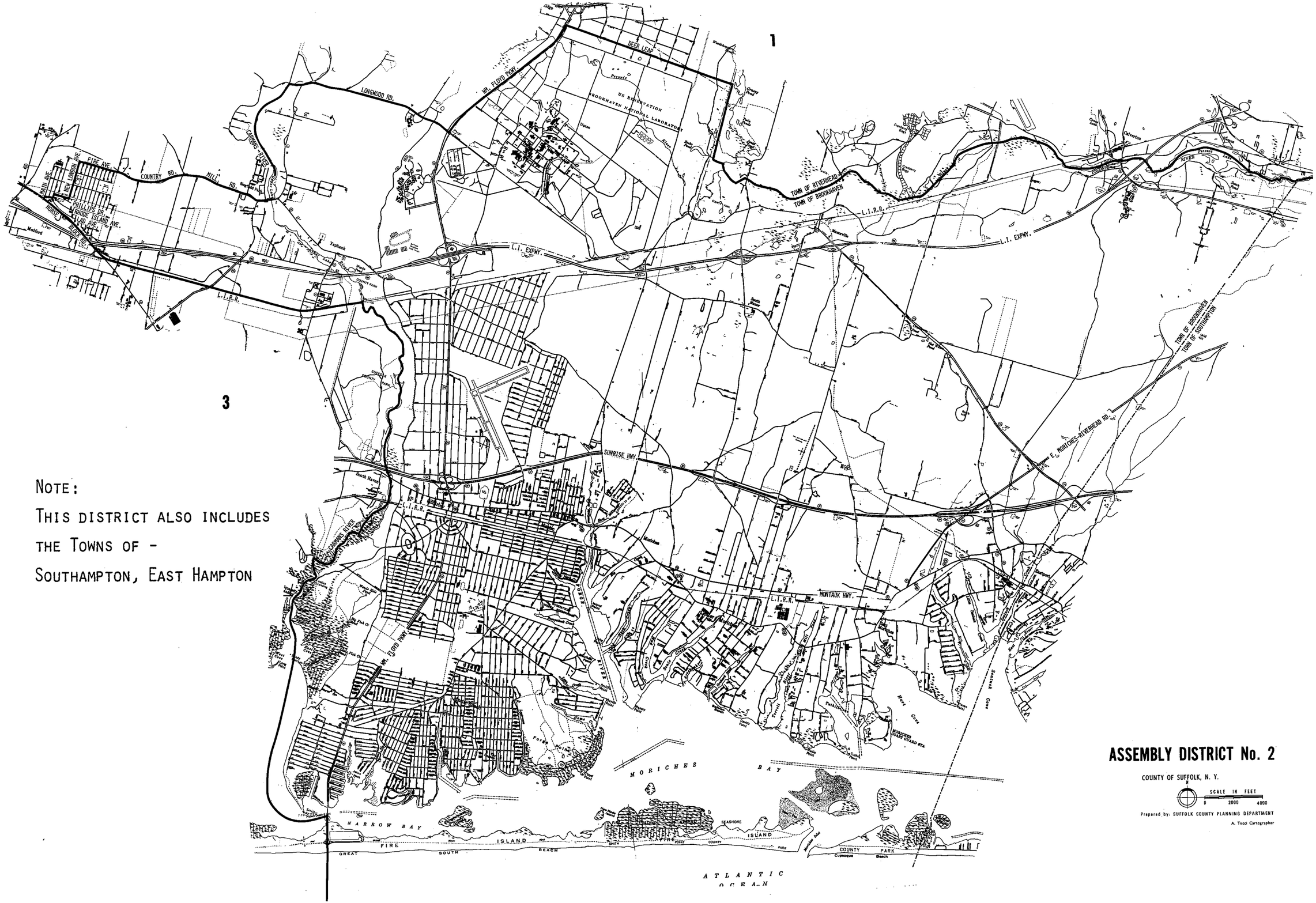

ASSEMBLY DISTRICT No. 2

COUNTY OF SUFFOLK, N. Y.

SCALE IN FEET
0 2000 4000

Prepared by: SUFFOLK COUNTY PLANNING DEPARTMENT

A. Tucci Cartographer

ASSEMBLY DISTRICT No. 3

COUNTY OF SUFFOLK, N. Y.

N

SCALE IN FEET

0 2000 4000

Prepared by: SUFFOLK COUNTY PLANNING DEPARTMENT

A. Tucci Cartographer

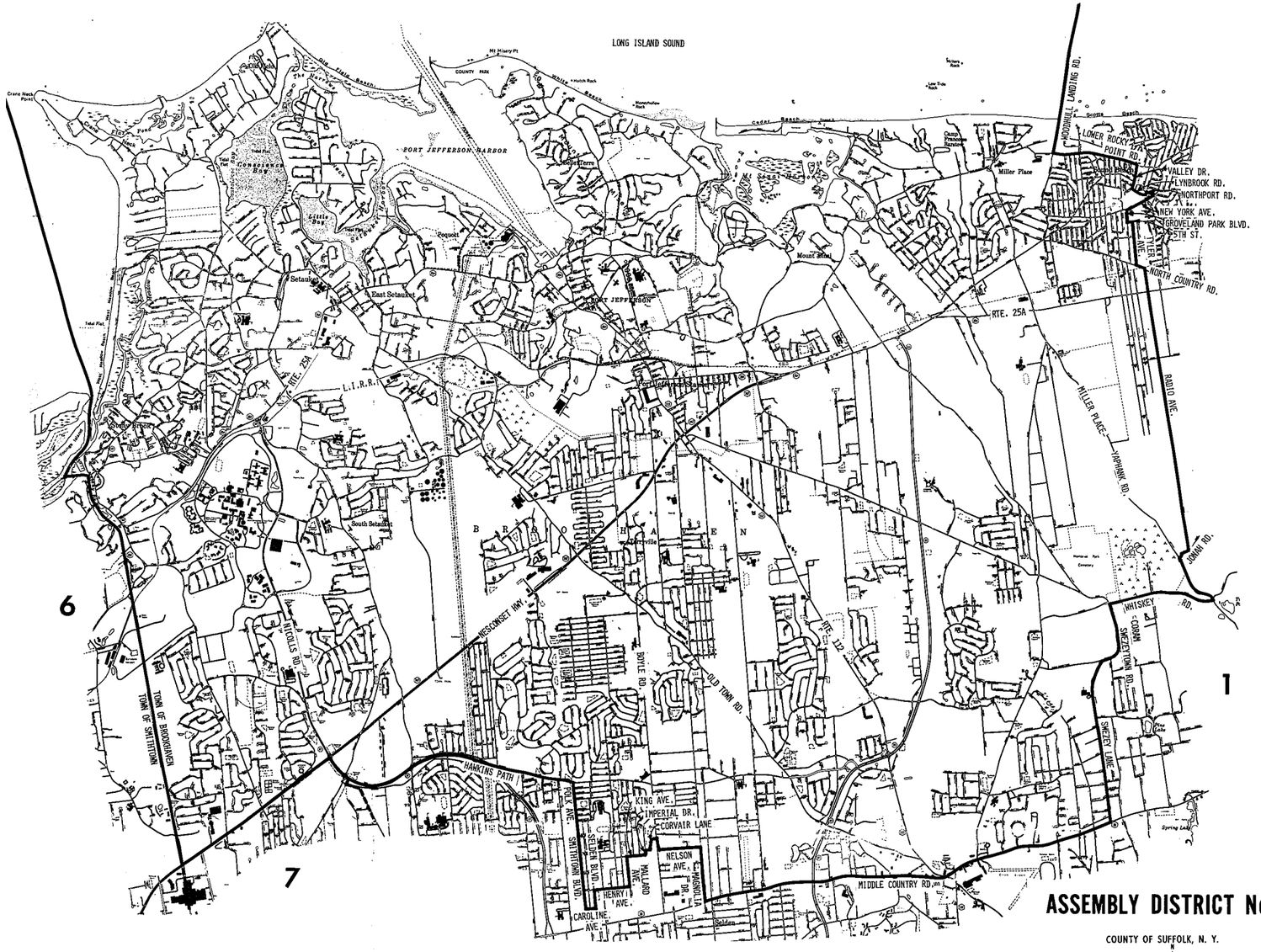

ASSEMBLY DISTRICT No. 4

COUNTY OF SUFFOLK, N. Y.

SCALE IN FEET
0. 2000 4000

Prepared by: SUFFOLK COUNTY PLANNING DEPARTMENT

A. Tucci Cartographer

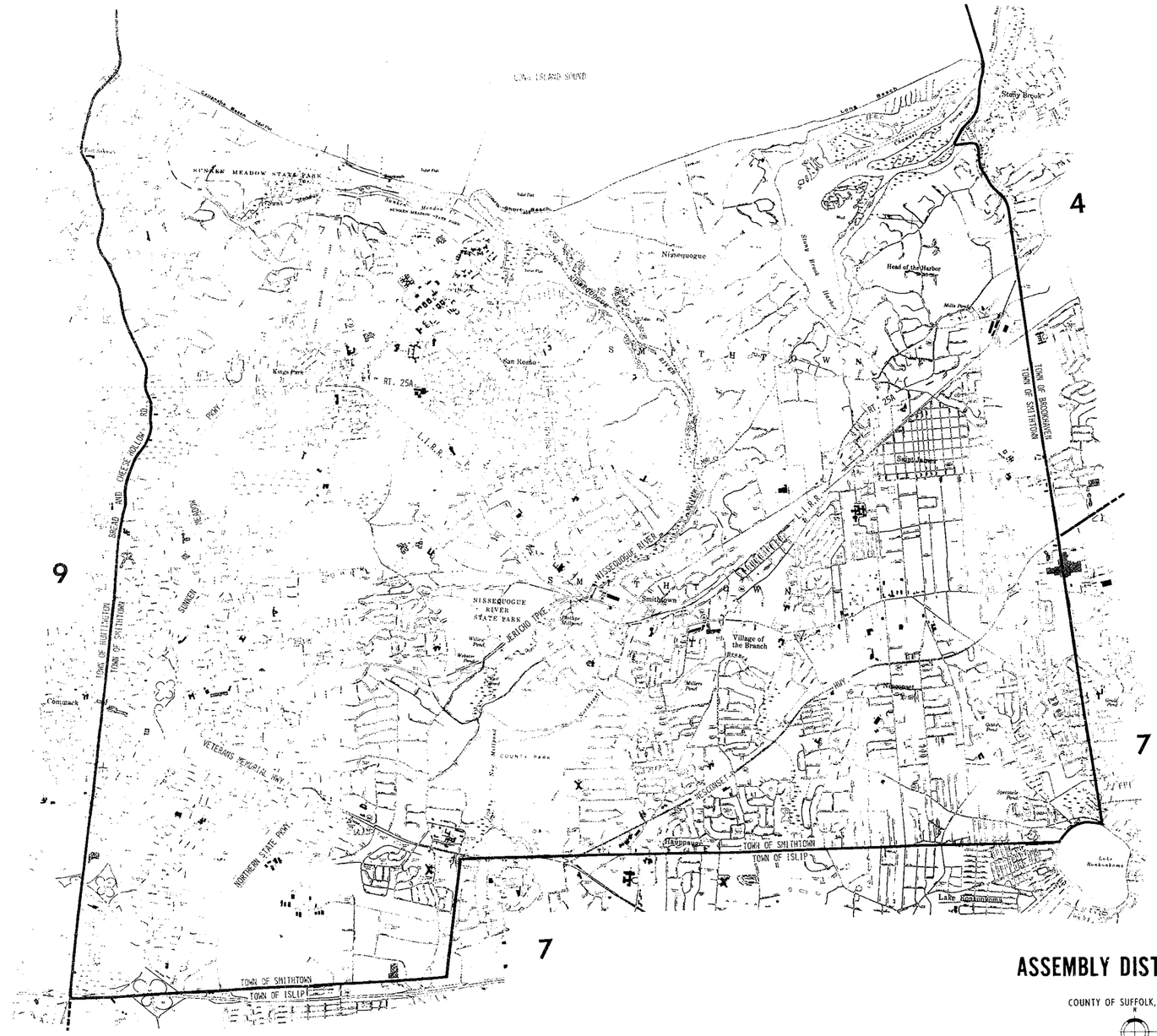

ASSEMBLY DISTRICT No. 6

COUNTY OF SUFFOLK, N. Y.

N

SCALE IN FEET

0 2000 4000

Prepared by SUFFOLK COUNTY PLANNING DEPARTMENT

A. Tucci Cartographer

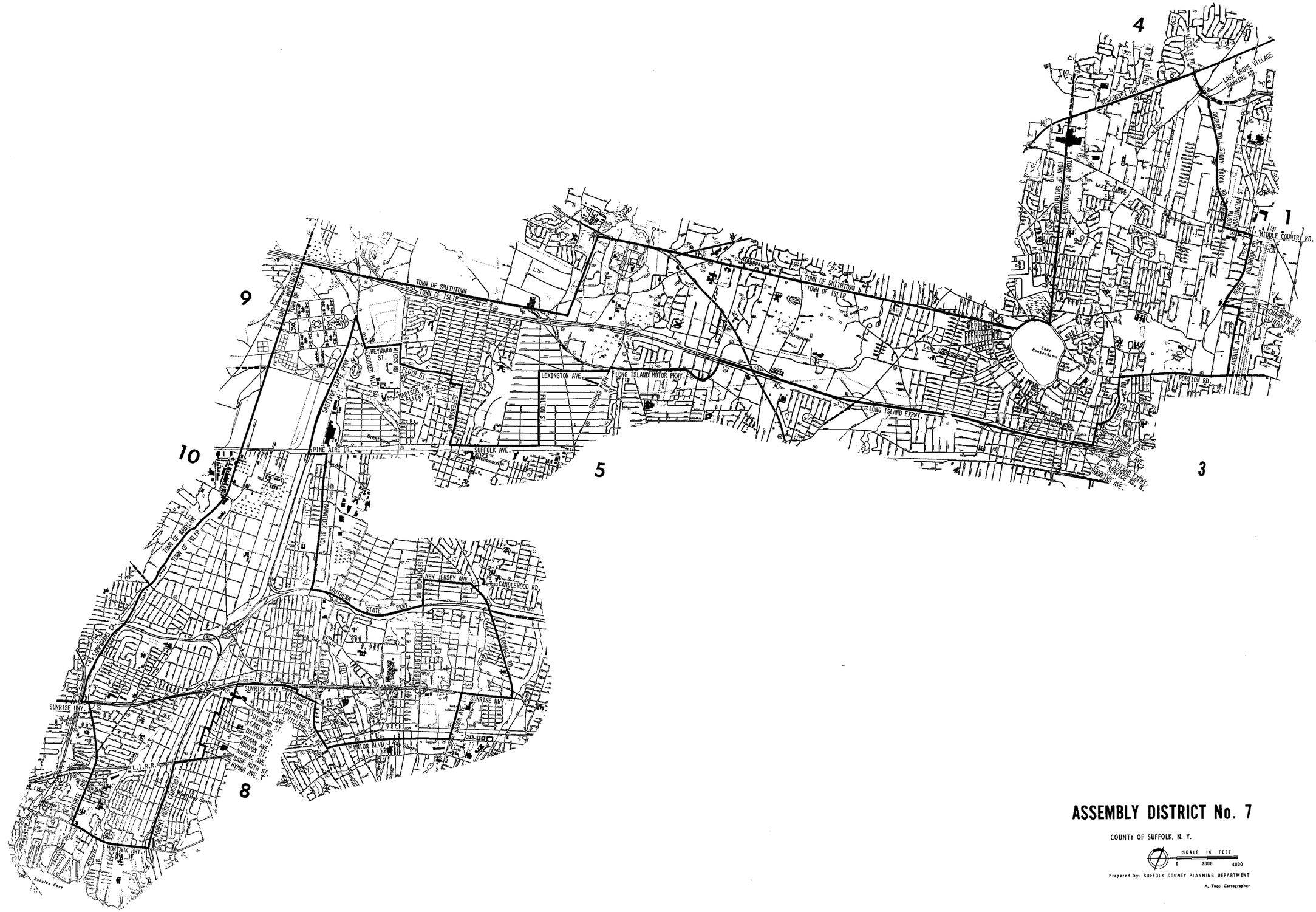

ASSEMBLY DISTRICT No. 7

COUNTY OF SUFFOLK, N. Y.

SCALE IN FEET

0 2000 4000

Prepared by: SUFFOLK COUNTY PLANNING DEPARTMENT

A. Tucci Cartographer

ASSEMBLY DISTRICT No. 8

COUNTY OF SUFFOLK, N. Y.

SCALE IN FEET
0 2000 4000

Prepared by: SUFFOLK COUNTY PLANNING DEPARTMENT

A. Tucci Cartographer

ASSEMBLY DISTRICT No. 9

ASSEMBLY DISTRICT No. 10

COUNTY OF SUFFOLK, N. Y.

SCALE IN FEET
0 2000 4000

Prepared by: SUFFOLK COUNTY PLANNING DEPARTMENT
A. Tucci Cartographer

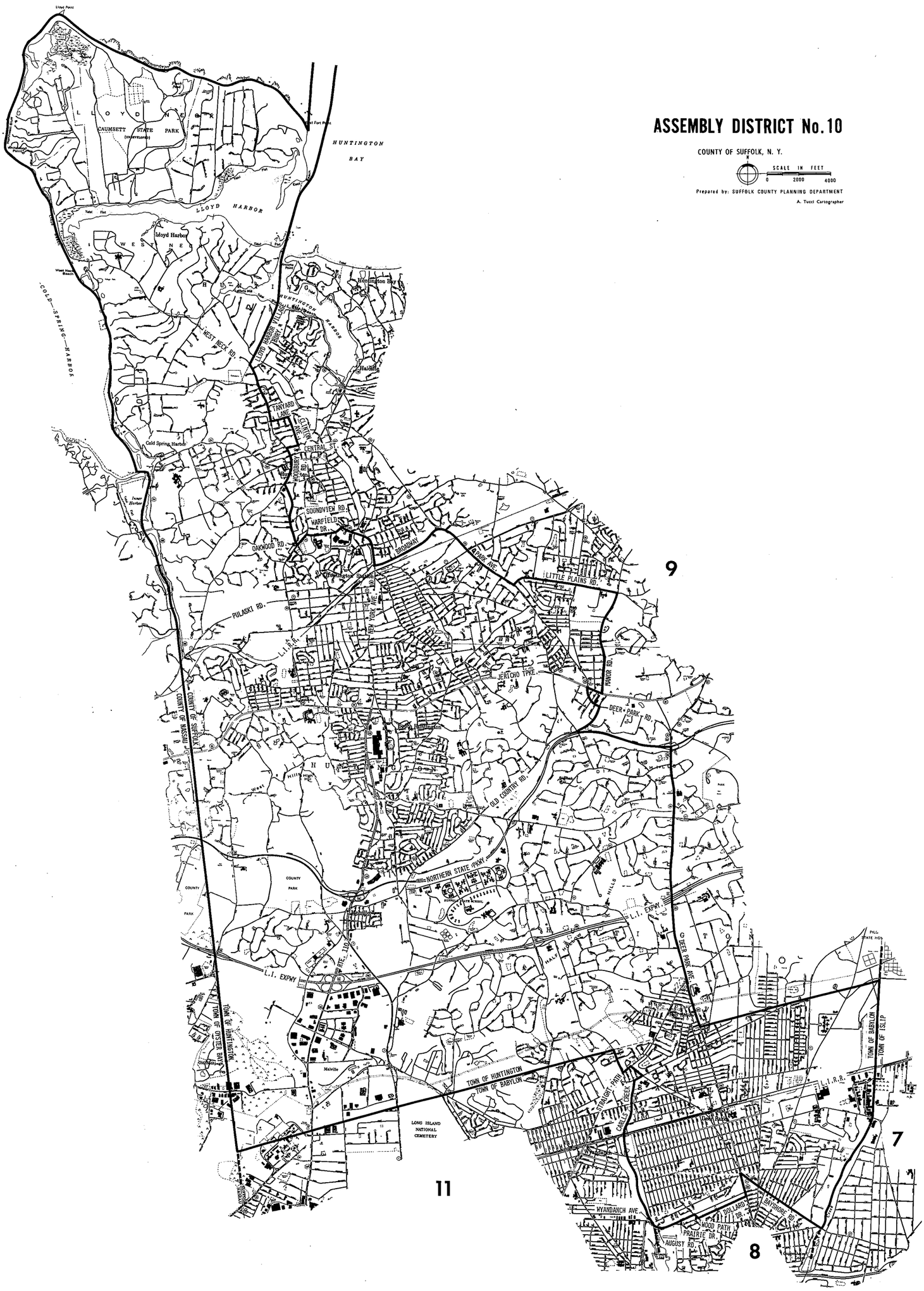

ASSEMBLY DISTRICT No. 10

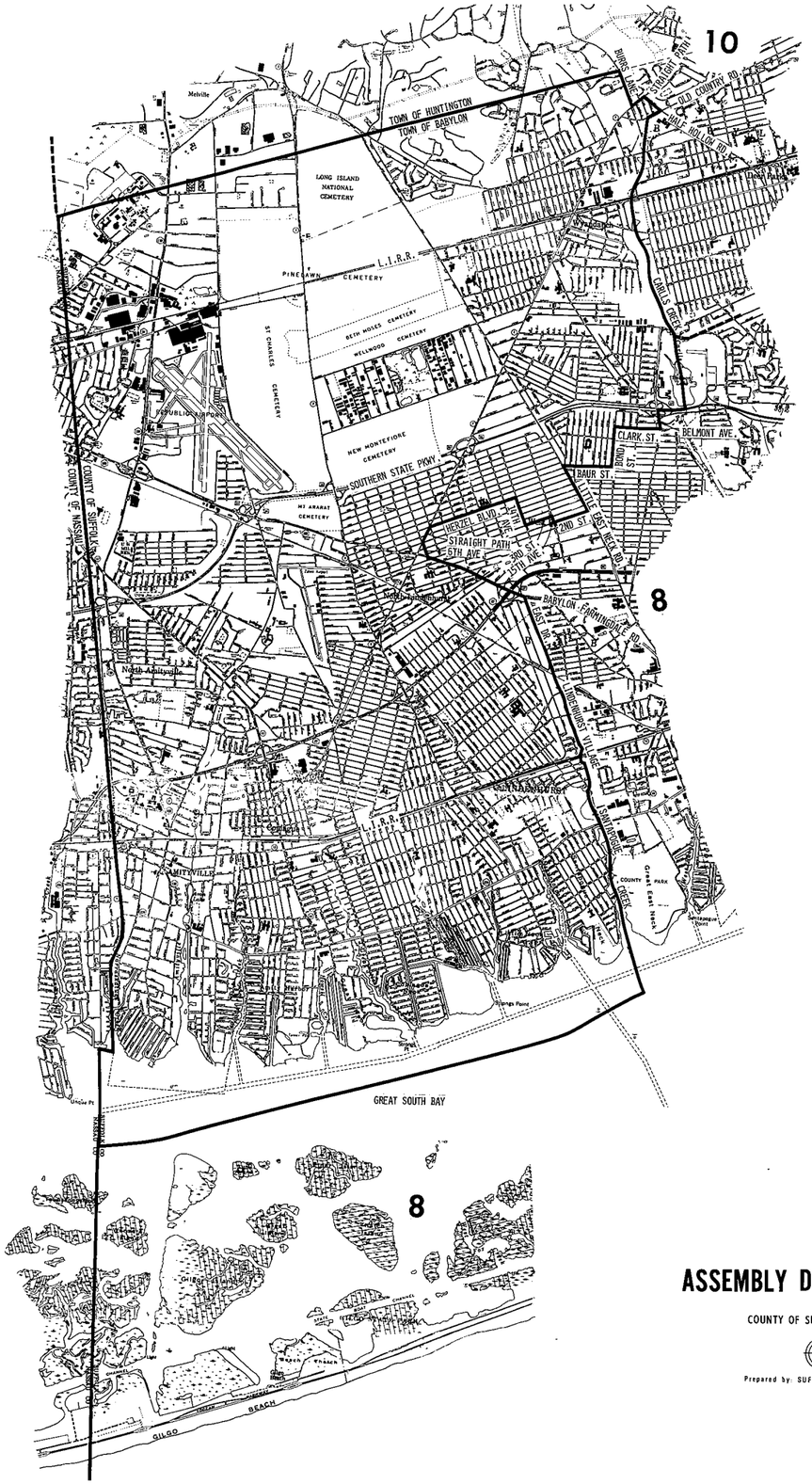

ASSEMBLY DISTRICT No. 11

COUNTY OF SUFFOLK, N. Y.

N

SCALE IN FEET

0 2000 4000

Prepared by: SUFFOLK COUNTY PLANNING DEPARTMENT

A. Tucci Cartographer

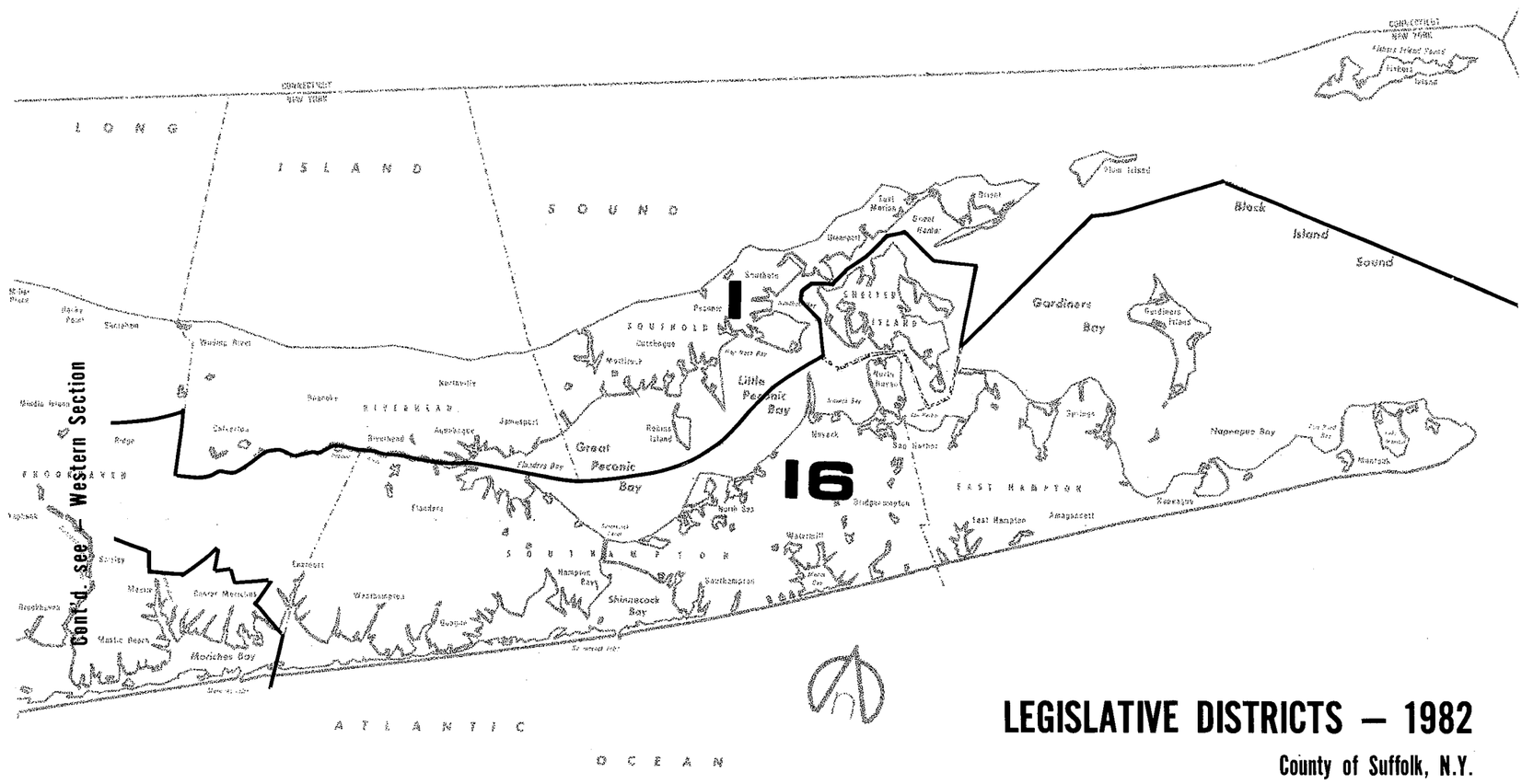

LEGISLATIVE DISTRICTS — 1982

County of Suffolk, N.Y.

(Eastern)

Prepared by... Suffolk County Planning Dept.

A. Tucci Cartographer

LEGISLATIVE DISTRICTS – 1982

County of Suffolk, N.Y.

(Western)

Prepared by... Suffolk County Planning Dept.

A. Tucci Cartographer

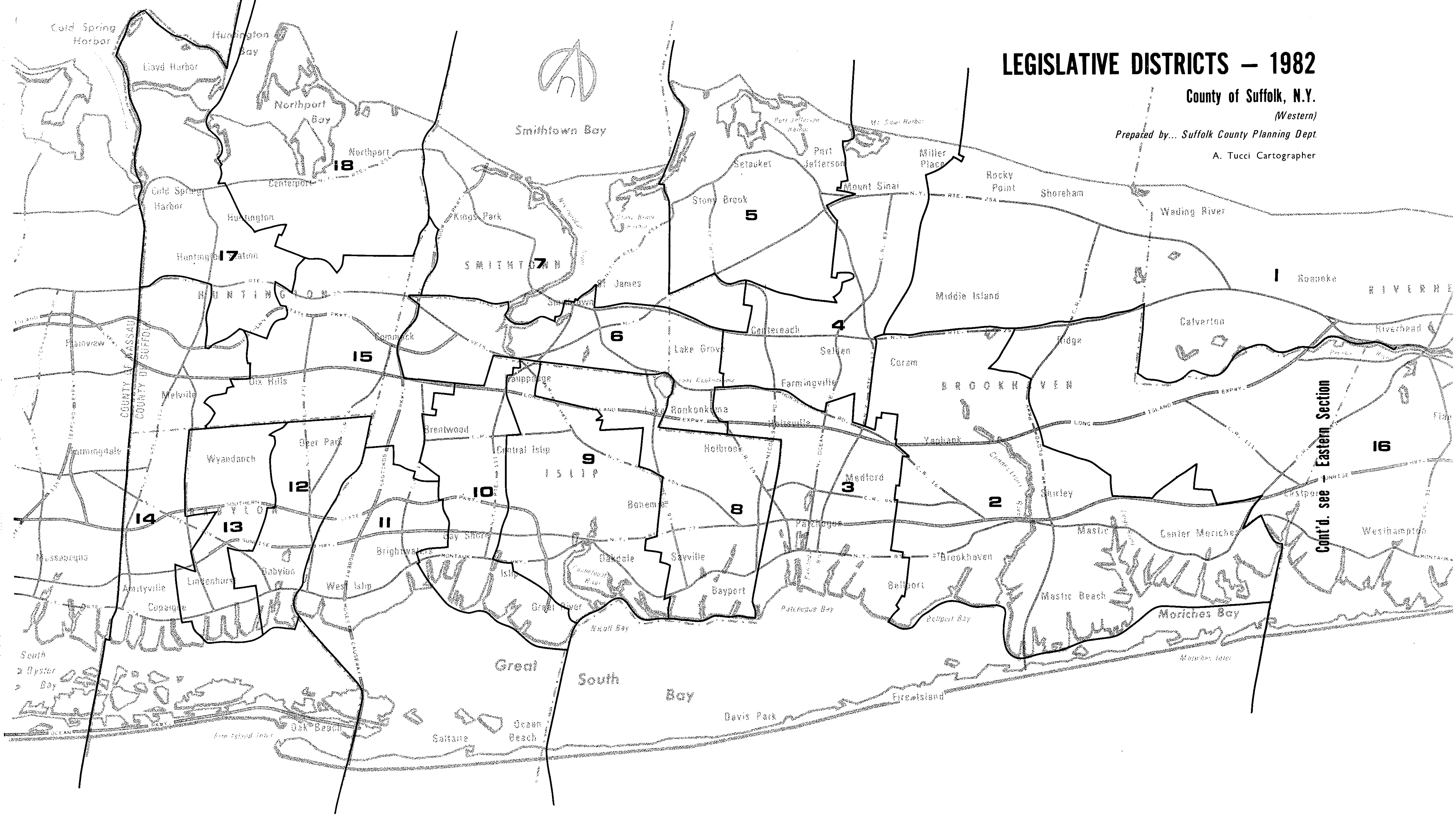

Cont'd. see – Eastern Section

County of Suffolk Legislative Districts

—1982

LEGISLATIVE DISTRICT No.1

COUNTY OF SUFFOLK, N. Y.

scale in miles
0 1 2

Prepared by: SUFFOLK COUNTY PLANNING DEPARTMENT
A. Tucci Cartographer

LEGISLATIVE DISTRICT No. 2

COUNTY OF SUFFOLK, N. Y.

SCALE IN FEET
0 2000 4000

Prepared by: SUFFOLK COUNTY PLANNING DEPARTMENT
A. Tucci Cartographer

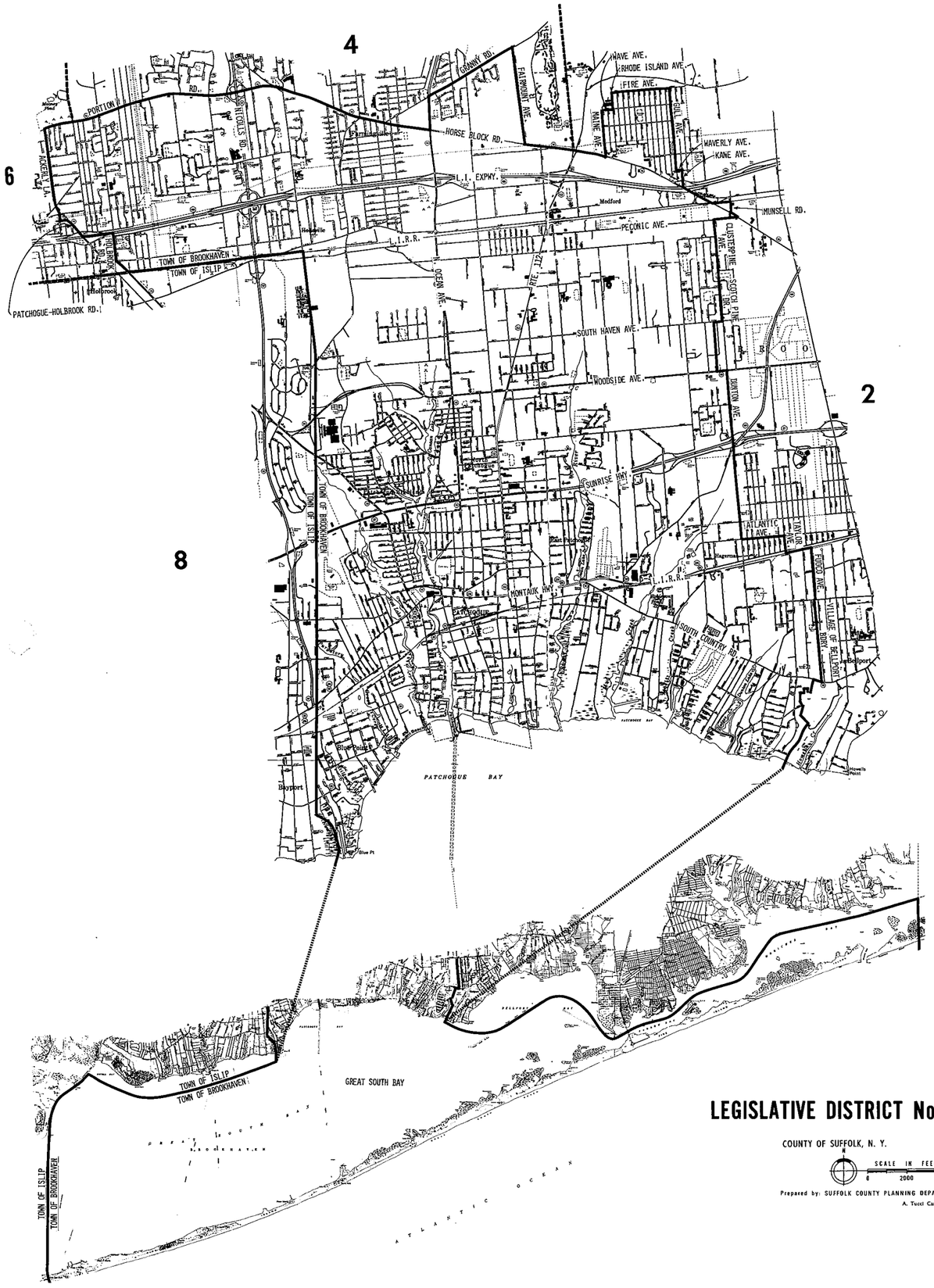

LEGISLATIVE DISTRICT No. 3

COUNTY OF SUFFOLK, N. Y.

N

SCALE IN FEET

0 2000 4000

Prepared by: SUFFOLK COUNTY PLANNING DEPARTMENT

A. Tucci Cartographer

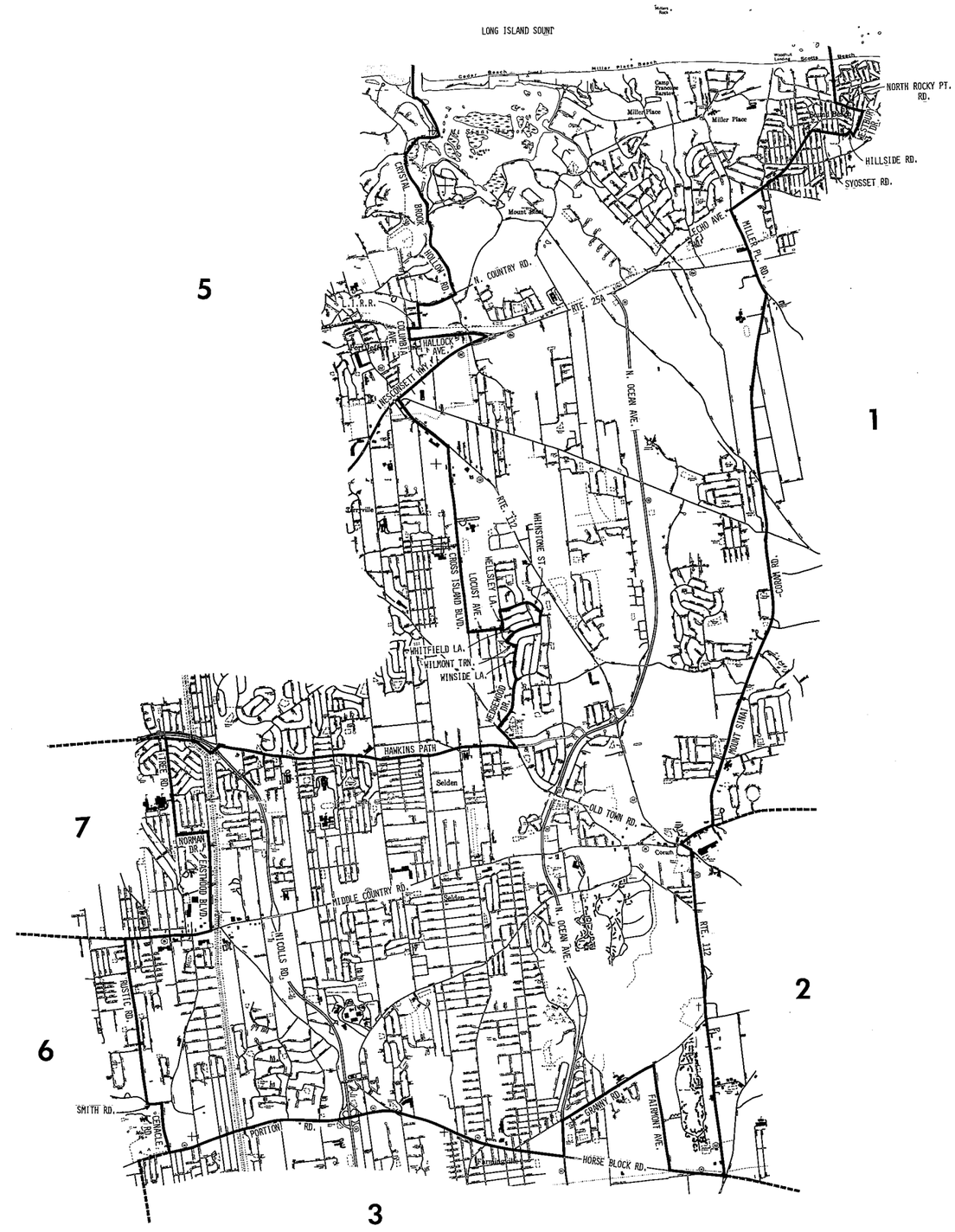

LEGISLATIVE DISTRICT No. 4

COUNTY OF SUFFOLK, N. Y.

N

SCALE IN FEET

0 2000 4000

Prepared by: SUFFOLK COUNTY PLANNING DEPARTMENT

A. Tucci Cartographer

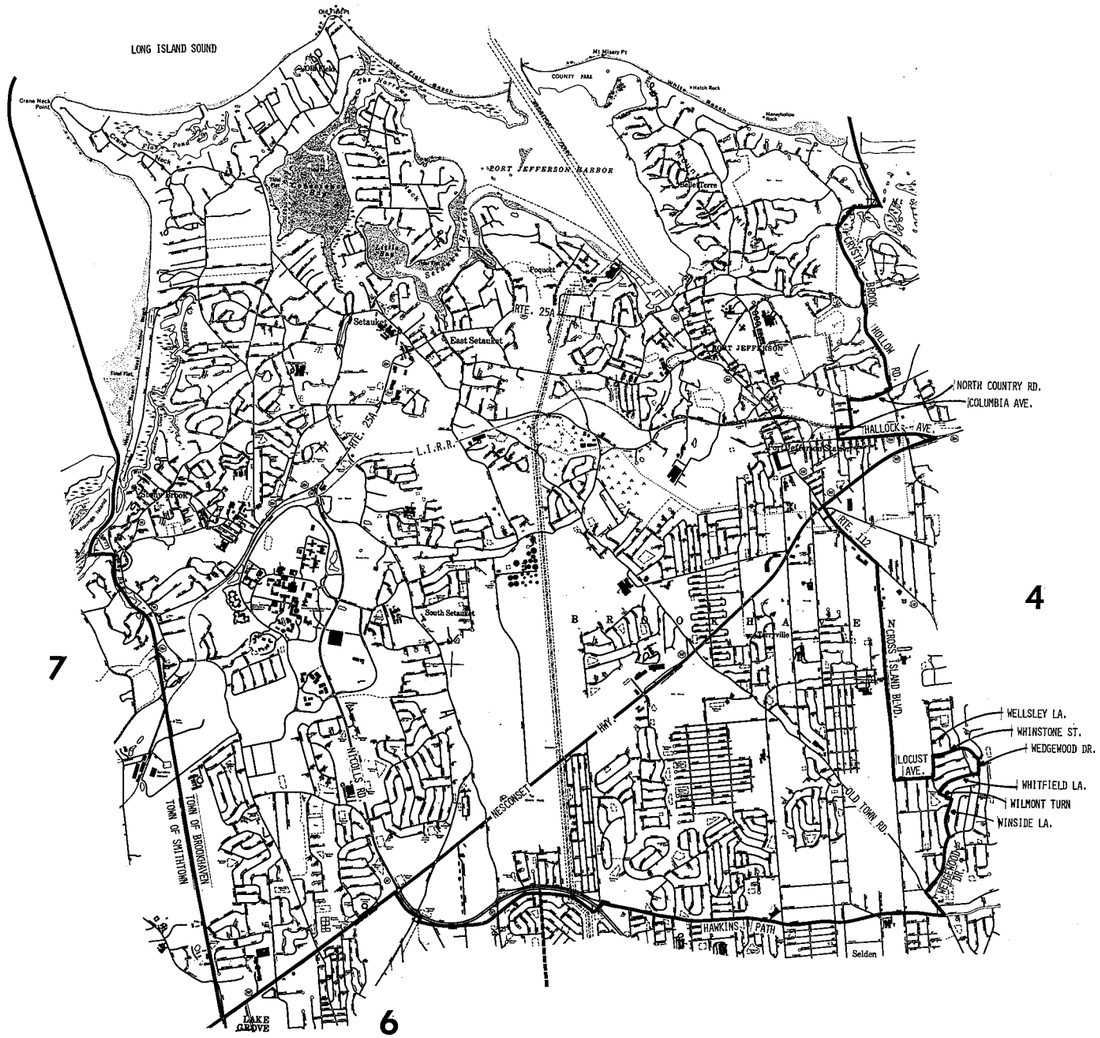

LEGISLATIVE DISTRICT No. 5

COUNTY OF SUFFOLK, N. Y.

SCALE IN FEET
0 2000 4000

Prepared by: SUFFOLK COUNTY PLANNING DEPARTMENT
A. Tucci Cartographer

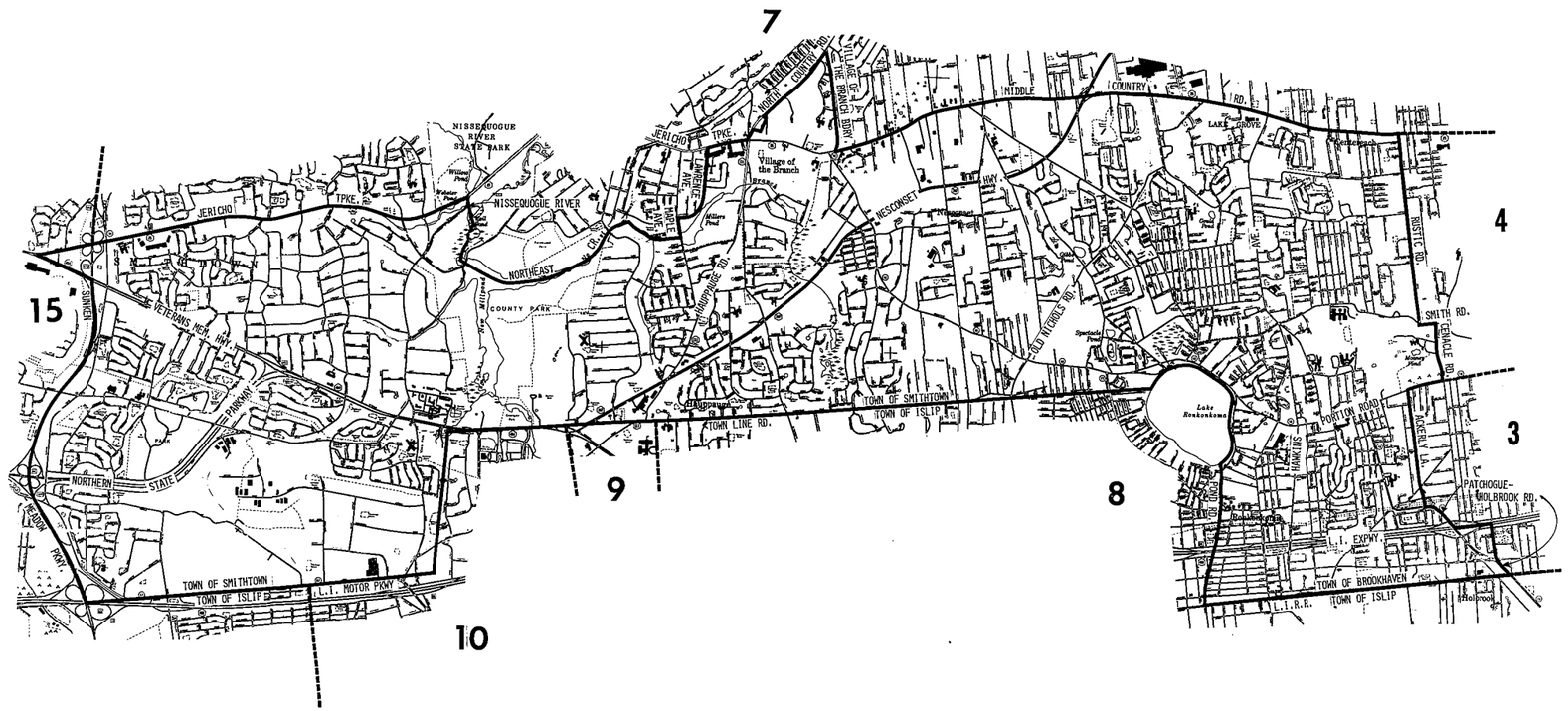

LEGISLATIVE DISTRICT No. 6

COUNTY OF SUFFOLK, N. Y.

SCALE IN FEET

0 2000 4000

Prepared by: SUFFOLK COUNTY PLANNING DEPARTMENT

A. Tucci Cartographer

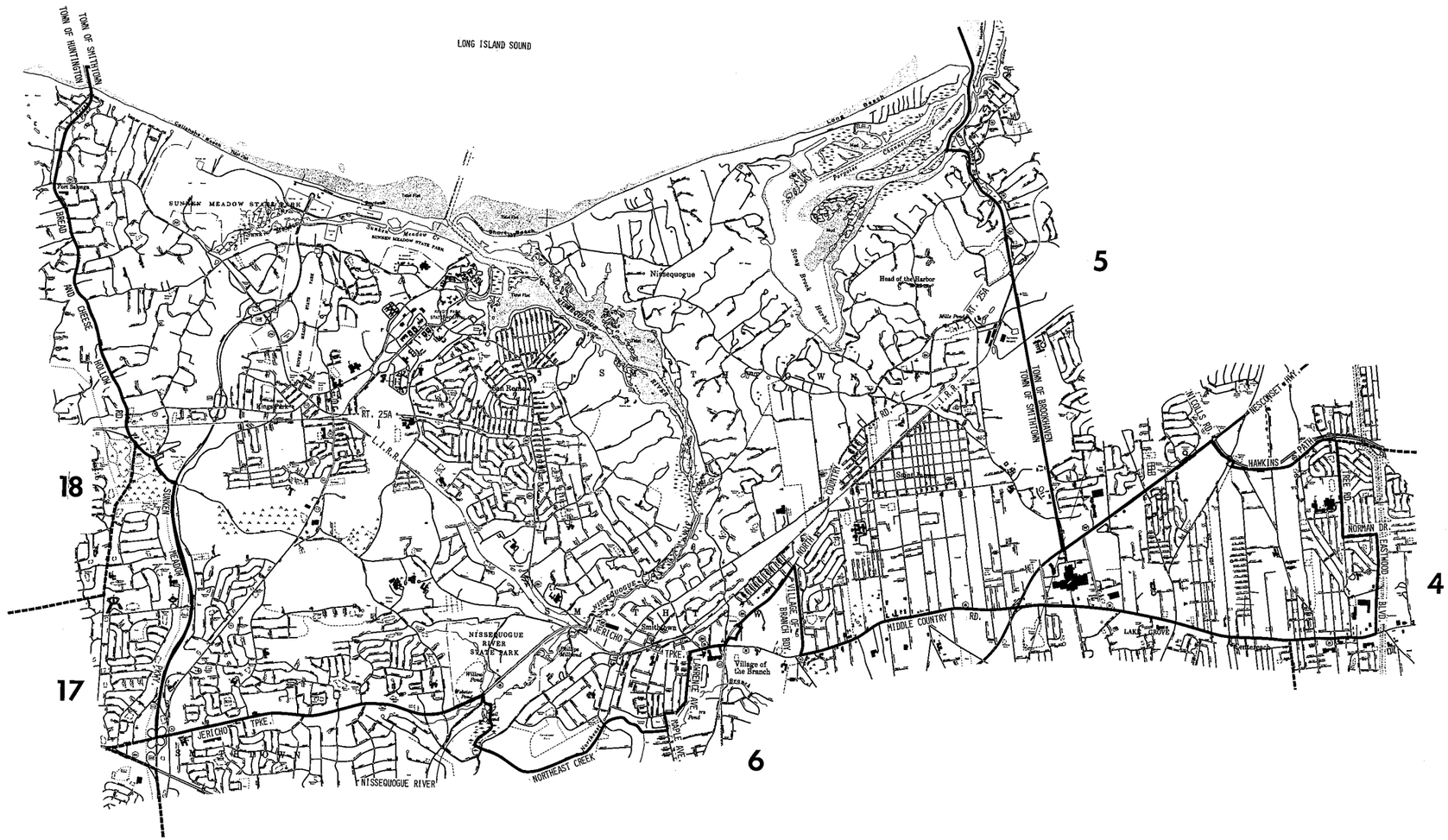

LEGISLATIVE DISTRICT No. 7

COUNTY OF SUFFOLK, N. Y.

N

SCALE IN FEET

0 2000 4000

Prepared by: SUFFOLK COUNTY PLANNING DEPARTMENT

A. Tucci Cartographer

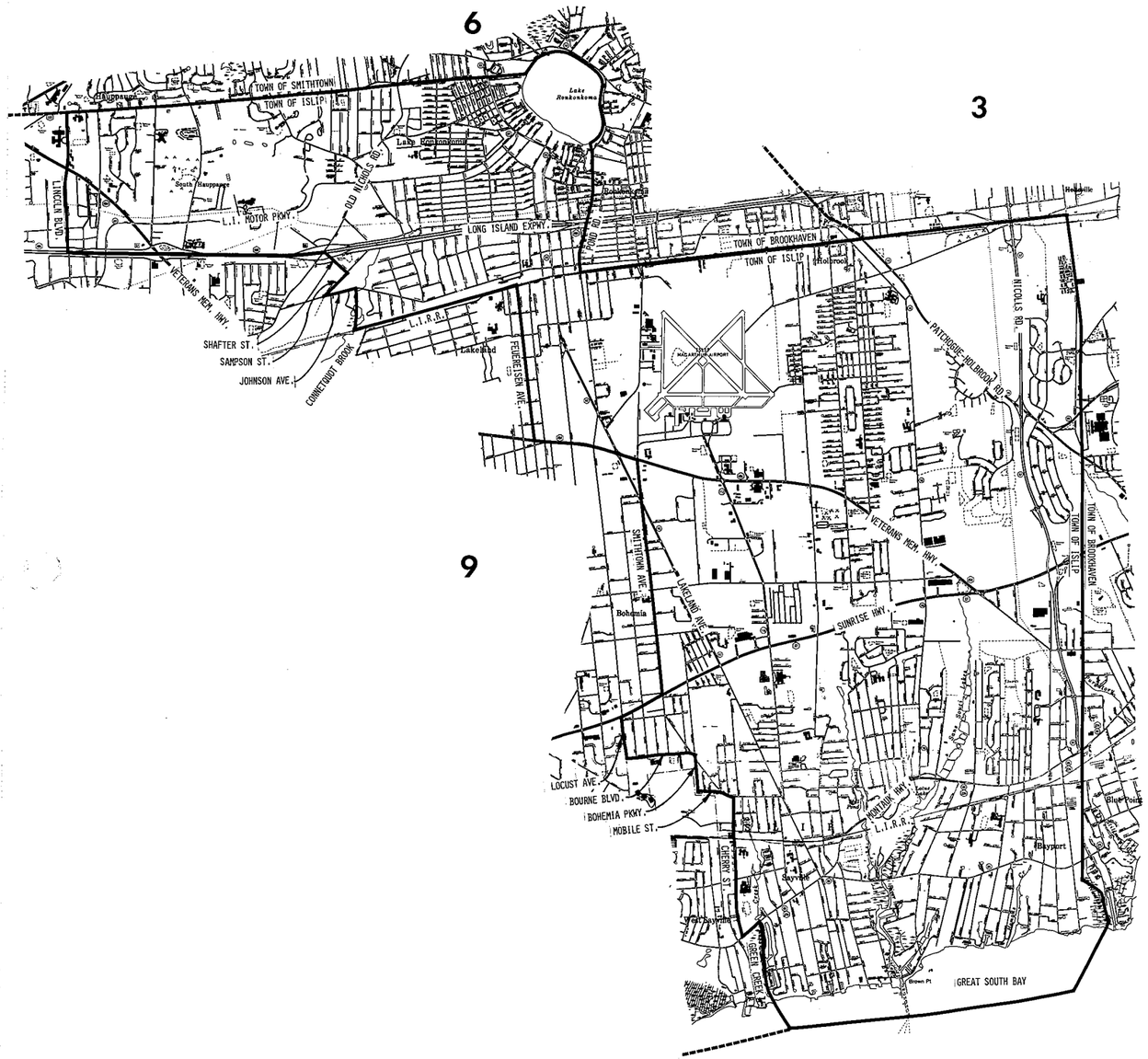

LEGISLATIVE DISTRICT No. 8

COUNTY OF SUFFOLK, N. Y.

SCALE IN FEET 0 2000 4000

Prepared by: SUFFOLK COUNTY PLANNING DEPARTMENT

A. Tucci Cartographer

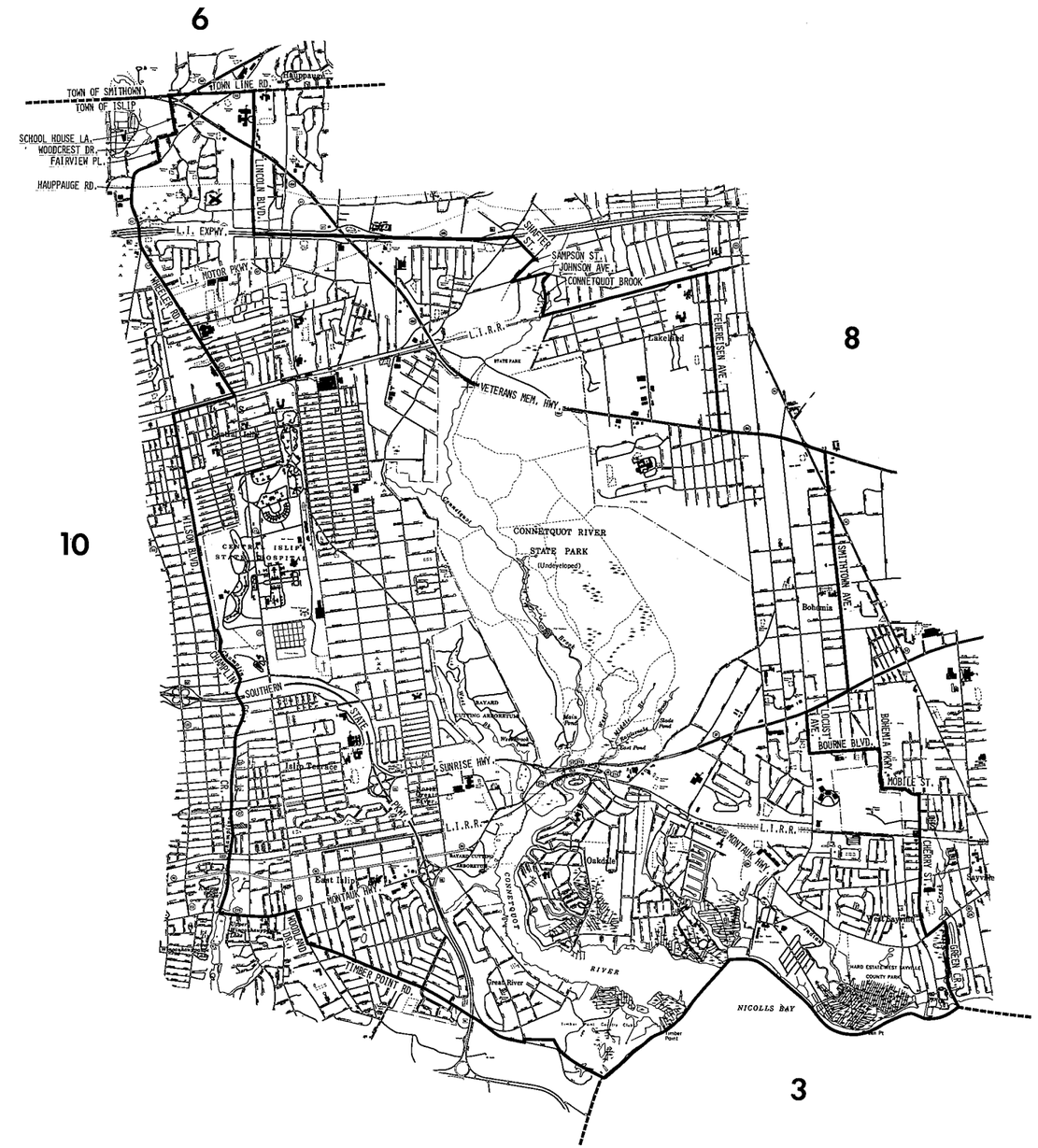

LEGISLATIVE DISTRICT No. 9

COUNTY OF SUFFOLK, N. Y.

SCALE IN FEET 0 2000 4000

Prepared by: SUFFOLK COUNTY PLANNING DEPARTMENT

A. Tucci Cartographer

LEGISLATIVE DISTRICT No. 10

COUNTY OF SUFFOLK, N. Y.

SCALE IN FEET 0 2000 4000

Prepared by: SUFFOLK COUNTY PLANNING DEPARTMENT

A. Tucci Cartographer

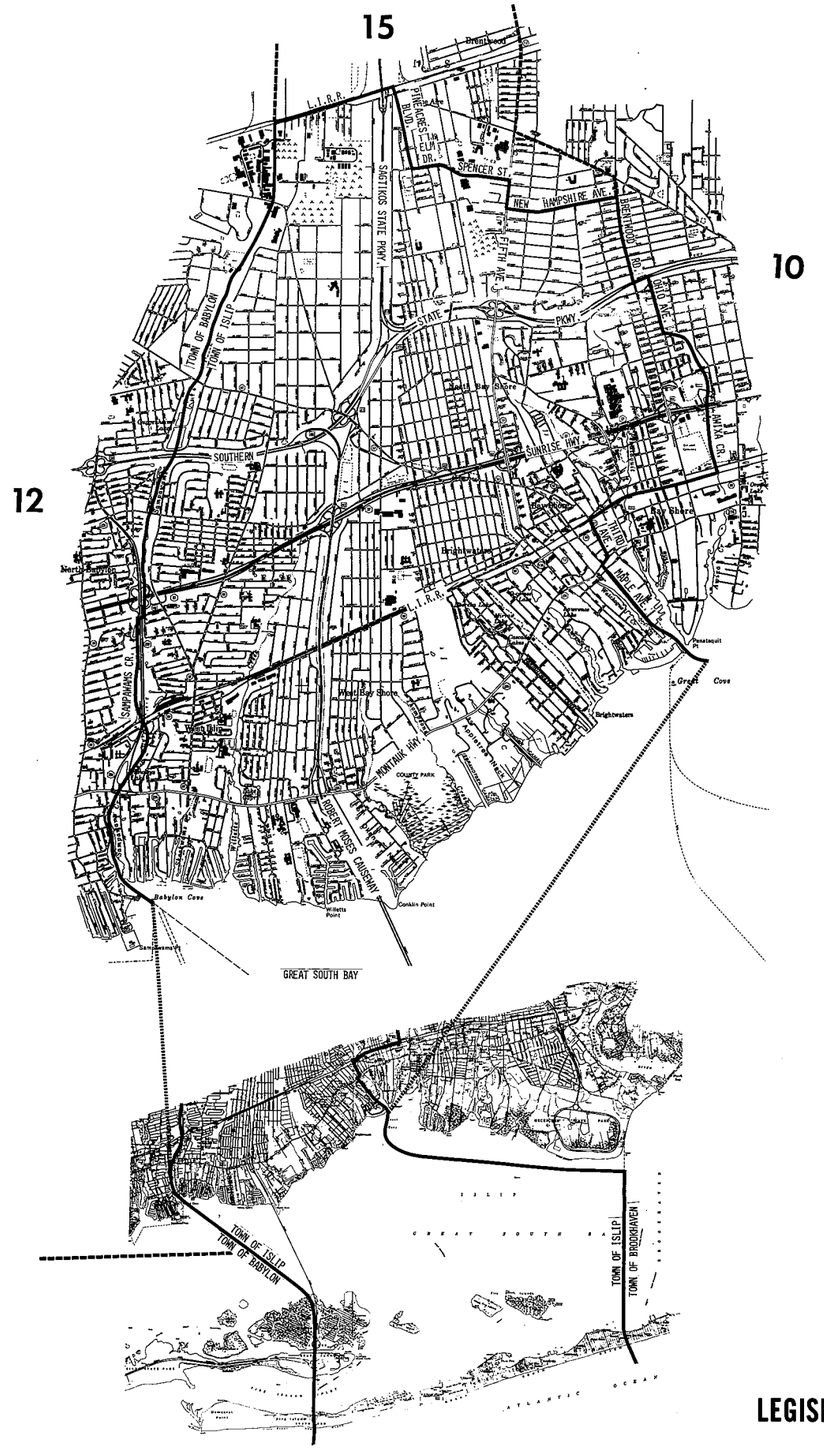

LEGISLATIVE DISTRICT No. 11

COUNTY OF SUFFOLK, N. Y.

SCALE IN FEET 0 2000 4000

Prepared by: SUFFOLK COUNTY PLANNING DEPARTMENT

A. Tucci Cartographer

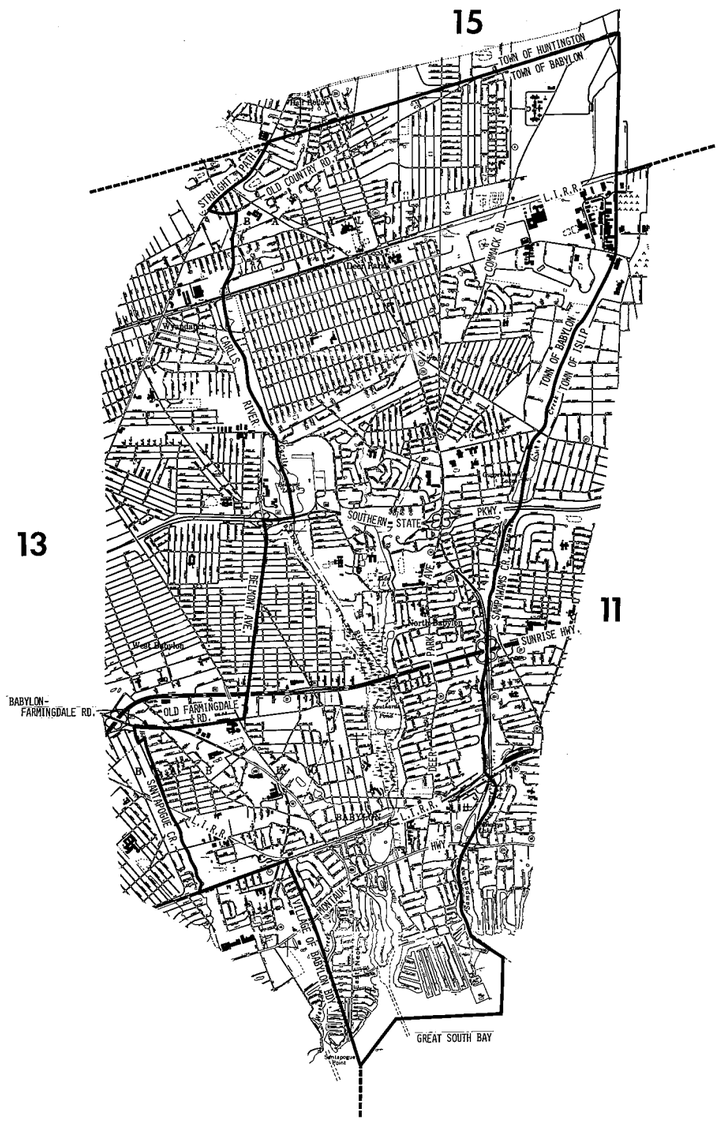

LEGISLATIVE DISTRICT No. 12

COUNTY OF SUFFOLK, N. Y.

SCALE IN FEET 0 2000 4000

Prepared by: SUFFOLK COUNTY PLANNING DEPARTMENT

A. Tucci Cartographer

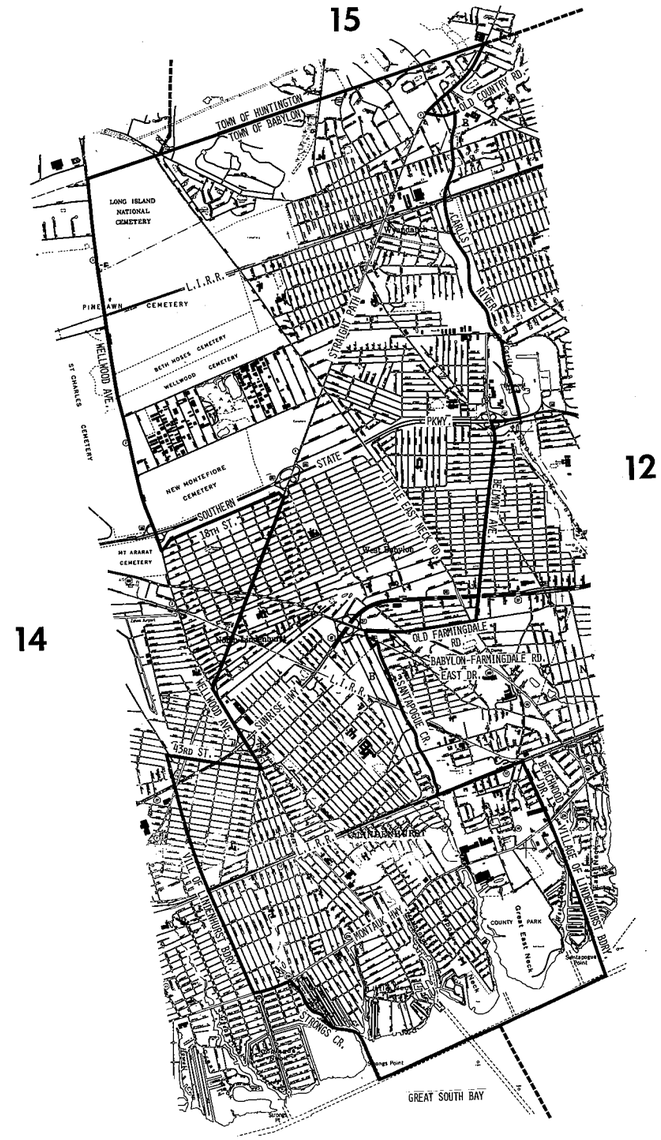

LEGISLATIVE DISTRICT No. 13

COUNTY OF SUFFOLK, N. Y.

SCALE IN FEET 0 2000 4000

Prepared by: SUFFOLK COUNTY PLANNING DEPARTMENT

A. Tucci Cartographer

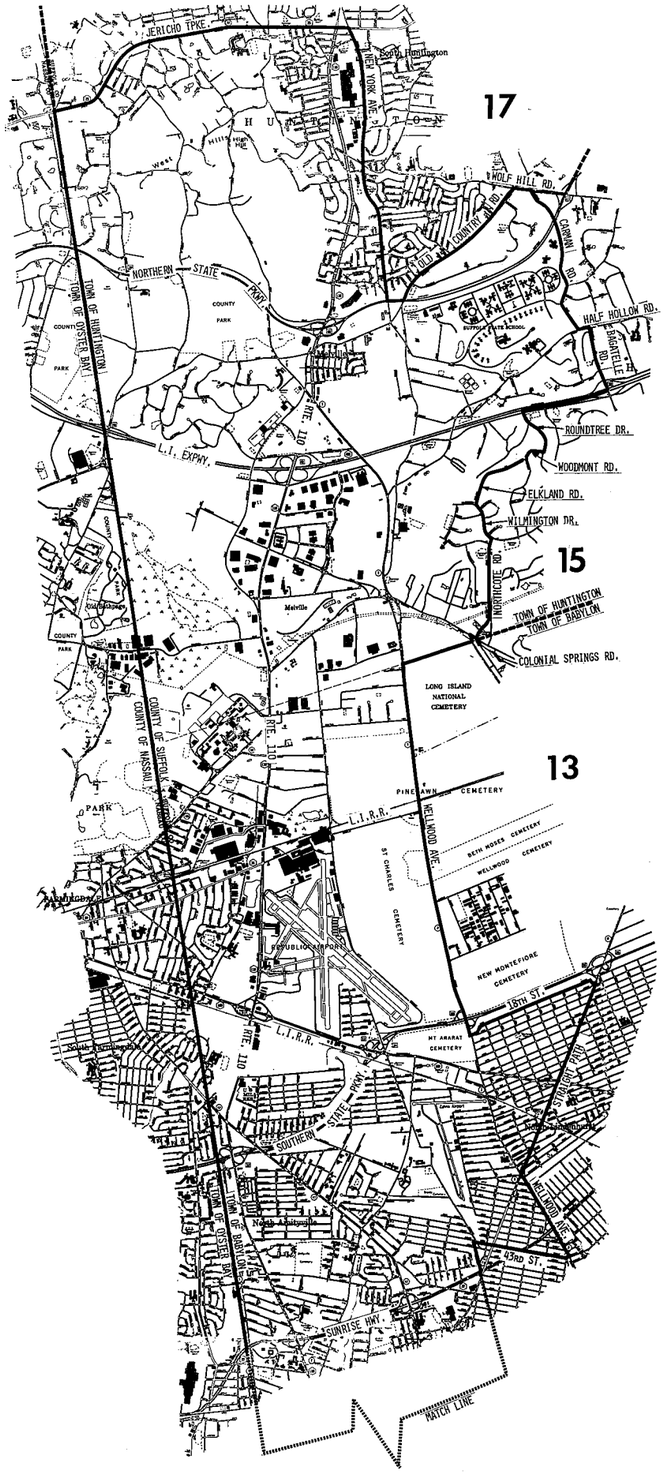

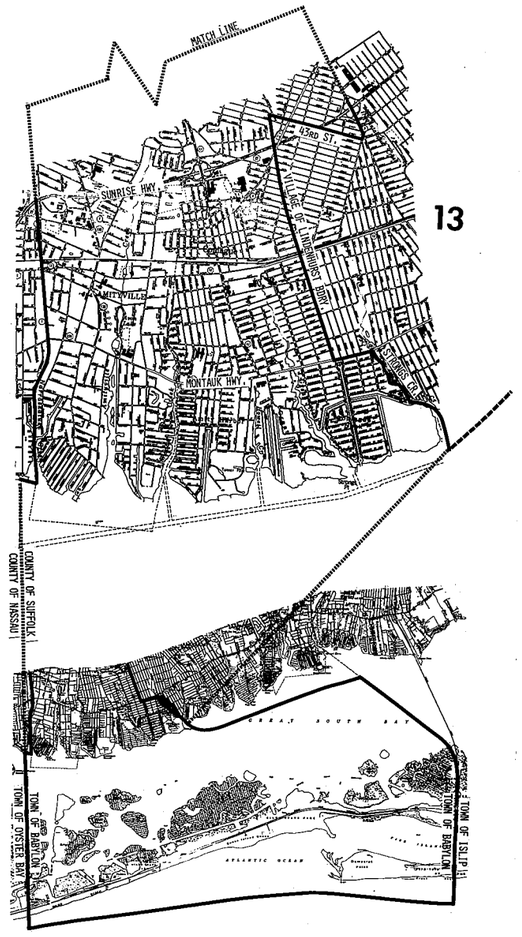

LEGISLATIVE DISTRICT No. 14

COUNTY OF SUFFOLK, N. Y.

SCALE IN FEET 0 2000 4000

Prepared by: SUFFOLK COUNTY PLANNING DEPARTMENT

A. Tucci Cartographer

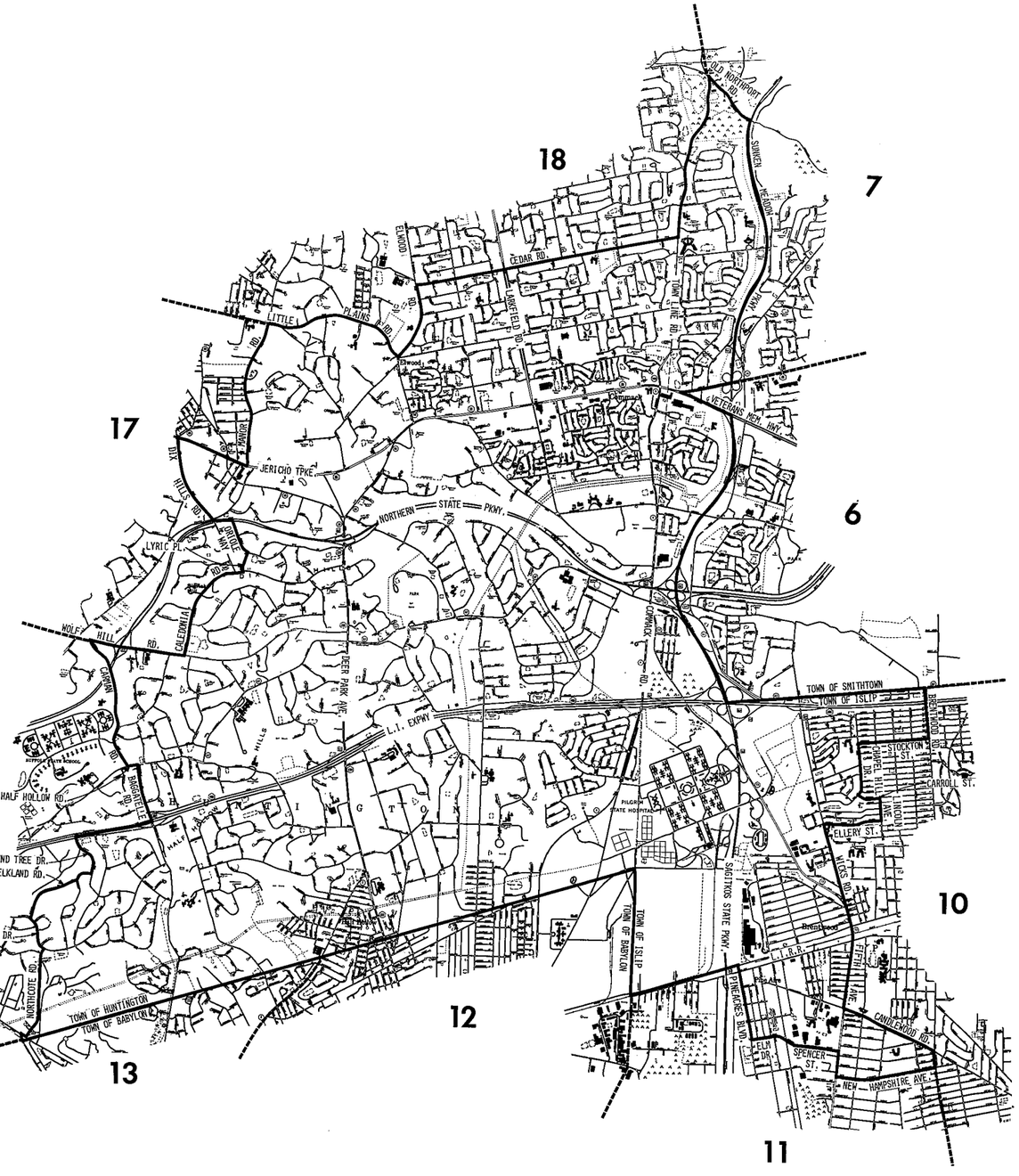

LEGISLATIVE DISTRICT No. 15

COUNTY OF SUFFOLK, N. Y.

SCALE IN FEET 0 2000 4000

Prepared by: SUFFOLK COUNTY PLANNING DEPARTMENT

A. Tucci Cartographer

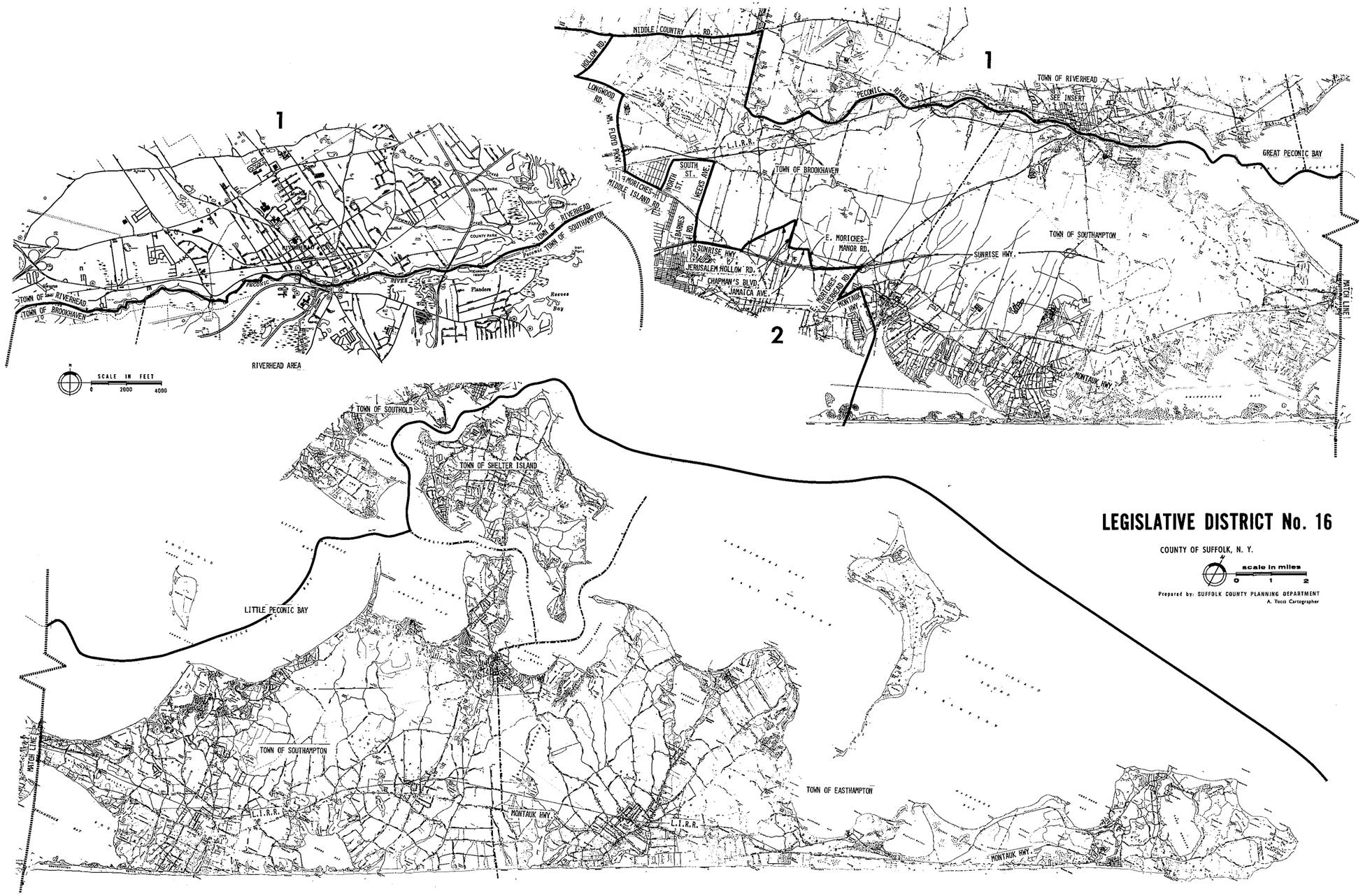

LEGISLATIVE DISTRICT No. 16

COUNTY OF SUFFOLK, N. Y.

scale in miles
0 1 2

Prepared by: SUFFOLK COUNTY PLANNING DEPARTMENT
A. Tucci Cartographer

LEGISLATIVE DISTRICT No. 17

COUNTY OF SUFFOLK, N. Y.

N

SCALE IN FEET

0 2000 4000

Prepared by: SUFFOLK COUNTY PLANNING DEPARTMENT

A. Tucci Cartographer

LEGISLATIVE DISTRICT No. 18

COUNTY OF SUFFOLK, N. Y.

N

SCALE IN FEET

0 2000 4000

Prepared by: SUFFOLK COUNTY PLANNING DEPARTMENT

A. Tucci Cartographer

County of Suffolk Legislative Districts

—1982

LEGISLATIVE DISTRICTS — 1982

County of Suffolk, N.Y.

(Western)

Prepared by... Suffolk County Planning Dept.

A. Tucci Cartographer

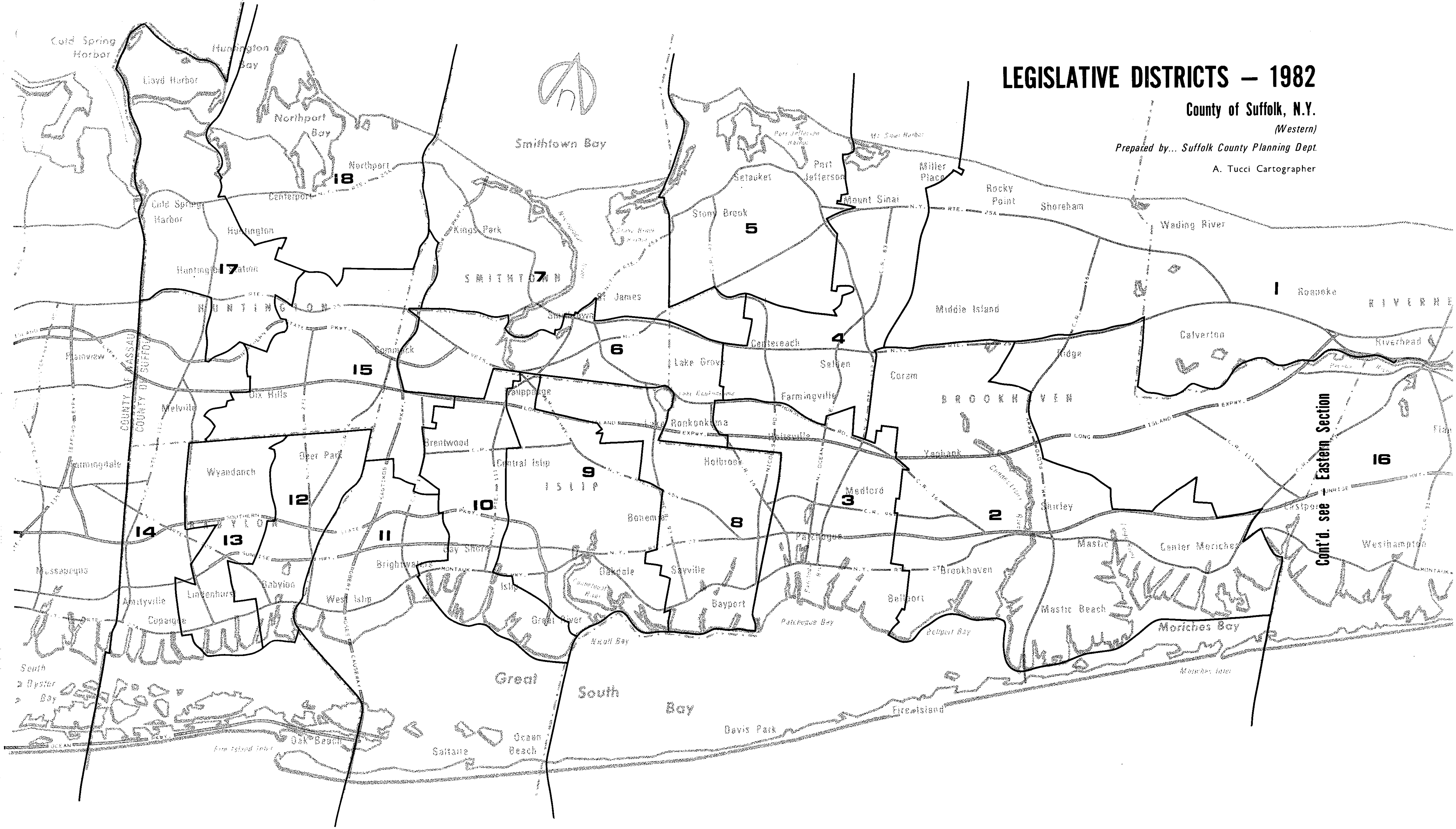

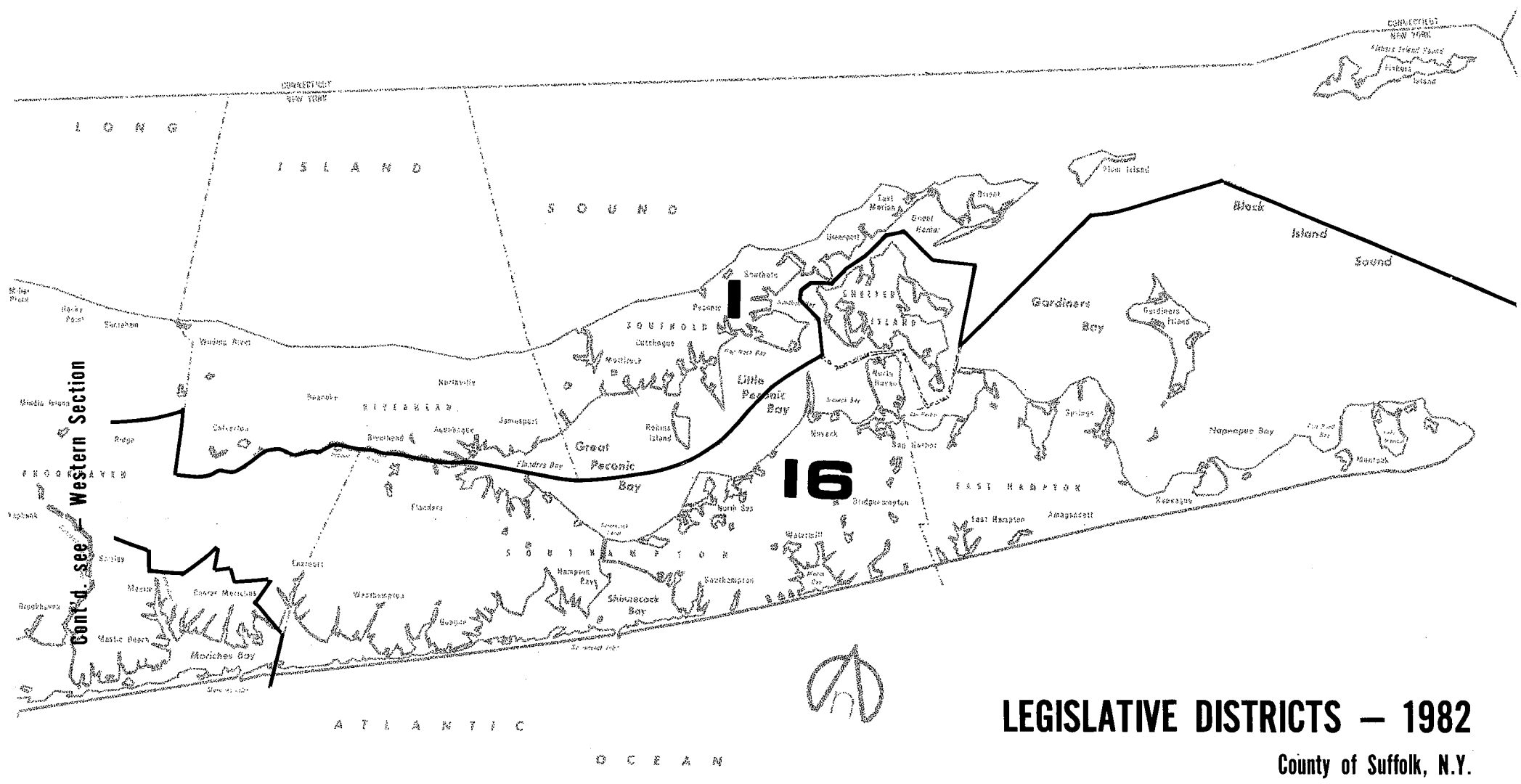

LEGISLATIVE DISTRICTS — 1982

County of Suffolk, N.Y.

(Eastern)

Prepared by... Suffolk County Planning Dept.

A. Tucci Cartographer

LEGISLATIVE DISTRICT No.1

COUNTY OF SUFFOLK, N. Y.

scale in miles
0 1 2

Prepared by: SUFFOLK COUNTY PLANNING DEPARTMENT
A. Tucci Cartographer

LEGISLATIVE DISTRICT No. 2

COUNTY OF SUFFOLK, N. Y.

SCALE IN FEET

0 2000 4000

Prepared by: SUFFOLK COUNTY PLANNING DEPARTMENT

A. Tucci Cartographer

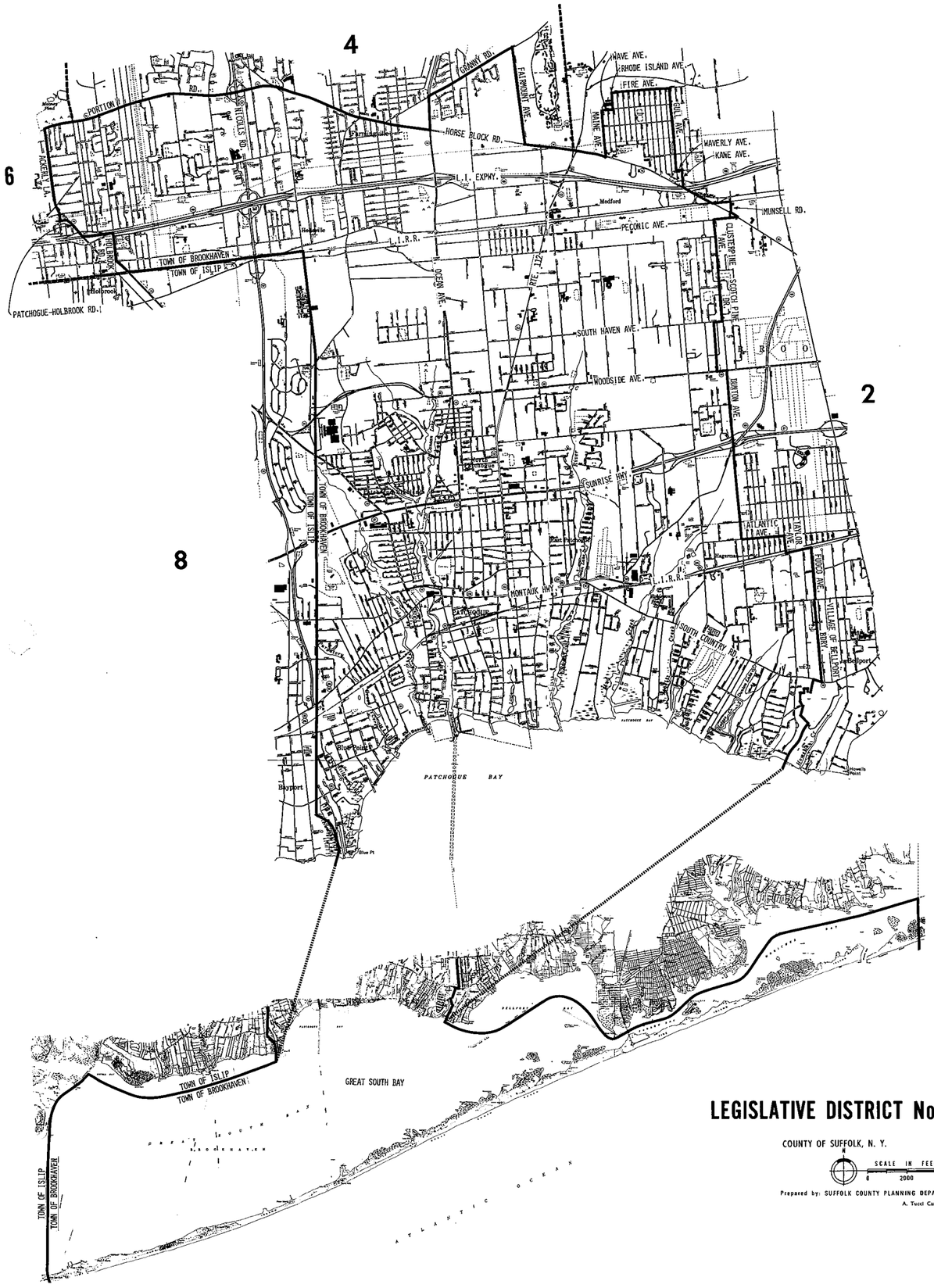

LEGISLATIVE DISTRICT No. 3

COUNTY OF SUFFOLK, N. Y.

N

SCALE IN FEET

0 2000 4000

Prepared by: SUFFOLK COUNTY PLANNING DEPARTMENT

A. Tucci Cartographer

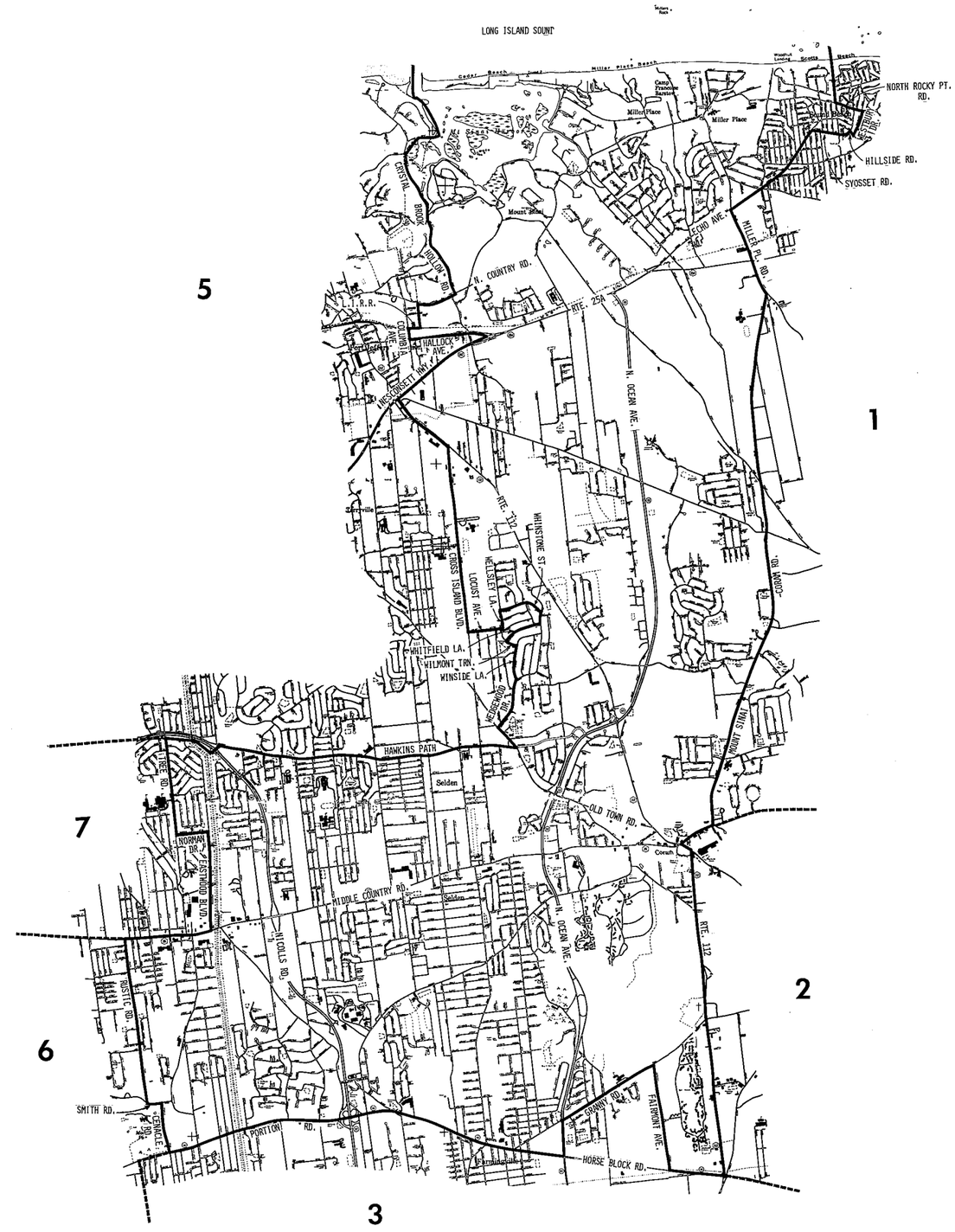

LEGISLATIVE DISTRICT No. 4

COUNTY OF SUFFOLK, N. Y.

N

SCALE IN FEET

0 2000 4000

Prepared by: SUFFOLK COUNTY PLANNING DEPARTMENT

A. Tucci Cartographer

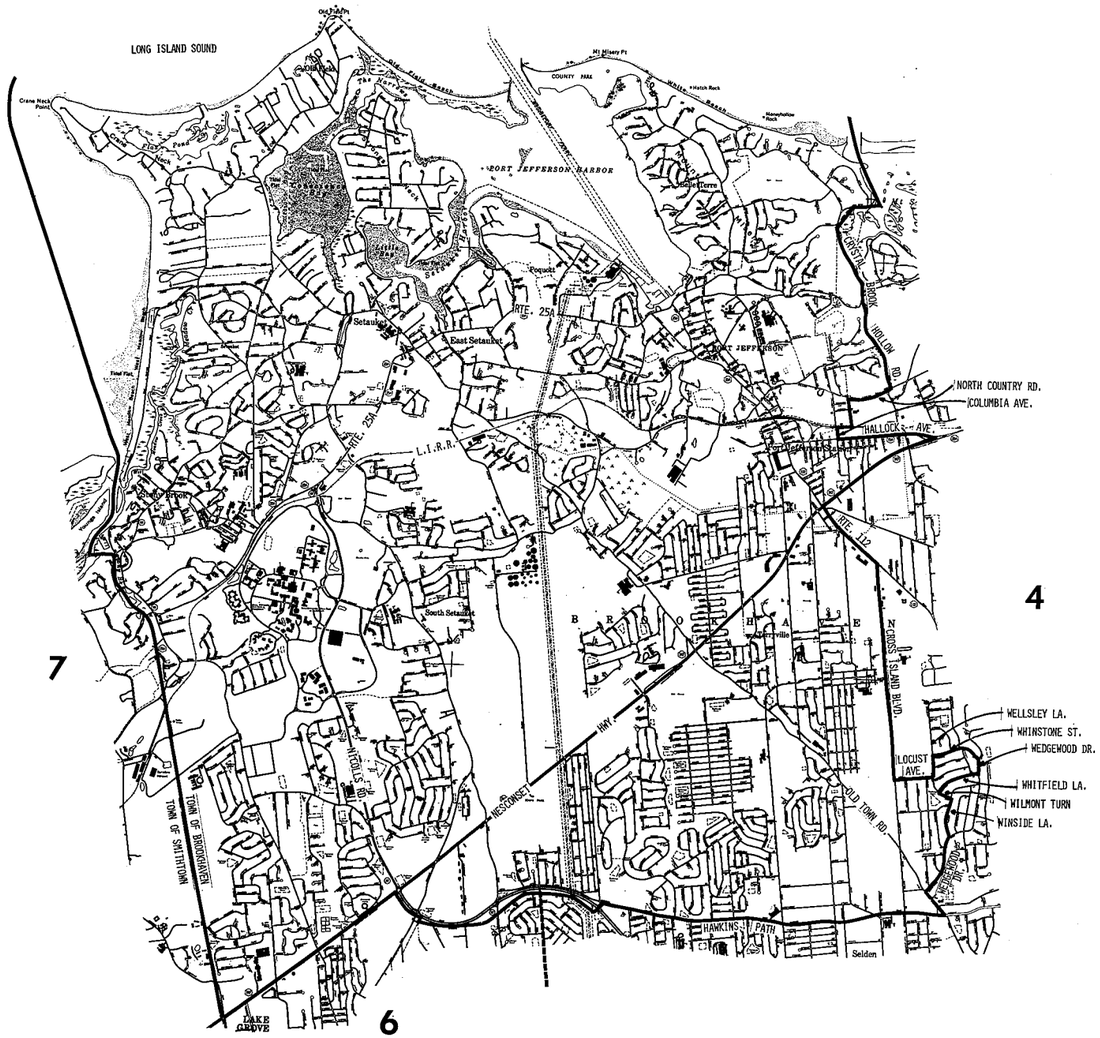

LEGISLATIVE DISTRICT No. 5

COUNTY OF SUFFOLK, N. Y.

SCALE IN FEET
0 2000 4000

Prepared by: SUFFOLK COUNTY PLANNING DEPARTMENT
A. Tucci Cartographer

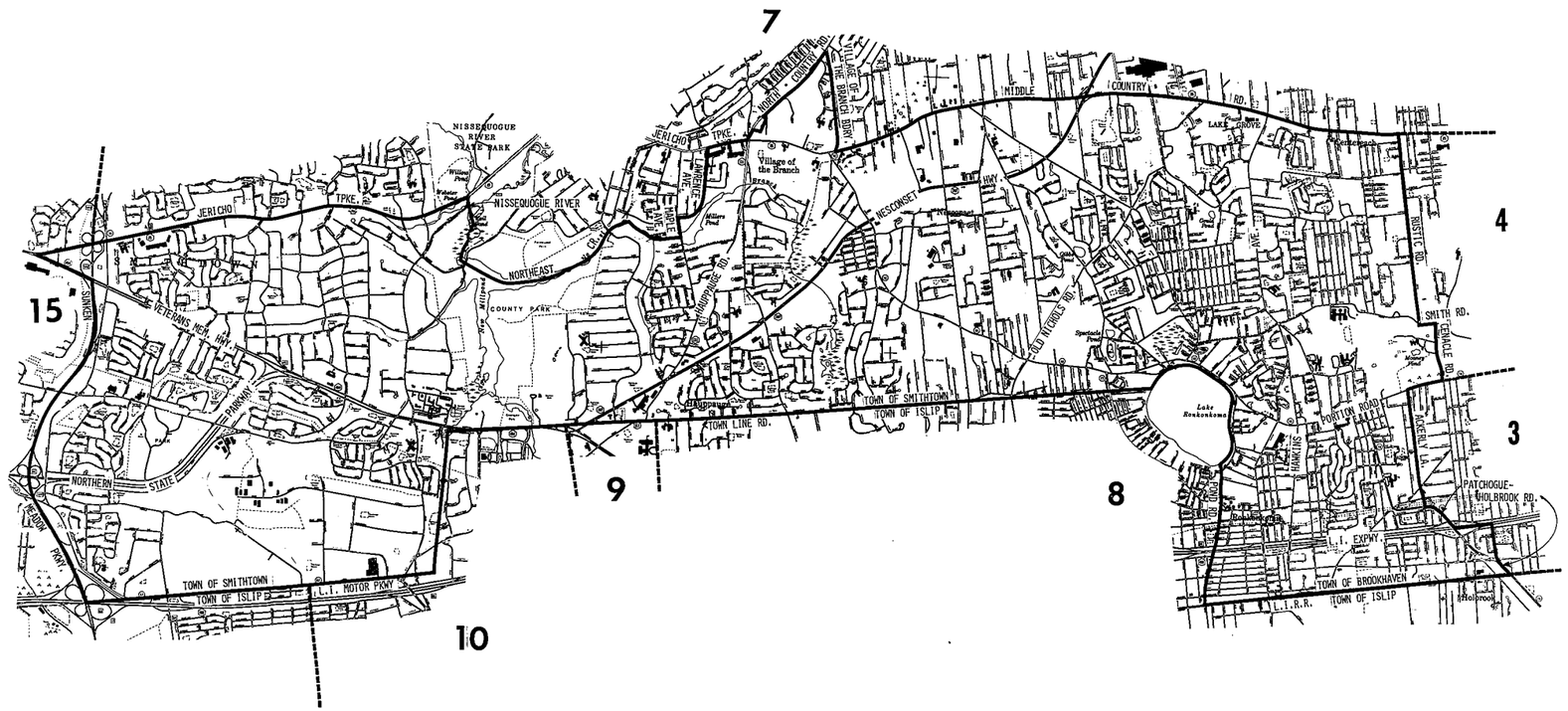

LEGISLATIVE DISTRICT No. 6

COUNTY OF SUFFOLK, N. Y.

SCALE IN FEET

0 2000 4000

Prepared by: SUFFOLK COUNTY PLANNING DEPARTMENT

A. Tucci Cartographer

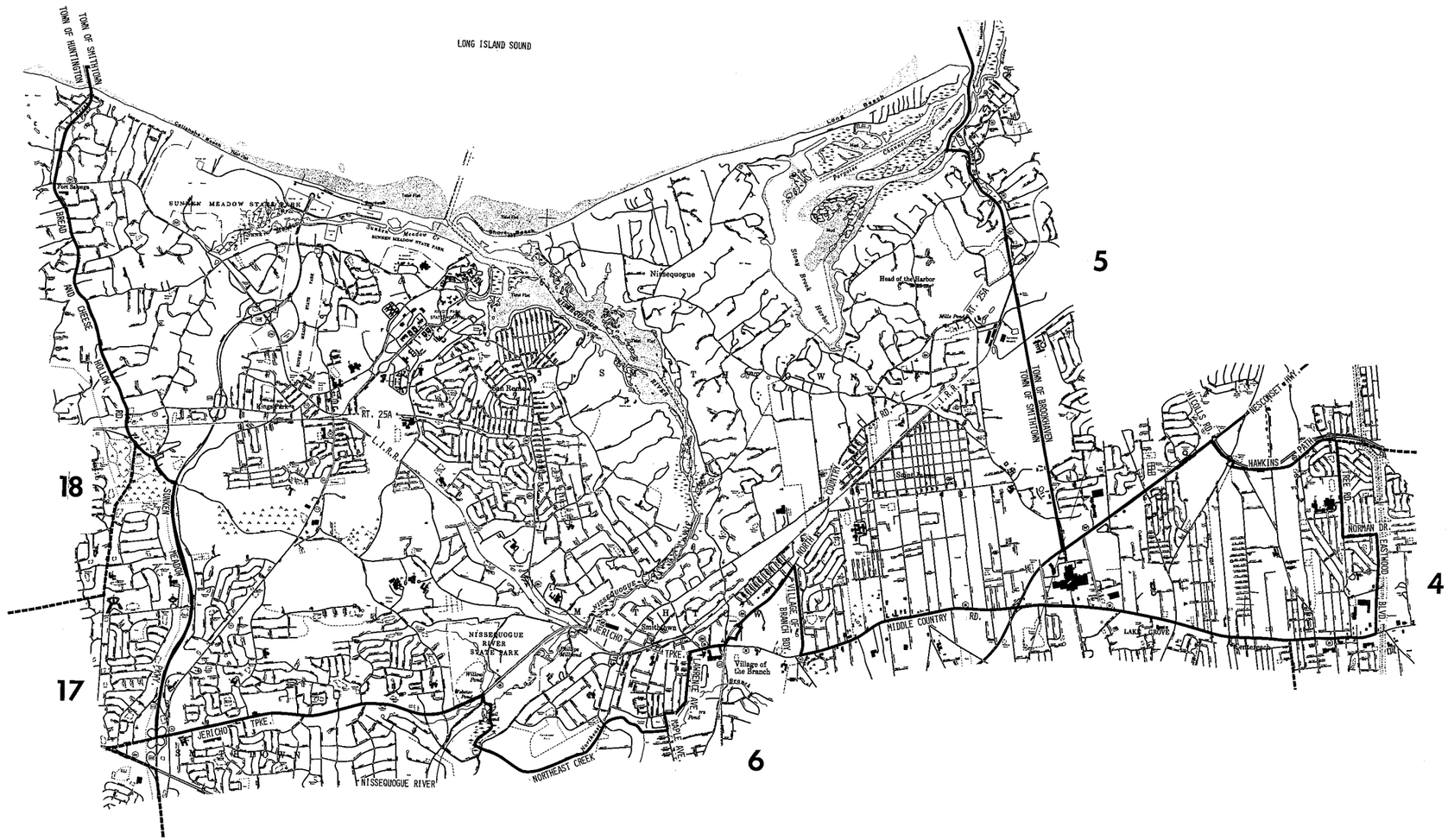

LEGISLATIVE DISTRICT No. 7

COUNTY OF SUFFOLK, N. Y.

N

SCALE IN FEET

0 2000 4000

Prepared by: SUFFOLK COUNTY PLANNING DEPARTMENT

A. Tucci Cartographer

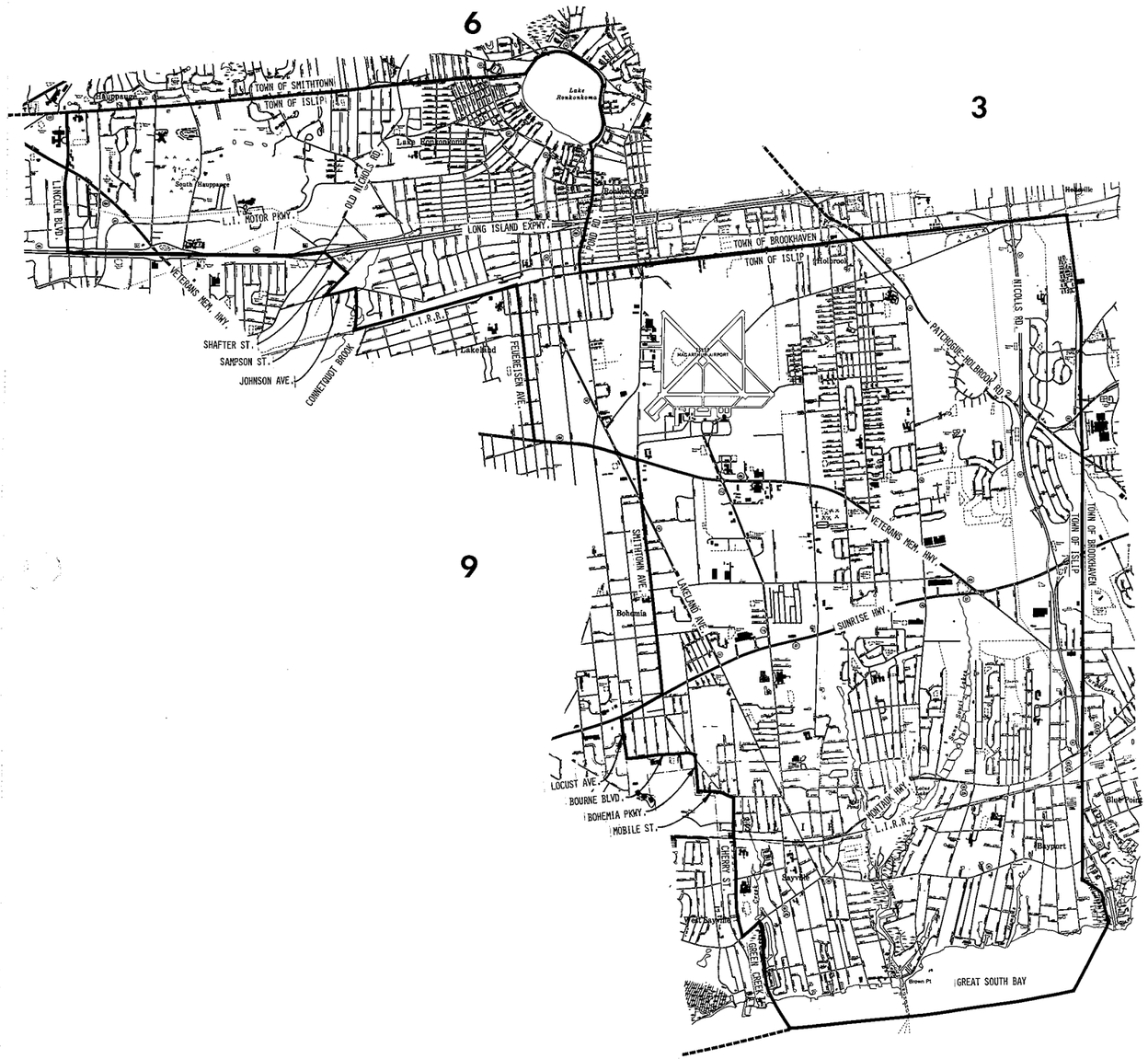

LEGISLATIVE DISTRICT No. 8

COUNTY OF SUFFOLK, N. Y.

SCALE IN FEET 0 2000 4000

Prepared by: SUFFOLK COUNTY PLANNING DEPARTMENT

A. Tucci Cartographer

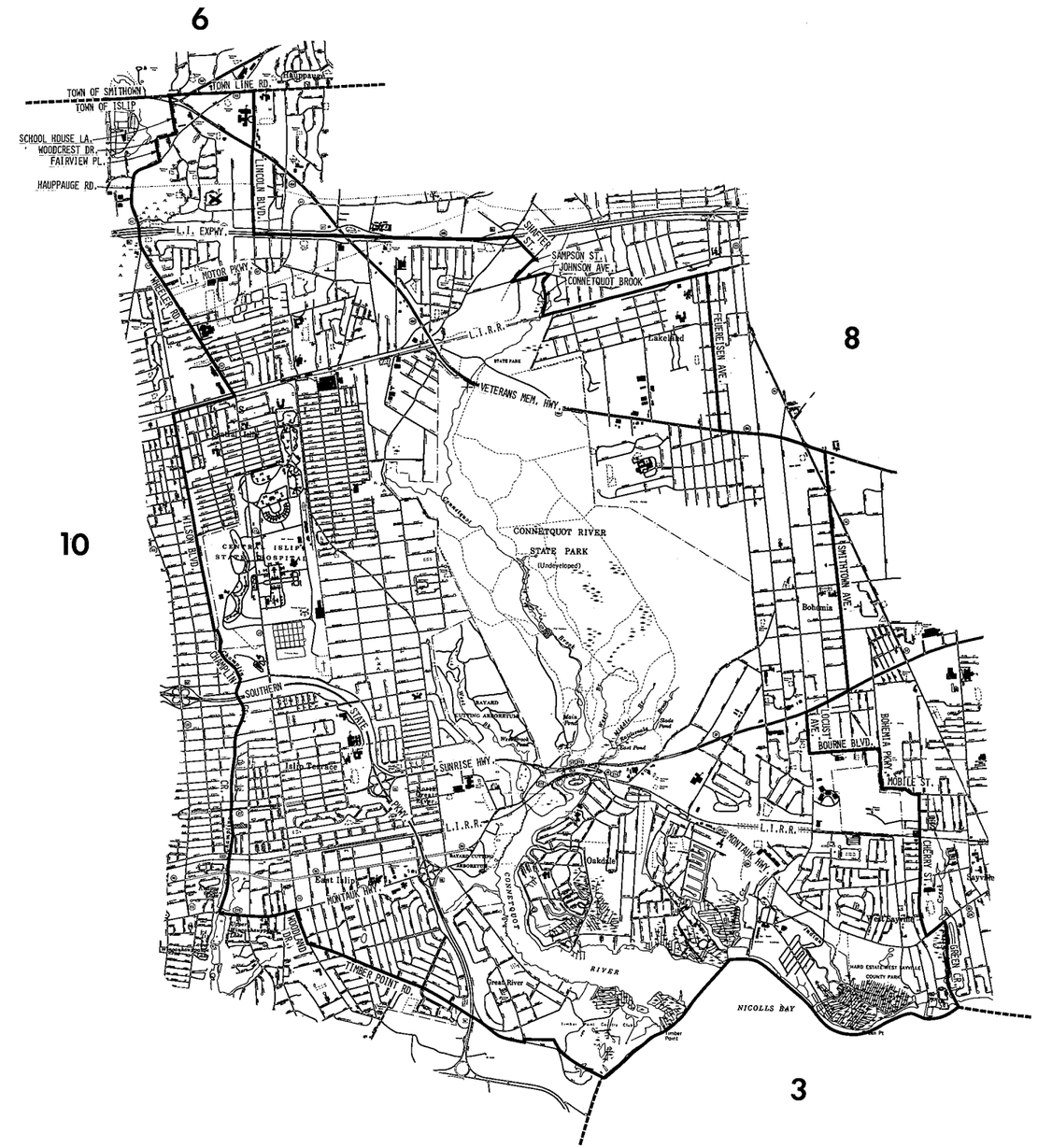

LEGISLATIVE DISTRICT No. 9

COUNTY OF SUFFOLK, N. Y.

SCALE IN FEET 0 2000 4000

Prepared by: SUFFOLK COUNTY PLANNING DEPARTMENT

A. Tucci Cartographer

LEGISLATIVE DISTRICT No. 10

COUNTY OF SUFFOLK, N. Y.

SCALE IN FEET 0 2000 4000

Prepared by: SUFFOLK COUNTY PLANNING DEPARTMENT

A. Tucci Cartographer

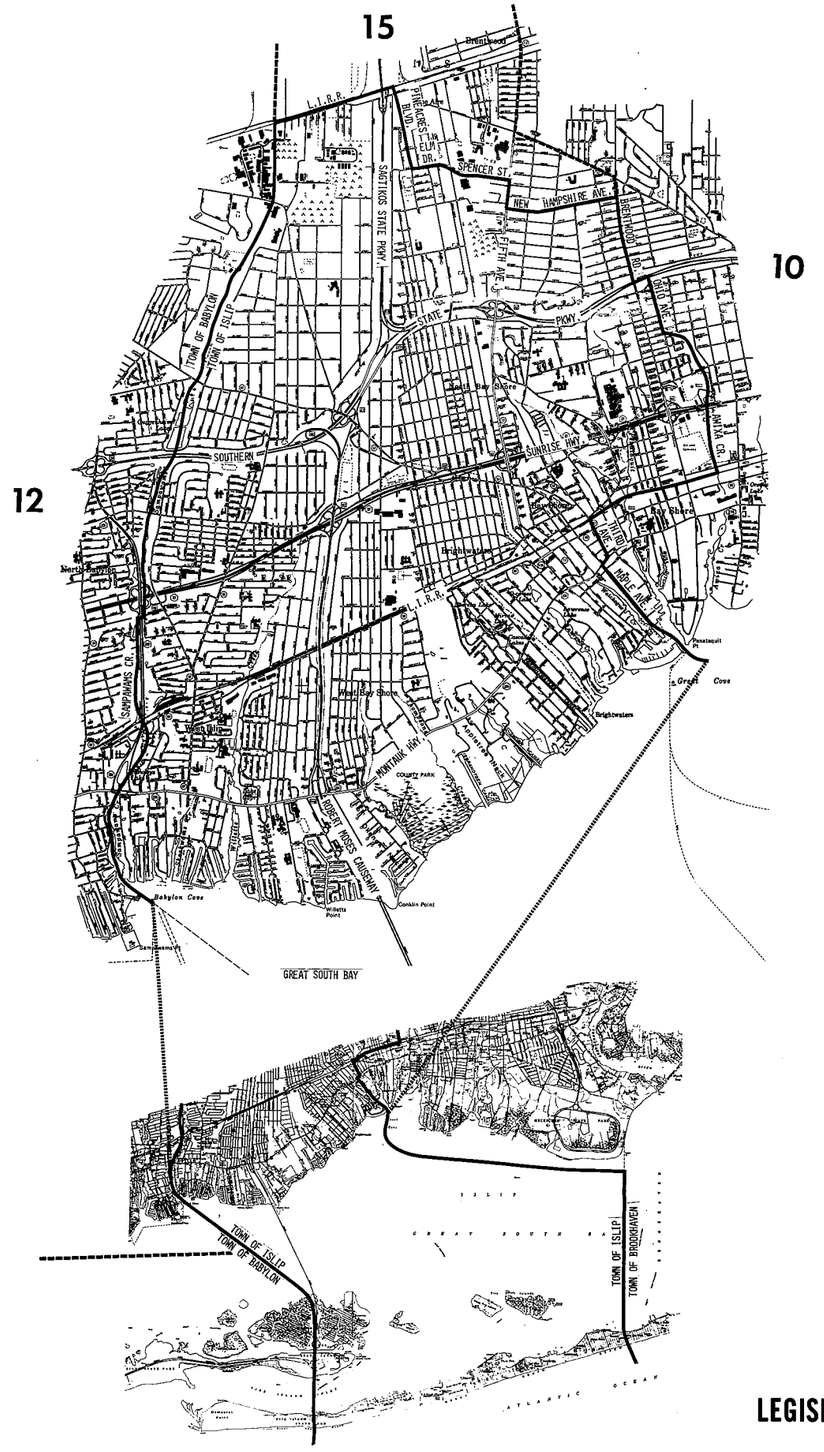

LEGISLATIVE DISTRICT No. 11

COUNTY OF SUFFOLK, N. Y.

SCALE IN FEET 0 2000 4000

Prepared by: SUFFOLK COUNTY PLANNING DEPARTMENT

A. Tucci Cartographer

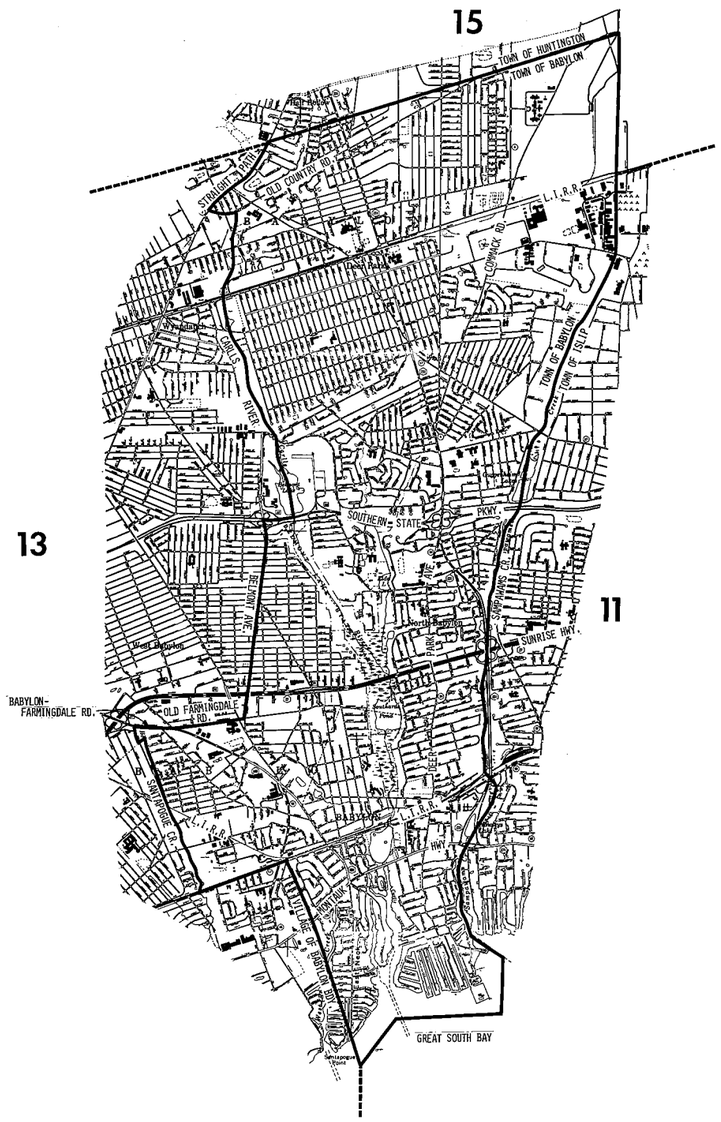

LEGISLATIVE DISTRICT No. 12

COUNTY OF SUFFOLK, N. Y.

SCALE IN FEET 0 2000 4000

Prepared by: SUFFOLK COUNTY PLANNING DEPARTMENT

A. Tucci Cartographer

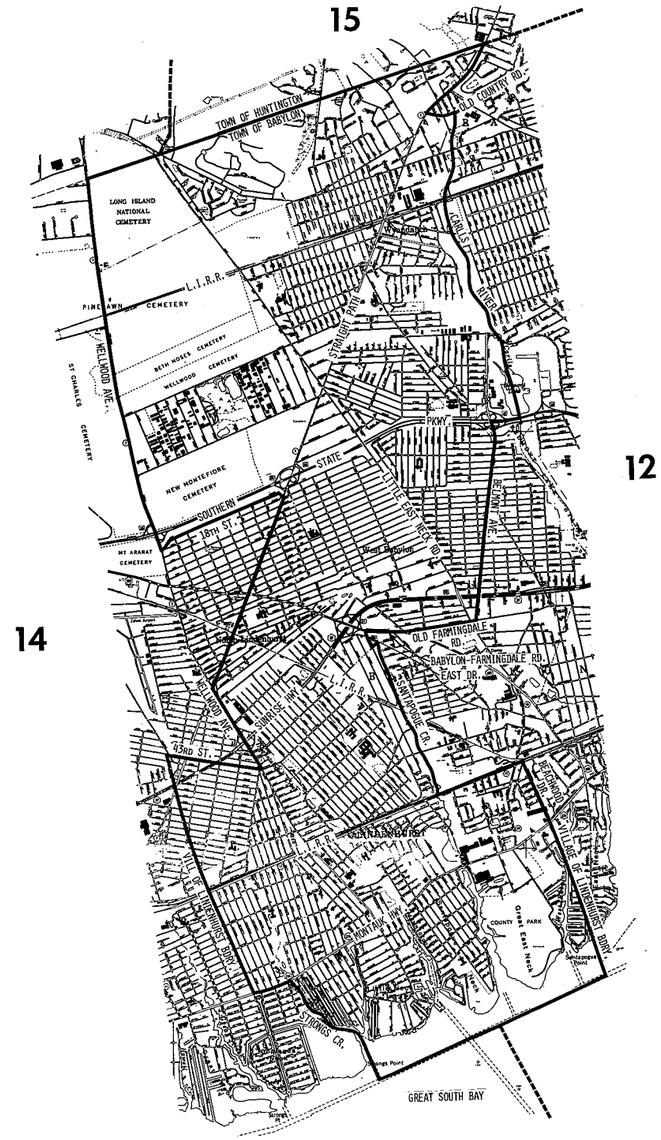

LEGISLATIVE DISTRICT No. 13

COUNTY OF SUFFOLK, N. Y.

SCALE IN FEET 0 2000 4000

Prepared by: SUFFOLK COUNTY PLANNING DEPARTMENT

A. Tucci Cartographer

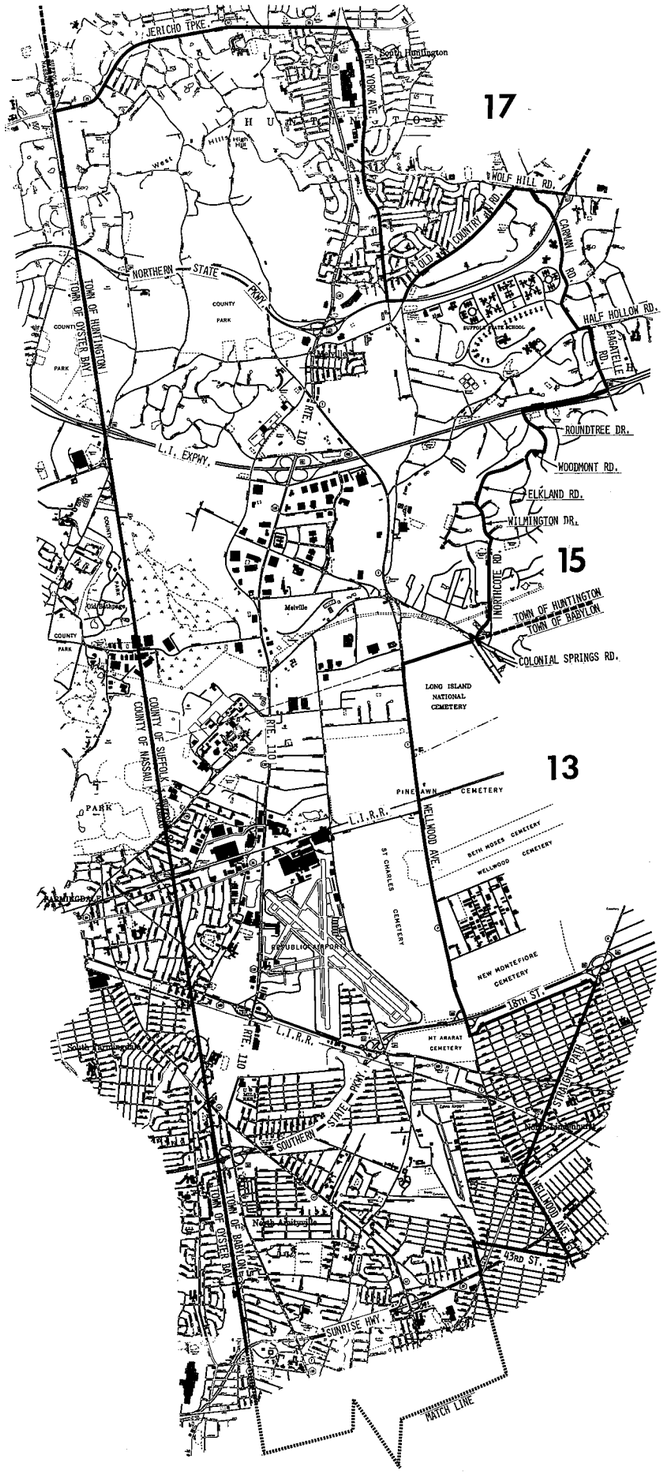

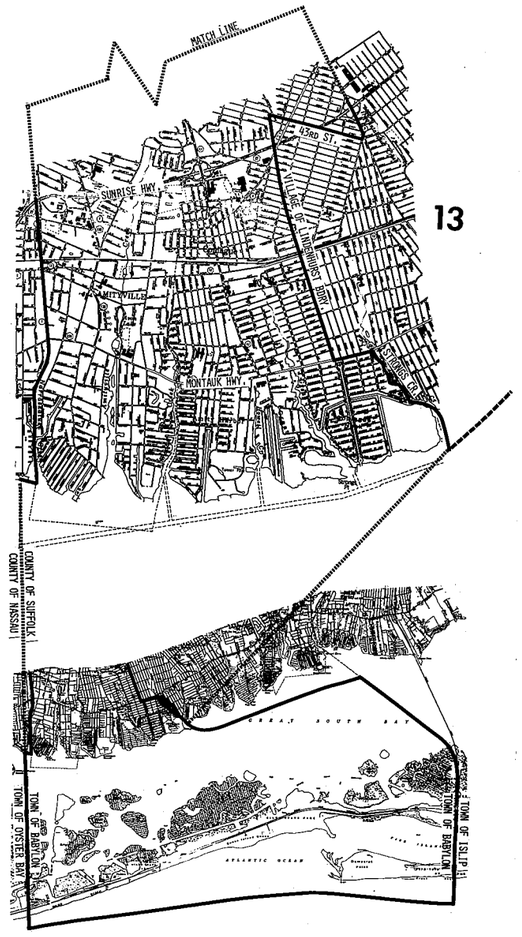

LEGISLATIVE DISTRICT No. 14

COUNTY OF SUFFOLK, N. Y.

SCALE IN FEET 0 2000 4000

Prepared by: SUFFOLK COUNTY PLANNING DEPARTMENT

A. Tucci Cartographer

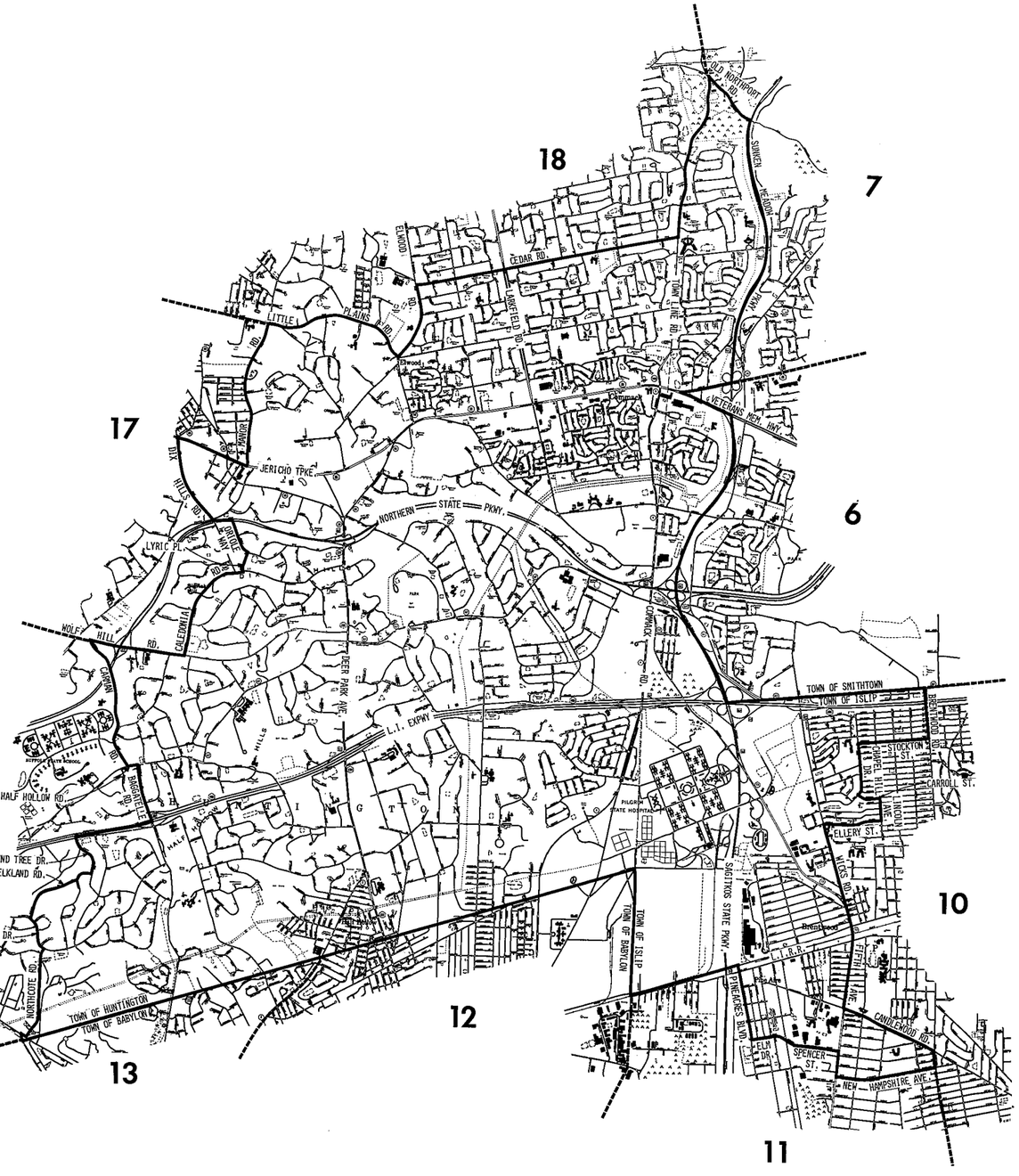

LEGISLATIVE DISTRICT No. 15

COUNTY OF SUFFOLK, N. Y.

SCALE IN FEET 0 2000 4000

Prepared by: SUFFOLK COUNTY PLANNING DEPARTMENT

A. Tucci Cartographer

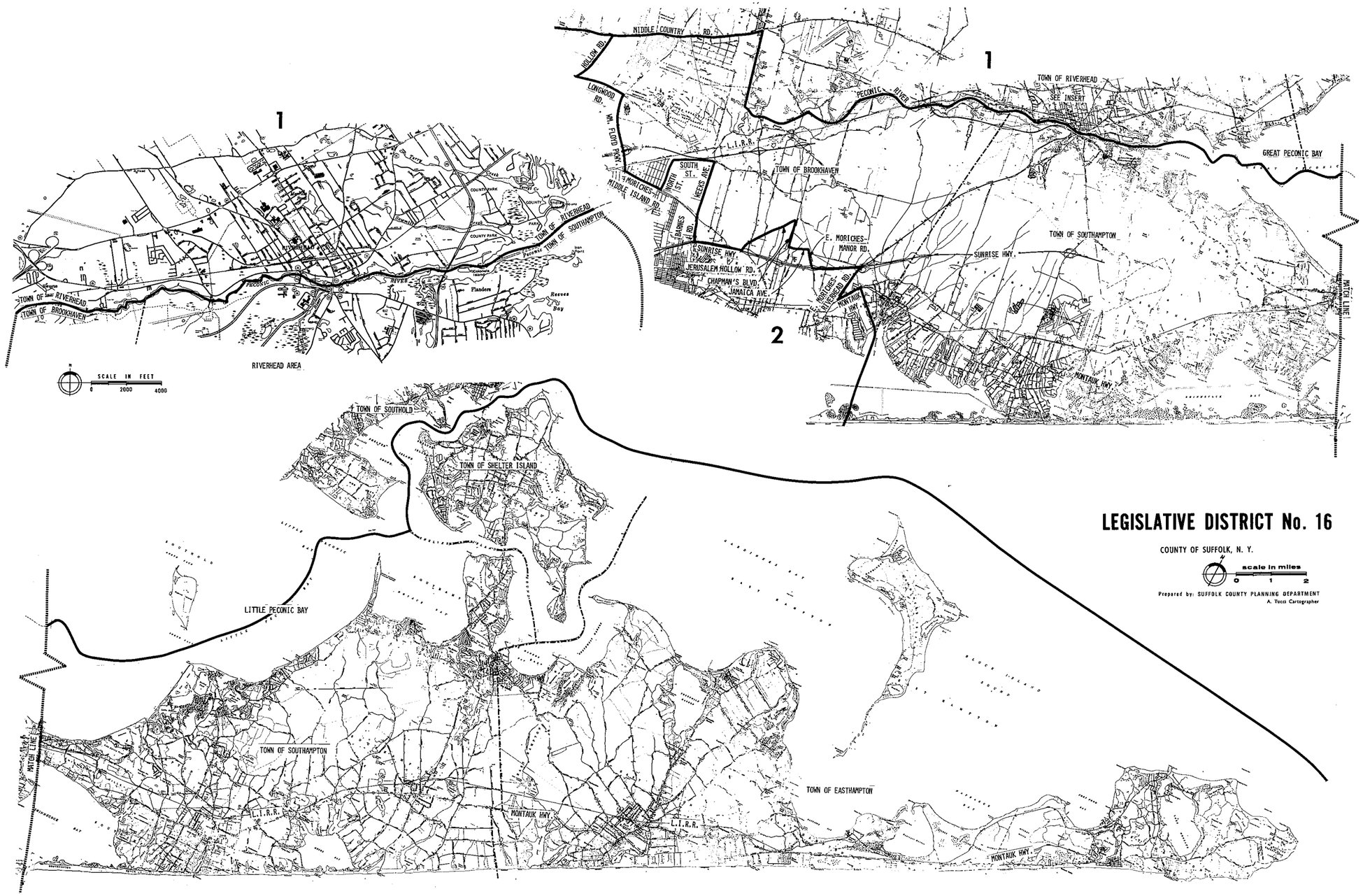

LEGISLATIVE DISTRICT No. 16

COUNTY OF SUFFOLK, N. Y.

scale in miles
0 1 2

Prepared by: SUFFOLK COUNTY PLANNING DEPARTMENT
A. Tucci Cartographer

LEGISLATIVE DISTRICT No. 17

COUNTY OF SUFFOLK, N. Y.

N

SCALE IN FEET

0 2000 4000

Prepared by: SUFFOLK COUNTY PLANNING DEPARTMENT

A. Tucci Cartographer

LEGISLATIVE DISTRICT No. 18

COUNTY OF SUFFOLK, N. Y.

N

SCALE IN FEET

0 2000 4000

Prepared by: SUFFOLK COUNTY PLANNING DEPARTMENT

A. Tucci Cartographer