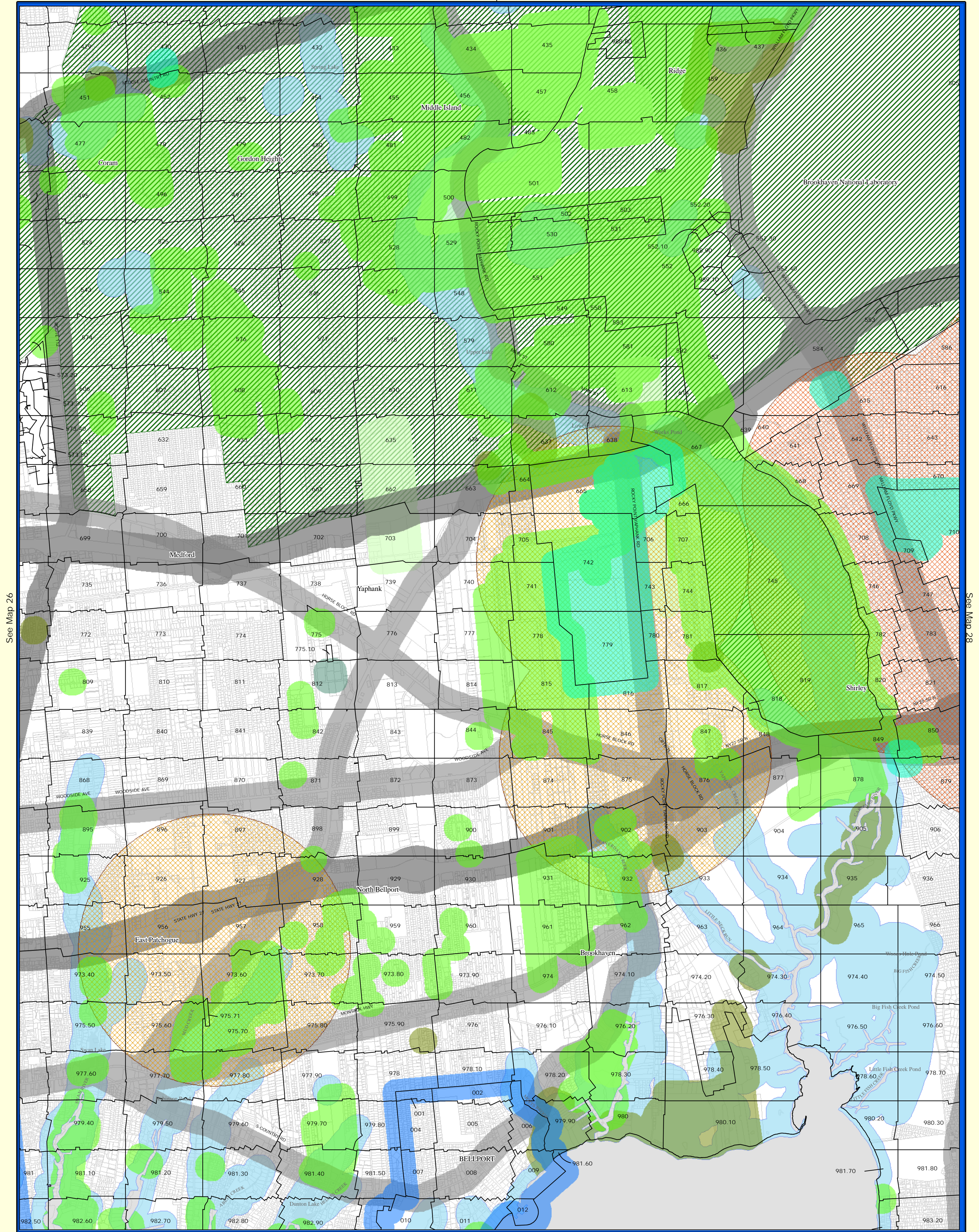





SUFFOLK COUNTY PLANNING COMMISSION JURISDICTIONAL MAP

See Map 15




See Map 36

Legend

- Tax Map Base, 2006
 Tax Map Base Sections
 Pine Barrens
Buffer, 1 mile
 Airport
 Heliport

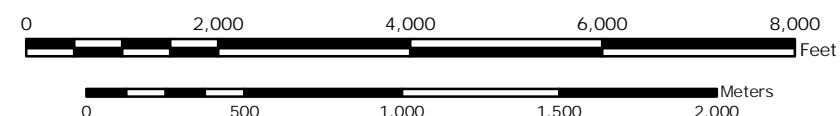
Buffer, 500 feet

- Municipal Boundaries
 ■ County Parks
 ■ State Road
■ County Municipal Land
■ State Parks
■ Agricultural District
■ State Municipal Land
■ County Road
■ Water Ways & Coastline



Lambert Conformal Conic Projection. 1983 North America Datum.
State Plane New York Long Island FIPS 3104 Feet Coordinate System

1 inch equals 2,000 feet



COPIRIGHTED BY: COUNTY OF SUFFOLK, N.Y.
Real Property Taxmap parcel knowledge used with permission of Suffolk County Real Property Tax Service Agency (RPTSA). This rendering is a DRAFT map (in the 1) the data displayed is an interagency or intra agency work* produced for the purpose of identifying and correcting data. It is not a final agency determination. It is not statistical or factual compilation of data. In some cases correct data has been left out of the map because it has been inaccurate data has been disregarded to help identify errors. In short, this is a DRAFT MAP produced in an effort to aid in the correction of data and is not held out as being complete or accurate in any way.

*excepted from (FOIL), the provisions of the Freedom of Information Law (Public Officers Law Article 6 Section 84-90) by section 87.2.g

*** Most recent update: February 25, 2008 - CD-07-20**

JURISDICTIONAL MAP DISCLAIMER, 2007

This map is provided for convenience purposes only. The information contained herein has been compiled from a variety of sources and is not intended to be used as a legal document. The County of Saffolk County Planning Commission and the Saffolk County Department of Planning and Information, in addition, information with respect to County and State open space parcels and County Agricultural Districts may have been updated since this printing. The County of Saffolk, the Saffolk County Planning Commission and the Saffolk County Department of Planning and Information make no warranties, expressed or implied, as to the results to be obtained from use of the information herein.

In no event shall Saffolk County, the Saffolk County Planning Commission or the Saffolk County Department of Planning and its employees or agents be liable to you or anyone else for any decision made or action taken by you in reliance on such information or for any consequential, special or similar damages.

Please consult the Suffolk County Administrative Code Section A14-14 through A14-24 for jurisdiction and operation of the Suffolk County Planning Commission. The actual language of the statutes involved must be checked to determine which action to refer.

SUFFOLK COUNTY DEPARTMENT OF
PLANNING
THOMAS A. JILES, DIRECTOR

Map 27 of 38
Suffolk County, New York

