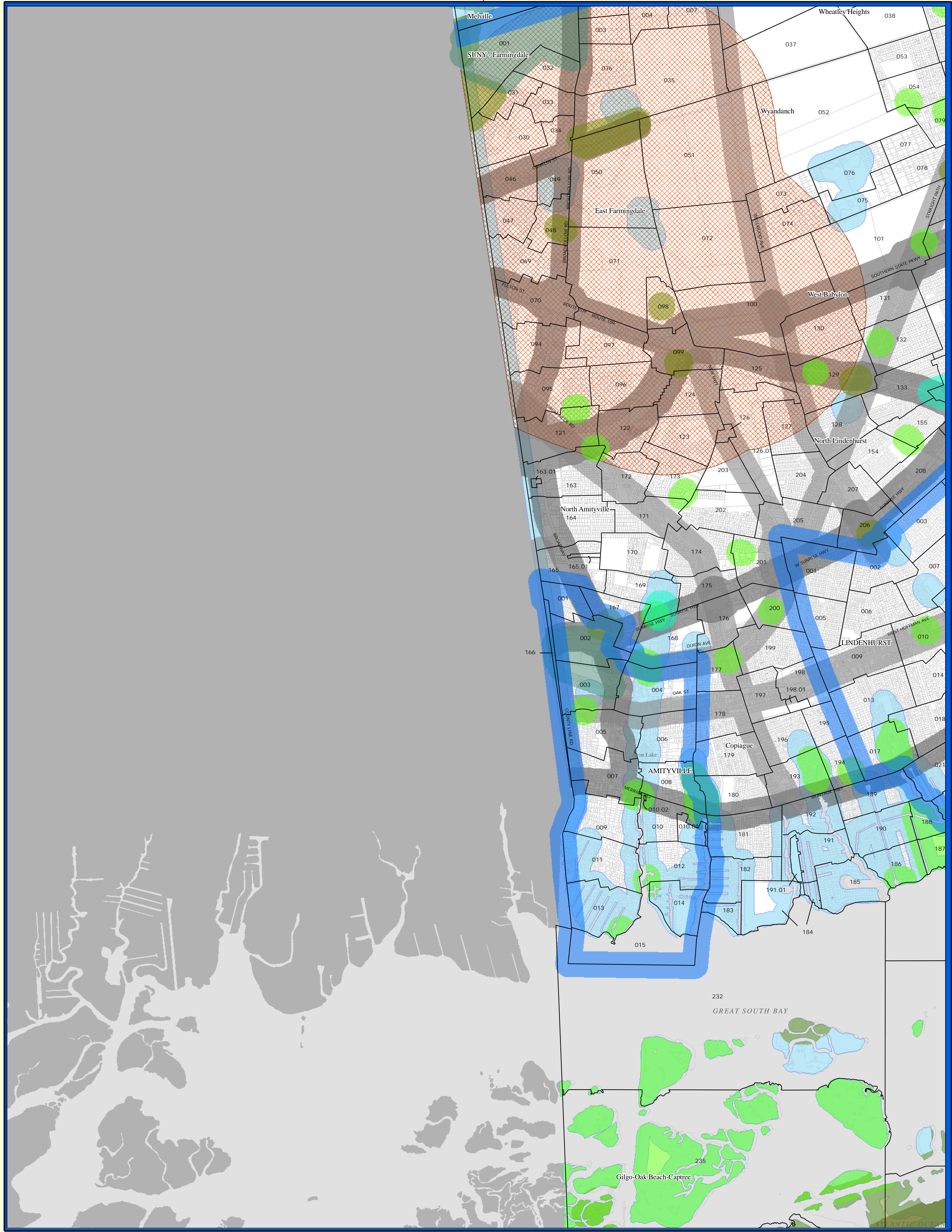


SUFFOLK COUNTY PLANNING COMMISSION JURISDICTIONAL MAP

See Map 23




See Map 33

See Map 38

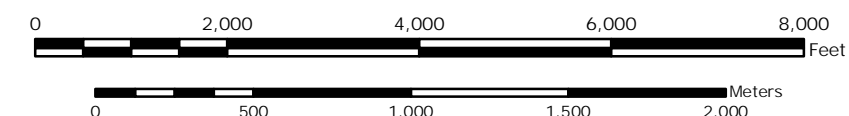
- Legend**
- Tax Map Base, 2006
 - Tax Map Base Sections
 - ▨ Pine Barrens
 - ▨ Airport
 - ▨ Heliport

- Buffer, 500 feet**
- Municipal Boundaries
 - County Municipal Land
 - State Municipal Land
 - County Parks
 - State Parks
 - County Road
 - State Road
 - Agricultural District
 - Water Ways & Coastline

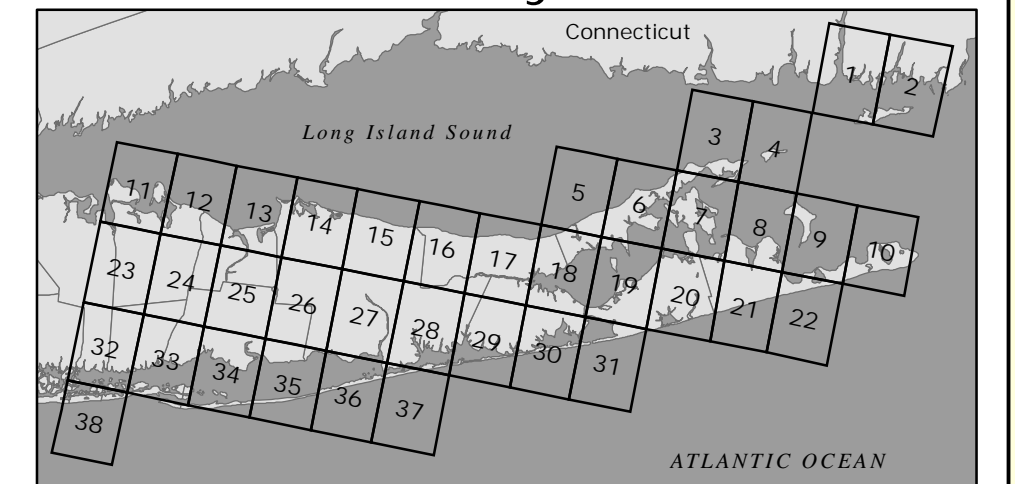


Lambert Conformal Conic Projection, 1983 North America Datum,
State Plane New York Long Island FIPS 3104 Feet Coordinate System.

1 inch equals 2,000 feet



Map 32 of 38
Suffolk County, New York



COPYRIGHT 2007, COUNTY OF SUFFOLK, N.Y.
Real Property, Taxmap parcel datasets used with permission of Suffolk County Real Property Tax Service Agency (RPTSA). This is a DRAFT MAP. It is not a final agency product for the purpose of identifying and conveying data. It is not a final agency determination. It is not a statistical or factual compilation of data. In some cases correct data has been left out and questionable or inaccurate data has been suggested to help identify errors. In short, this is a DRAFT MAP produced in an effort to aid in the correction of data and is not to be used as being complete or accurate in any way.
*Most recent update: February 25, 2008 - CD-07-20

JURISDICTIONAL MAP DISCLAIMER, 2007
This map is provided for convenience purposes only. The information contained herein has been compiled from a variety of sources. In addition, information with respect to County and State open space parcels and County Agricultural Districts may have been updated since this printing. The County of Suffolk, the Suffolk County Planning Commission and the Suffolk County Department of Planning make no warranties, expressed or implied, as to the results to be obtained from use of the information herein.
In no event shall Suffolk County, the Suffolk County Planning Commission or the Suffolk County Department of Planning and its employees or agents be liable to you or anyone else for any decision made or action taken by you in reliance on such information or for any consequential, special or similar damages.
Please consult the Suffolk County Administration Code Sections A14-14 through A14-24 for jurisdiction and operation of the Suffolk County Planning Commission. The actual language of the statutes involved must be checked to determine which statute(s) apply.